



#1

**COMPLETE****Collector:** Web Link 1 (Web Link)**Started:** Tuesday, February 16, 2016 6:35:58 PM**Last Modified:** Tuesday, February 16, 2016 6:50:25 PM**Time Spent:** 00:14:27**IP Address:** 208.102.16.146

PAGE 1

Q1: How did you hear about this study? (please check ALL that apply to you)	The Beacon, Social Media: Facebook, Twitter, etc.
Q2: Where do you live? (please check the ONE option that BEST applies to you)	Bright 74 Study Area (please refer to the Study Area Map below)
Q3: On an average WEEKDAY, what area do you travel to the most for work, school, shopping, etc.? (please check the ONE option that BEST applies to you)	Bright 74 Study Area (please refer to the Study Area Map above)
Q4: On an average WEEKDAY, what times of day are you most likely to be traveling? (please check your top TWO)	4 am-7 am, 6 pm-10 pm
Q5: On an average WEEKDAY, which interchange do you use most frequently to travel on Interstate 74? (please check the ONE option that BEST applies to you) Please refer to the Interchange Map below as a reference	I-275/Kilby Rd.
Q6: On an average WEEKEND day, what area do you travel to the most for work, school, place of worship, shopping, etc.? (please check the ONE option that BEST applies to you)	Bright 74 Study Area (please refer to the Study Area Map below)
Q7: On an average WEEKEND day, what times of day are you most likely to be traveling? (please check your top TWO)	9 am-12 Noon, 6 pm-10 pm
Q8: On an average WEEKEND day, which interchange do you use most frequently to travel on Interstate 74? (please check the ONE option that BEST applies to you) Please refer to the Interchange Map below as a reference	I-275/Kilby Rd.
Q9: What potential outcomes from this study are most important to you? (please check your top THREE)	Improve travel safety, Maintain current roads (paving, striping), Preserve the rural quality of the area
Q10: Please use the space below to share any other issues or opportunities we should be mindful of during the Bright 74 Study?	<i>Respondent skipped this question</i>

#2

**COMPLETE****Collector:** Web Link 1 (Web Link)**Started:** Tuesday, February 16, 2016 9:05:59 PM**Last Modified:** Tuesday, February 16, 2016 9:17:40 PM**Time Spent:** 00:11:40**IP Address:** 68.50.126.112

PAGE 1

Q1: How did you hear about this study? (please check ALL that apply to you)

Other (please explain): Post Card in the Mail

Q2: Where do you live? (please check the ONE option that BEST applies to you)

Bright 74 Study Area (please refer to the Study Area Map below)

Q3: On an average WEEKDAY, what area do you travel to the most for work, school, shopping, etc.? (please check the ONE option that BEST applies to you)

Bright 74 Study Area (please refer to the Study Area Map above)

Q4: On an average WEEKDAY, what times of day are you most likely to be traveling? (please check your top TWO)

9 am-12 Noon, 1 pm-4 pm

Q5: On an average WEEKDAY, which interchange do you use most frequently to travel on Interstate 74? (please check the ONE option that BEST applies to you) Please refer to the Interchange Map below as a reference

I never travel on I-74

Q6: On an average WEEKEND day, what area do you travel to the most for work, school, place of worship, shopping, etc.? (please check the ONE option that BEST applies to you)

Bright 74 Study Area (please refer to the Study Area Map below)

Q7: On an average WEEKEND day, what times of day are you most likely to be traveling? (please check your top TWO)

9 am-12 Noon, 1 pm-4 pm

Q8: On an average WEEKEND day, which interchange do you use most frequently to travel on Interstate 74? (please check the ONE option that BEST applies to you) Please refer to the Interchange Map below as a reference

I never travel on I-74


Q9: What potential outcomes from this study are most important to you? (please check your top THREE)

Improve travel safety,
Reduce emergency response times,
Other (please explain):
Straighten blind curves where people cross the center line.

Q10: Please use the space below to share any other issues or opportunities we should be mindful of during the Bright 74 Study?

When I do travel State Line and North Dearborn Road I am always amazed at the number of people who cross the center line in curves or blind curves. This is a very dangerous practice but non the less I see it every time I travel on these roads. I think it would be safer if the roads were widened and the curves straightened.

#3

**COMPLETE****Collector:** Web Link 1 (Web Link)**Started:** Tuesday, February 16, 2016 9:24:10 PM**Last Modified:** Tuesday, February 16, 2016 9:31:39 PM**Time Spent:** 00:07:29**IP Address:** 216.8.234.5

PAGE 1

Q1: How did you hear about this study? (please check ALL that apply to you)

Dearborn County Register & Journal Press ,
Eagle 99.3FM,
Social Media: Facebook, Twitter, etc. ,
Study Website: Bright74.oki.org, Word of mouth

Q2: Where do you live? (please check the ONE option that BEST applies to you)

Bright 74 Study Area (please refer to the Study Area Map below)

Q3: On an average WEEKDAY, what area do you travel to the most for work, school, shopping, etc.? (please check the ONE option that BEST applies to you)

City of Harrison, Ohio

Q4: On an average WEEKDAY, what times of day are you most likely to be traveling? (please check your top TWO)

1 pm-4 pm

Q5: On an average WEEKDAY, which interchange do you use most frequently to travel on Interstate 74? (please check the ONE option that BEST applies to you) Please refer to the Interchange Map below as a reference

Dry Fork Rd.

Q6: On an average WEEKEND day, what area do you travel to the most for work, school, place of worship, shopping, etc.? (please check the ONE option that BEST applies to you)

Bright 74 Study Area (please refer to the Study Area Map below)

Q7: On an average WEEKEND day, what times of day are you most likely to be traveling? (please check your top TWO)

1 pm-4 pm, 4 pm-6 pm

Q8: On an average WEEKEND day, which interchange do you use most frequently to travel on Interstate 74? (please check the ONE option that BEST applies to you) Please refer to the Interchange Map below as a reference

Dry Fork Rd.

Q9: What potential outcomes from this study are most important to you? (please check your top THREE)

Minimize public costs,
Preserve the rural quality of the area ,
Protect environmental resources (streams, hillsides, forests, wildlife, etc.)

Q10: Please use the space below to share any other issues or opportunities we should be mindful of during the Bright 74 Study?

I have lived in the area most of my life and have never had trouble getting to I-74. This study seems to be a waste of time and money.

#4

**COMPLETE****Collector:** Web Link 1 (Web Link)**Started:** Tuesday, February 16, 2016 9:29:42 PM**Last Modified:** Tuesday, February 16, 2016 9:58:50 PM**Time Spent:** 00:29:08**IP Address:** 50.5.20.13


PAGE 1

Q1: How did you hear about this study? (please check ALL that apply to you)	The Beacon, Postcard/Direct Mailing, Word of mouth
Q2: Where do you live? (please check the ONE option that BEST applies to you)	Bright 74 Study Area (please refer to the Study Area Map below)
Q3: On an average WEEKDAY, what area do you travel to the most for work, school, shopping, etc.? (please check the ONE option that BEST applies to you)	City of Harrison, Ohio
Q4: On an average WEEKDAY, what times of day are you most likely to be traveling? (please check your top TWO)	9 am-12 Noon, 1 pm-4 pm
Q5: On an average WEEKDAY, which interchange do you use most frequently to travel on Interstate 74? (please check the ONE option that BEST applies to you) Please refer to the Interchange Map below as a reference	New Haven Rd.
Q6: On an average WEEKEND day, what area do you travel to the most for work, school, place of worship, shopping, etc.? (please check the ONE option that BEST applies to you)	Bright 74 Study Area (please refer to the Study Area Map below)
Q7: On an average WEEKEND day, what times of day are you most likely to be traveling? (please check your top TWO)	9 am-12 Noon, 1 pm-4 pm
Q8: On an average WEEKEND day, which interchange do you use most frequently to travel on Interstate 74? (please check the ONE option that BEST applies to you) Please refer to the Interchange Map below as a reference	New Haven Rd.
Q9: What potential outcomes from this study are most important to you? (please check your top THREE)	Create more opportunities to bike and walk , Preserve the rural quality of the area , Protect environmental resources (streams, hillsides, forests, wildlife, etc.)

Q10: Please use the space below to share any other issues or opportunities we should be mindful of during the Bright 74 Study?

I moved into the area because the area is quiet, there's less traffic than Harrison. I do not want the interstate to come to Bright. Please do not let Bright become a industrial area or a place where there are too many stores. If I have no choice then please preserve the rural quality of the area. Please protect the environmental area which is one of the best things about Bright.


#5

**COMPLETE****Collector:** Web Link 1 (Web Link)**Started:** Wednesday, February 17, 2016 5:44:56 AM**Last Modified:** Wednesday, February 17, 2016 5:49:31 AM**Time Spent:** 00:04:35**IP Address:** 50.5.27.107

PAGE 1

Q1: How did you hear about this study? (please check ALL that apply to you)	Postcard/Direct Mailing
Q2: Where do you live? (please check the ONE option that BEST applies to you)	Bright 74 Study Area (please refer to the Study Area Map below)
Q3: On an average WEEKDAY, what area do you travel to the most for work, school, shopping, etc.? (please check the ONE option that BEST applies to you)	Ohio (not Hamilton County)
Q4: On an average WEEKDAY, what times of day are you most likely to be traveling? (please check your top TWO)	4 am-7 am, 4 pm-6 pm
Q5: On an average WEEKDAY, which interchange do you use most frequently to travel on Interstate 74? (please check the ONE option that BEST applies to you) Please refer to the Interchange Map below as a reference	New Haven Rd.
Q6: On an average WEEKEND day, what area do you travel to the most for work, school, place of worship, shopping, etc.? (please check the ONE option that BEST applies to you)	Bright 74 Study Area (please refer to the Study Area Map below)
Q7: On an average WEEKEND day, what times of day are you most likely to be traveling? (please check your top TWO)	12 Noon-1pm, 4 pm-6 pm
Q8: On an average WEEKEND day, which interchange do you use most frequently to travel on Interstate 74? (please check the ONE option that BEST applies to you) Please refer to the Interchange Map below as a reference	I-275/Kilby Rd.
Q9: What potential outcomes from this study are most important to you? (please check your top THREE)	Create more opportunities to bike and walk , Shorten my travel time , Support new investment/economic development opportunities
Q10: Please use the space below to share any other issues or opportunities we should be mindful of during the Bright 74 Study?	<i>Respondent skipped this question</i>


#6

**COMPLETE****Collector:** Web Link 1 (Web Link)**Started:** Wednesday, February 17, 2016 7:20:40 AM**Last Modified:** Wednesday, February 17, 2016 7:23:33 AM**Time Spent:** 00:02:52**IP Address:** 208.7.138.194

PAGE 1

Q1: How did you hear about this study? (please check ALL that apply to you)	Postcard/Direct Mailing
Q2: Where do you live? (please check the ONE option that BEST applies to you)	Bright 74 Study Area (please refer to the Study Area Map below)
Q3: On an average WEEKDAY, what area do you travel to the most for work, school, shopping, etc.? (please check the ONE option that BEST applies to you)	Bright 74 Study Area (please refer to the Study Area Map above)
Q4: On an average WEEKDAY, what times of day are you most likely to be traveling? (please check your top TWO)	4 am-7 am, 4 pm-6 pm
Q5: On an average WEEKDAY, which interchange do you use most frequently to travel on Interstate 74? (please check the ONE option that BEST applies to you) Please refer to the Interchange Map below as a reference	I never travel on I-74
Q6: On an average WEEKEND day, what area do you travel to the most for work, school, place of worship, shopping, etc.? (please check the ONE option that BEST applies to you)	Bright 74 Study Area (please refer to the Study Area Map below)
Q7: On an average WEEKEND day, what times of day are you most likely to be traveling? (please check your top TWO)	9 am-12 Noon, 1 pm-4 pm
Q8: On an average WEEKEND day, which interchange do you use most frequently to travel on Interstate 74? (please check the ONE option that BEST applies to you) Please refer to the Interchange Map below as a reference	I never travel on I-74
Q9: What potential outcomes from this study are most important to you? (please check your top THREE)	Improve travel safety, Maintain current roads (paving, striping), Shorten my travel time
Q10: Please use the space below to share any other issues or opportunities we should be mindful of during the Bright 74 Study?	<i>Respondent skipped this question</i>

#7

**COMPLETE****Collector:** Web Link 1 (Web Link)**Started:** Wednesday, February 17, 2016 7:48:14 AM**Last Modified:** Wednesday, February 17, 2016 7:52:04 AM**Time Spent:** 00:03:49**IP Address:** 204.10.220.159

PAGE 1

Q1: How did you hear about this study? (please check ALL that apply to you)

The Beacon

Q2: Where do you live? (please check the ONE option that BEST applies to you)

Bright 74 Study Area (please refer to the Study Area Map below)

Q3: On an average WEEKDAY, what area do you travel to the most for work, school, shopping, etc.? (please check the ONE option that BEST applies to you)

Bright 74 Study Area (please refer to the Study Area Map above)

Q4: On an average WEEKDAY, what times of day are you most likely to be traveling? (please check your top TWO)

7 am-9 am, 1 pm-4 pm

Q5: On an average WEEKDAY, which interchange do you use most frequently to travel on Interstate 74? (please check the ONE option that BEST applies to you) Please refer to the Interchange Map below as a reference

I-275/Kilby Rd.

Q6: On an average WEEKEND day, what area do you travel to the most for work, school, place of worship, shopping, etc.? (please check the ONE option that BEST applies to you)

Bright 74 Study Area (please refer to the Study Area Map below)

Q7: On an average WEEKEND day, what times of day are you most likely to be traveling? (please check your top TWO)

9 am-12 Noon, 1 pm-4 pm

Q8: On an average WEEKEND day, which interchange do you use most frequently to travel on Interstate 74? (please check the ONE option that BEST applies to you) Please refer to the Interchange Map below as a reference

I-275/Kilby Rd.

Q9: What potential outcomes from this study are most important to you? (please check your top THREE)

Maintain current roads (paving, striping),


Minimize public costs,

Preserve the rural quality of the area

Q10: Please use the space below to share any other issues or opportunities we should be mindful of during the Bright 74 Study?

N/A

#8

**COMPLETE****Collector:** Web Link 1 (Web Link)**Started:** Wednesday, February 17, 2016 8:01:35 AM**Last Modified:** Wednesday, February 17, 2016 8:07:45 AM**Time Spent:** 00:06:09**IP Address:** 67.236.238.197

PAGE 1

Q1: How did you hear about this study? (please check ALL that apply to you)

The Beacon,
Dearborn County Register & Journal Press ,
Eagle 99.3FM,
Other (please explain): Commissioners Meeting

Q2: Where do you live? (please check the ONE option that BEST applies to you)

Dearborn County (outside Study Area and Lawrenceburg)

Q3: On an average WEEKDAY, what area do you travel to the most for work, school, shopping, etc.? (please check the ONE option that BEST applies to you)

Dearborn County (outside Study Area and Lawrenceburg)

Q4: On an average WEEKDAY, what times of day are you most likely to be traveling? (please check your top TWO)

7 am-9 am, 4 pm-6 pm

Q5: On an average WEEKDAY, which interchange do you use most frequently to travel on Interstate 74? (please check the ONE option that BEST applies to you) Please refer to the Interchange Map below as a reference

I-275/Bellevue Dr. (US 50)

Q6: On an average WEEKEND day, what area do you travel to the most for work, school, place of worship, shopping, etc.? (please check the ONE option that BEST applies to you)

Hamilton County (outside of Harrison)

Q7: On an average WEEKEND day, what times of day are you most likely to be traveling? (please check your top TWO)

12 Noon-1pm, 6 pm-10 pm

Q8: On an average WEEKEND day, which interchange do you use most frequently to travel on Interstate 74? (please check the ONE option that BEST applies to you) Please refer to the Interchange Map below as a reference

I-275/Bellevue Dr. (US 50)


Q9: What potential outcomes from this study are most important to you? (please check your top THREE)

Maintain current roads (paving, striping),
Minimize public costs,
Preserve the rural quality of the area

Q10: Please use the space below to share any other issues or opportunities we should be mindful of during the Bright 74 Study?

Dearborn County Road budget is already overextended trying to maintain current roads. Money IS an issue for taxpayers.

#9

**COMPLETE****Collector:** Web Link 1 (Web Link)**Started:** Wednesday, February 17, 2016 8:33:15 AM**Last Modified:** Wednesday, February 17, 2016 8:43:21 AM**Time Spent:** 00:10:05**IP Address:** 12.43.89.121

PAGE 1

Q1: How did you hear about this study? (please check ALL that apply to you)

Eagle 99.3FM

Q2: Where do you live? (please check the ONE option that BEST applies to you)

Dearborn County (outside Study Area and Lawrenceburg)

Q3: On an average WEEKDAY, what area do you travel to the most for work, school, shopping, etc.? (please check the ONE option that BEST applies to you)

Kentucky

Q4: On an average WEEKDAY, what times of day are you most likely to be traveling? (please check your top TWO)

7 am-9 am, 4 pm-6 pm

Q5: On an average WEEKDAY, which interchange do you use most frequently to travel on Interstate 74? (please check the ONE option that BEST applies to you) Please refer to the Interchange Map below as a reference

I-275/Bellevue Dr. (US 50)

Q6: On an average WEEKEND day, what area do you travel to the most for work, school, place of worship, shopping, etc.? (please check the ONE option that BEST applies to you)

Dearborn County (outside Study Area and Lawrenceburg)

Q7: On an average WEEKEND day, what times of day are you most likely to be traveling? (please check your top TWO)

7 am-9 am, 6 pm-10 pm

Q8: On an average WEEKEND day, which interchange do you use most frequently to travel on Interstate 74? (please check the ONE option that BEST applies to you) Please refer to the Interchange Map below as a reference

I-275/Bellevue Dr. (US 50)

Q9: What potential outcomes from this study are most important to you? (please check your top THREE)

Create more opportunities to bike and walk ,


Maintain current roads (paving, striping),

Minimize public costs

Q10: Please use the space below to share any other issues or opportunities we should be mindful of during the Bright 74 Study?

The final outcome of a this connector will be a shorter and more direct path for overweight semi trucks to avoid the weigh stations and add them to the SR 1 traffic load. Bright has been immune to the SR 1 loads for the most part but with this connector the shift from St. Leon exit to Bright exit will become quickly apparent.


#10

**COMPLETE****Collector:** Web Link 1 (Web Link)**Started:** Wednesday, February 17, 2016 8:42:53 AM**Last Modified:** Wednesday, February 17, 2016 8:45:53 AM**Time Spent:** 00:03:00**IP Address:** 67.236.249.106

PAGE 1

Q1: How did you hear about this study? (please check ALL that apply to you)	The Beacon
Q2: Where do you live? (please check the ONE option that BEST applies to you)	City of Lawrenceburg (outside Study Area)
Q3: On an average WEEKDAY, what area do you travel to the most for work, school, shopping, etc.? (please check the ONE option that BEST applies to you)	City of Lawrenceburg (outside Study Area)
Q4: On an average WEEKDAY, what times of day are you most likely to be traveling? (please check your top TWO)	7 am-9 am, 4 pm-6 pm
Q5: On an average WEEKDAY, which interchange do you use most frequently to travel on Interstate 74? (please check the ONE option that BEST applies to you) Please refer to the Interchange Map below as a reference	I-275/Bellevue Dr. (US 50)
Q6: On an average WEEKEND day, what area do you travel to the most for work, school, place of worship, shopping, etc.? (please check the ONE option that BEST applies to you)	City of Lawrenceburg (outside Study Area)
Q7: On an average WEEKEND day, what times of day are you most likely to be traveling? (please check your top TWO)	7 am-9 am, 6 pm-10 pm
Q8: On an average WEEKEND day, which interchange do you use most frequently to travel on Interstate 74? (please check the ONE option that BEST applies to you) Please refer to the Interchange Map below as a reference	I-275/Bellevue Dr. (US 50)
Q9: What potential outcomes from this study are most important to you? (please check your top THREE)	Minimize public costs, Reduce emergency response times, Support new investment/economic development opportunities
Q10: Please use the space below to share any other issues or opportunities we should be mindful of during the Bright 74 Study?	<i>Respondent skipped this question</i>


#11

**COMPLETE****Collector:** Web Link 1 (Web Link)**Started:** Wednesday, February 17, 2016 9:14:35 AM**Last Modified:** Wednesday, February 17, 2016 9:18:59 AM**Time Spent:** 00:04:23**IP Address:** 205.157.110.11

PAGE 1

Q1: How did you hear about this study? (please check ALL that apply to you)	The Beacon, Dearborn County Register & Journal Press , Eagle 99.3FM
Q2: Where do you live? (please check the ONE option that BEST applies to you)	Dearborn County (outside Study Area and Lawrenceburg)
Q3: On an average WEEKDAY, what area do you travel to the most for work, school, shopping, etc.? (please check the ONE option that BEST applies to you)	Dearborn County (outside Study Area and Lawrenceburg)
Q4: On an average WEEKDAY, what times of day are you most likely to be traveling? (please check your top TWO)	7 am-9 am, 4 pm-6 pm
Q5: On an average WEEKDAY, which interchange do you use most frequently to travel on Interstate 74? (please check the ONE option that BEST applies to you) Please refer to the Interchange Map below as a reference	SR 1
Q6: On an average WEEKEND day, what area do you travel to the most for work, school, place of worship, shopping, etc.? (please check the ONE option that BEST applies to you)	Dearborn County (outside Study Area and Lawrenceburg)
Q7: On an average WEEKEND day, what times of day are you most likely to be traveling? (please check your top TWO)	9 am-12 Noon, 6 pm-10 pm
Q8: On an average WEEKEND day, which interchange do you use most frequently to travel on Interstate 74? (please check the ONE option that BEST applies to you) Please refer to the Interchange Map below as a reference	SR 1
Q9: What potential outcomes from this study are most important to you? (please check your top THREE)	Improve travel safety, Shorten my travel time, Support new investment/economic development opportunities
Q10: Please use the space below to share any other issues or opportunities we should be mindful of during the Bright 74 Study?	<i>Respondent skipped this question</i>


#12

**COMPLETE****Collector:** Web Link 1 (Web Link)**Started:** Wednesday, February 17, 2016 9:29:22 AM**Last Modified:** Wednesday, February 17, 2016 9:31:49 AM**Time Spent:** 00:02:27**IP Address:** 67.235.52.164

PAGE 1

Q1: How did you hear about this study? (please check ALL that apply to you)	Dearborn County Register & Journal Press
Q2: Where do you live? (please check the ONE option that BEST applies to you)	City of Lawrenceburg (outside Study Area)
Q3: On an average WEEKDAY, what area do you travel to the most for work, school, shopping, etc.? (please check the ONE option that BEST applies to you)	Dearborn County (outside Study Area and Lawrenceburg)
Q4: On an average WEEKDAY, what times of day are you most likely to be traveling? (please check your top TWO)	4 am-7 am, 4 pm-6 pm
Q5: On an average WEEKDAY, which interchange do you use most frequently to travel on Interstate 74? (please check the ONE option that BEST applies to you) Please refer to the Interchange Map below as a reference	SR 1
Q6: On an average WEEKEND day, what area do you travel to the most for work, school, place of worship, shopping, etc.? (please check the ONE option that BEST applies to you)	City of Lawrenceburg (outside Study Area)
Q7: On an average WEEKEND day, what times of day are you most likely to be traveling? (please check your top TWO)	7 am-9 am, 4 pm-6 pm
Q8: On an average WEEKEND day, which interchange do you use most frequently to travel on Interstate 74? (please check the ONE option that BEST applies to you) Please refer to the Interchange Map below as a reference	SR 1
Q9: What potential outcomes from this study are most important to you? (please check your top THREE)	Improve travel safety, Maintain current roads (paving, striping), Shorten my travel time
Q10: Please use the space below to share any other issues or opportunities we should be mindful of during the Bright 74 Study?	<i>Respondent skipped this question</i>

#13

**COMPLETE****Collector:** Web Link 1 (Web Link)**Started:** Wednesday, February 17, 2016 9:50:37 AM**Last Modified:** Wednesday, February 17, 2016 9:57:59 AM**Time Spent:** 00:07:22**IP Address:** 66.117.197.2

PAGE 1

Q1: How did you hear about this study? (please check ALL that apply to you)

The Beacon, Eagle 99.3FM,
Postcard/Direct Mailing,
Study Website: Bright74.oki.org, Word of mouth

Q2: Where do you live? (please check the ONE option that BEST applies to you)

Bright 74 Study Area (please refer to the Study Area Map below)

Q3: On an average WEEKDAY, what area do you travel to the most for work, school, shopping, etc.? (please check the ONE option that BEST applies to you)

Ohio (not Hamilton County)

Q4: On an average WEEKDAY, what times of day are you most likely to be traveling? (please check your top TWO)

7 am-9 am, 4 pm-6 pm

Q5: On an average WEEKDAY, which interchange do you use most frequently to travel on Interstate 74? (please check the ONE option that BEST applies to you) Please refer to the Interchange Map below as a reference

I never travel on I-74

Q6: On an average WEEKEND day, what area do you travel to the most for work, school, place of worship, shopping, etc.? (please check the ONE option that BEST applies to you)

Hamilton County (outside of Harrison)

Q7: On an average WEEKEND day, what times of day are you most likely to be traveling? (please check your top TWO)

1 pm-4 pm, 4 pm-6 pm

Q8: On an average WEEKEND day, which interchange do you use most frequently to travel on Interstate 74? (please check the ONE option that BEST applies to you) Please refer to the Interchange Map below as a reference

New Haven Rd.


Q9: What potential outcomes from this study are most important to you? (please check your top THREE)

Protect environmental resources (streams, hillsides, forests, wildlife, etc.)
,
Shorten my travel time,
Support new investment/economic development opportunities

Q10: Please use the space below to share any other issues or opportunities we should be mindful of during the Bright 74 Study?

I believe existing roads be widened and re-graded to improve the overall road quality. The vast majority of the roads in the study are winding, one-lane country roads which were built into the land.

#14

**COMPLETE****Collector:** Web Link 1 (Web Link)**Started:** Wednesday, February 17, 2016 9:54:04 AM**Last Modified:** Wednesday, February 17, 2016 9:59:15 AM**Time Spent:** 00:05:10**IP Address:** 199.76.2.102

PAGE 1

Q1: How did you hear about this study? (please check ALL that apply to you)

Eagle 99.3FM, Postcard/Direct Mailing,
Social Media: Facebook, Twitter, etc.

Q2: Where do you live? (please check the ONE option that BEST applies to you)

Dearborn County (outside Study Area and Lawrenceburg)

Q3: On an average WEEKDAY, what area do you travel to the most for work, school, shopping, etc.? (please check the ONE option that BEST applies to you)

City of Harrison, Ohio

Q4: On an average WEEKDAY, what times of day are you most likely to be traveling? (please check your top TWO)

7 am-9 am, 4 pm-6 pm

Q5: On an average WEEKDAY, which interchange do you use most frequently to travel on Interstate 74? (please check the ONE option that BEST applies to you) Please refer to the Interchange Map below as a reference

SR 1

Q6: On an average WEEKEND day, what area do you travel to the most for work, school, place of worship, shopping, etc.? (please check the ONE option that BEST applies to you)

City of Harrison, Ohio

Q7: On an average WEEKEND day, what times of day are you most likely to be traveling? (please check your top TWO)

9 am-12 Noon, 1 pm-4 pm

Q8: On an average WEEKEND day, which interchange do you use most frequently to travel on Interstate 74? (please check the ONE option that BEST applies to you) Please refer to the Interchange Map below as a reference

Harrison/Brookville Rd.


Q9: What potential outcomes from this study are most important to you? (please check your top THREE)

Improve travel safety, Shorten my travel time,
Support new investment/economic development opportunities

Q10: Please use the space below to share any other issues or opportunities we should be mindful of during the Bright 74 Study?

As Dearborn County tries to bring business into the area along I-74 it would be nice to also attract supermarkets, restaurants, and shopping as well. This may be a key to that happening.


#15

**COMPLETE****Collector:** Web Link 1 (Web Link)**Started:** Wednesday, February 17, 2016 9:59:32 AM**Last Modified:** Wednesday, February 17, 2016 10:02:06 AM**Time Spent:** 00:02:34**IP Address:** 68.50.167.126

PAGE 1

Q1: How did you hear about this study? (please check ALL that apply to you)	Eagle 99.3FM
Q2: Where do you live? (please check the ONE option that BEST applies to you)	Dearborn County (outside Study Area and Lawrenceburg)
Q3: On an average WEEKDAY, what area do you travel to the most for work, school, shopping, etc.? (please check the ONE option that BEST applies to you)	Bright 74 Study Area (please refer to the Study Area Map above)
Q4: On an average WEEKDAY, what times of day are you most likely to be traveling? (please check your top TWO)	9 am-12 Noon, 4 pm-6 pm
Q5: On an average WEEKDAY, which interchange do you use most frequently to travel on Interstate 74? (please check the ONE option that BEST applies to you) Please refer to the Interchange Map below as a reference	I-275/Bellevue Dr. (US 50)
Q6: On an average WEEKEND day, what area do you travel to the most for work, school, place of worship, shopping, etc.? (please check the ONE option that BEST applies to you)	Kentucky
Q7: On an average WEEKEND day, what times of day are you most likely to be traveling? (please check your top TWO)	9 am-12 Noon, 6 pm-10 pm
Q8: On an average WEEKEND day, which interchange do you use most frequently to travel on Interstate 74? (please check the ONE option that BEST applies to you) Please refer to the Interchange Map below as a reference	I-275/Bellevue Dr. (US 50)
Q9: What potential outcomes from this study are most important to you? (please check your top THREE)	Minimize public costs, Preserve the rural quality of the area , Protect environmental resources (streams, hillsides, forests, wildlife, etc.)
Q10: Please use the space below to share any other issues or opportunities we should be mindful of during the Bright 74 Study?	<i>Respondent skipped this question</i>

#16

**COMPLETE****Collector:** Web Link 1 (Web Link)**Started:** Wednesday, February 17, 2016 10:04:39 AM**Last Modified:** Wednesday, February 17, 2016 10:10:23 AM**Time Spent:** 00:05:44**IP Address:** 98.102.167.50

PAGE 1

Q1: How did you hear about this study? (please check ALL that apply to you)

Dearborn County Register & Journal Press

Q2: Where do you live? (please check the ONE option that BEST applies to you)

Dearborn County (outside Study Area and Lawrenceburg)

Q3: On an average WEEKDAY, what area do you travel to the most for work, school, shopping, etc.? (please check the ONE option that BEST applies to you)

Hamilton County (outside of Harrison)

Q4: On an average WEEKDAY, what times of day are you most likely to be traveling? (please check your top TWO)

4 am-7 am, 4 pm-6 pm

Q5: On an average WEEKDAY, which interchange do you use most frequently to travel on Interstate 74? (please check the ONE option that BEST applies to you) Please refer to the Interchange Map below as a reference

I-275/Kilby Rd.

Q6: On an average WEEKEND day, what area do you travel to the most for work, school, place of worship, shopping, etc.? (please check the ONE option that BEST applies to you)

Kentucky

Q7: On an average WEEKEND day, what times of day are you most likely to be traveling? (please check your top TWO)

9 am-12 Noon, 6 pm-10 pm

Q8: On an average WEEKEND day, which interchange do you use most frequently to travel on Interstate 74? (please check the ONE option that BEST applies to you) Please refer to the Interchange Map below as a reference

SR 1


Q9: What potential outcomes from this study are most important to you? (please check your top THREE)

Improve travel safety, Minimize public costs,
Preserve the rural quality of the area

Q10: Please use the space below to share any other issues or opportunities we should be mindful of during the Bright 74 Study?

traffic on st rt 1 needs to be less. Trucks should be banned from this road. They should have to stay on 74 to get to 275.


#17

**COMPLETE****Collector:** Web Link 1 (Web Link)**Started:** Wednesday, February 17, 2016 9:58:07 AM**Last Modified:** Wednesday, February 17, 2016 10:11:12 AM**Time Spent:** 00:13:05**IP Address:** 165.138.62.103

PAGE 1

Q1: How did you hear about this study? (please check ALL that apply to you)	Dearborn County Register & Journal Press , Eagle 99.3FM
Q2: Where do you live? (please check the ONE option that BEST applies to you)	Dearborn County (outside Study Area and Lawrenceburg)
Q3: On an average WEEKDAY, what area do you travel to the most for work, school, shopping, etc.? (please check the ONE option that BEST applies to you)	Dearborn County (outside Study Area and Lawrenceburg)
Q4: On an average WEEKDAY, what times of day are you most likely to be traveling? (please check your top TWO)	4 am-7 am, 1 pm-4 pm
Q5: On an average WEEKDAY, which interchange do you use most frequently to travel on Interstate 74? (please check the ONE option that BEST applies to you) Please refer to the Interchange Map below as a reference	Harrison/Brookville Rd.
Q6: On an average WEEKEND day, what area do you travel to the most for work, school, place of worship, shopping, etc.? (please check the ONE option that BEST applies to you)	City of Lawrenceburg (outside Study Area)
Q7: On an average WEEKEND day, what times of day are you most likely to be traveling? (please check your top TWO)	12 Noon-1pm, 6 pm-10 pm
Q8: On an average WEEKEND day, which interchange do you use most frequently to travel on Interstate 74? (please check the ONE option that BEST applies to you) Please refer to the Interchange Map below as a reference	Harrison/Brookville Rd.
Q9: What potential outcomes from this study are most important to you? (please check your top THREE)	Improve travel safety , Maintain current roads (paving, striping), Protect environmental resources (streams, hillsides, forests, wildlife, etc.)
Q10: Please use the space below to share any other issues or opportunities we should be mindful of during the Bright 74 Study?	<i>Respondent skipped this question</i>


#18

**COMPLETE****Collector:** Web Link 1 (Web Link)**Started:** Wednesday, February 17, 2016 10:12:31 AM**Last Modified:** Wednesday, February 17, 2016 10:14:57 AM**Time Spent:** 00:02:25**IP Address:** 165.138.4.34

PAGE 1

Q1: How did you hear about this study? (please check ALL that apply to you)	Eagle 99.3FM
Q2: Where do you live? (please check the ONE option that BEST applies to you)	Bright 74 Study Area (please refer to the Study Area Map below)
Q3: On an average WEEKDAY, what area do you travel to the most for work, school, shopping, etc.? (please check the ONE option that BEST applies to you)	Bright 74 Study Area (please refer to the Study Area Map above)
Q4: On an average WEEKDAY, what times of day are you most likely to be traveling? (please check your top TWO)	4 am-7 am, 4 pm-6 pm
Q5: On an average WEEKDAY, which interchange do you use most frequently to travel on Interstate 74? (please check the ONE option that BEST applies to you) Please refer to the Interchange Map below as a reference	SR 1
Q6: On an average WEEKEND day, what area do you travel to the most for work, school, place of worship, shopping, etc.? (please check the ONE option that BEST applies to you)	City of Harrison, Ohio
Q7: On an average WEEKEND day, what times of day are you most likely to be traveling? (please check your top TWO)	12 Noon-1pm, 6 pm-10 pm
Q8: On an average WEEKEND day, which interchange do you use most frequently to travel on Interstate 74? (please check the ONE option that BEST applies to you) Please refer to the Interchange Map below as a reference	Harrison/Brookville Rd.
Q9: What potential outcomes from this study are most important to you? (please check your top THREE)	Improve travel safety, Preserve the rural quality of the area
Q10: Please use the space below to share any other issues or opportunities we should be mindful of during the Bright 74 Study?	<i>Respondent skipped this question</i>

#19

**COMPLETE****Collector:** Web Link 1 (Web Link)**Started:** Wednesday, February 17, 2016 10:15:48 AM**Last Modified:** Wednesday, February 17, 2016 10:19:33 AM**Time Spent:** 00:03:44**IP Address:** 208.102.28.31

PAGE 1

Q1: How did you hear about this study? (please check ALL that apply to you)

Word of mouth

Q2: Where do you live? (please check the ONE option that BEST applies to you)

Bright 74 Study Area (please refer to the Study Area Map below)

Q3: On an average WEEKDAY, what area do you travel to the most for work, school, shopping, etc.? (please check the ONE option that BEST applies to you)

Bright 74 Study Area (please refer to the Study Area Map above)

Q4: On an average WEEKDAY, what times of day are you most likely to be traveling? (please check your top TWO)

1 pm-4 pm

Q5: On an average WEEKDAY, which interchange do you use most frequently to travel on Interstate 74? (please check the ONE option that BEST applies to you) Please refer to the Interchange Map below as a reference

Dry Fork Rd.

Q6: On an average WEEKEND day, what area do you travel to the most for work, school, place of worship, shopping, etc.? (please check the ONE option that BEST applies to you)

Bright 74 Study Area (please refer to the Study Area Map below)

Q7: On an average WEEKEND day, what times of day are you most likely to be traveling? (please check your top TWO)

1 pm-4 pm

Q8: On an average WEEKEND day, which interchange do you use most frequently to travel on Interstate 74? (please check the ONE option that BEST applies to you) Please refer to the Interchange Map below as a reference

Dry Fork Rd.

Q9: What potential outcomes from this study are most important to you? (please check your top THREE)

Create more opportunities to bike and walk ,


Preserve the rural quality of the area ,

Protect environmental resources (streams, hillsides, forests, wildlife, etc.)

Q10: Please use the space below to share any other issues or opportunities we should be mindful of during the Bright 74 Study?

Changes should preserve the quality of life in the area.

#20

**COMPLETE****Collector:** Web Link 1 (Web Link)**Started:** Wednesday, February 17, 2016 9:50:29 AM**Last Modified:** Wednesday, February 17, 2016 10:23:34 AM**Time Spent:** 00:33:05**IP Address:** 73.168.147.36

PAGE 1

Q1: How did you hear about this study? (please check ALL that apply to you)

Dearborn County Register & Journal Press

Q2: Where do you live? (please check the ONE option that BEST applies to you)

Bright 74 Study Area (please refer to the Study Area Map below)

Q3: On an average WEEKDAY, what area do you travel to the most for work, school, shopping, etc.? (please check the ONE option that BEST applies to you)

Hamilton County (outside of Harrison)

Q4: On an average WEEKDAY, what times of day are you most likely to be traveling? (please check your top TWO)

7 am-9 am, 4 pm-6 pm

Q5: On an average WEEKDAY, which interchange do you use most frequently to travel on Interstate 74? (please check the ONE option that BEST applies to you) Please refer to the Interchange Map below as a reference

I-275/Kilby Rd.

Q6: On an average WEEKEND day, what area do you travel to the most for work, school, place of worship, shopping, etc.? (please check the ONE option that BEST applies to you)

Hamilton County (outside of Harrison)

Q7: On an average WEEKEND day, what times of day are you most likely to be traveling? (please check your top TWO)

9 am-12 Noon, 6 pm-10 pm

Q8: On an average WEEKEND day, which interchange do you use most frequently to travel on Interstate 74? (please check the ONE option that BEST applies to you) Please refer to the Interchange Map below as a reference

I-275/Kilby Rd.

Q9: What potential outcomes from this study are most important to you? (please check your top THREE)

Minimize public costs,


Preserve the rural quality of the area ,

Protect environmental resources (streams, hillsides, forests, wildlife, etc.)

Q10: Please use the space below to share any other issues or opportunities we should be mindful of during the Bright 74 Study?

There has been no clamoring from my neighbors and friends for this project. Who's behind it? Follow the money!!! We all moved to the Bright area to get away from this type of development. We can be at I 75 or the airport in 30 minutes or less now, why would we need this connector? Since there are multiple routes now to get to I-74, there would be no true benefit from this project (other than for the unions and developers). Furthermore, our quality of life, the reason we all moved to Bright, would be forever ruined. Let me remind everyone that OUR GOVERNMENT IS BROKE!!!!!! We would be spending millions and millions of dollars to save just a few minutes of time (for some) at best. We do not need to be borrowing from the Chinese for foolish, unnecessary, projects!!!!


#21

**COMPLETE****Collector:** Web Link 1 (Web Link)**Started:** Wednesday, February 17, 2016 10:35:36 AM**Last Modified:** Wednesday, February 17, 2016 10:43:20 AM**Time Spent:** 00:07:44**IP Address:** 96.228.249.70

PAGE 1

Q1: How did you hear about this study? (please check ALL that apply to you)	Dearborn County Register & Journal Press
Q2: Where do you live? (please check the ONE option that BEST applies to you)	Dearborn County (outside Study Area and Lawrenceburg)
Q3: On an average WEEKDAY, what area do you travel to the most for work, school, shopping, etc.? (please check the ONE option that BEST applies to you)	Dearborn County (outside Study Area and Lawrenceburg)
Q4: On an average WEEKDAY, what times of day are you most likely to be traveling? (please check your top TWO)	1 pm-4 pm, 6 pm-10 pm
Q5: On an average WEEKDAY, which interchange do you use most frequently to travel on Interstate 74? (please check the ONE option that BEST applies to you) Please refer to the Interchange Map below as a reference	I-275/Bellevue Dr. (US 50)
Q6: On an average WEEKEND day, what area do you travel to the most for work, school, place of worship, shopping, etc.? (please check the ONE option that BEST applies to you)	Kentucky
Q7: On an average WEEKEND day, what times of day are you most likely to be traveling? (please check your top TWO)	1 pm-4 pm, 6 pm-10 pm
Q8: On an average WEEKEND day, which interchange do you use most frequently to travel on Interstate 74? (please check the ONE option that BEST applies to you) Please refer to the Interchange Map below as a reference	I-275/Bellevue Dr. (US 50)
Q9: What potential outcomes from this study are most important to you? (please check your top THREE)	Maintain current roads (paving, striping), Minimize public costs, Preserve the rural quality of the area
Q10: Please use the space below to share any other issues or opportunities we should be mindful of during the Bright 74 Study?	<i>Respondent skipped this question</i>


#22

**COMPLETE****Collector:** Web Link 1 (Web Link)**Started:** Wednesday, February 17, 2016 10:48:57 AM**Last Modified:** Wednesday, February 17, 2016 10:51:35 AM**Time Spent:** 00:02:37**IP Address:** 74.83.141.106

PAGE 1

Q1: How did you hear about this study? (please check ALL that apply to you)	The Beacon, Eagle 99.3FM, Postcard/Direct Mailing
Q2: Where do you live? (please check the ONE option that BEST applies to you)	Bright 74 Study Area (please refer to the Study Area Map below)
Q3: On an average WEEKDAY, what area do you travel to the most for work, school, shopping, etc.? (please check the ONE option that BEST applies to you)	Hamilton County (outside of Harrison)
Q4: On an average WEEKDAY, what times of day are you most likely to be traveling? (please check your top TWO)	7 am-9 am, 4 pm-6 pm
Q5: On an average WEEKDAY, which interchange do you use most frequently to travel on Interstate 74? (please check the ONE option that BEST applies to you) Please refer to the Interchange Map below as a reference	New Haven Rd.
Q6: On an average WEEKEND day, what area do you travel to the most for work, school, place of worship, shopping, etc.? (please check the ONE option that BEST applies to you)	City of Harrison, Ohio
Q7: On an average WEEKEND day, what times of day are you most likely to be traveling? (please check your top TWO)	9 am-12 Noon, 6 pm-10 pm
Q8: On an average WEEKEND day, which interchange do you use most frequently to travel on Interstate 74? (please check the ONE option that BEST applies to you) Please refer to the Interchange Map below as a reference	New Haven Rd.
Q9: What potential outcomes from this study are most important to you? (please check your top THREE)	Minimize public costs, Protect environmental resources (streams, hillsides, forests, wildlife, etc.) , Shorten my travel time
Q10: Please use the space below to share any other issues or opportunities we should be mindful of during the Bright 74 Study?	<i>Respondent skipped this question</i>


#23

**COMPLETE****Collector:** Web Link 1 (Web Link)**Started:** Wednesday, February 17, 2016 10:56:07 AM**Last Modified:** Wednesday, February 17, 2016 11:00:13 AM**Time Spent:** 00:04:05**IP Address:** 68.45.164.32

PAGE 1

Q1: How did you hear about this study? (please check ALL that apply to you)	Dearborn County Register & Journal Press
Q2: Where do you live? (please check the ONE option that BEST applies to you)	City of Lawrenceburg (outside Study Area)
Q3: On an average WEEKDAY, what area do you travel to the most for work, school, shopping, etc.? (please check the ONE option that BEST applies to you)	City of Harrison, Ohio
Q4: On an average WEEKDAY, what times of day are you most likely to be traveling? (please check your top TWO)	9 am-12 Noon
Q5: On an average WEEKDAY, which interchange do you use most frequently to travel on Interstate 74? (please check the ONE option that BEST applies to you) Please refer to the Interchange Map below as a reference	I-275/Kilby Rd.
Q6: On an average WEEKEND day, what area do you travel to the most for work, school, place of worship, shopping, etc.? (please check the ONE option that BEST applies to you)	City of Harrison, Ohio
Q7: On an average WEEKEND day, what times of day are you most likely to be traveling? (please check your top TWO)	9 am-12 Noon
Q8: On an average WEEKEND day, which interchange do you use most frequently to travel on Interstate 74? (please check the ONE option that BEST applies to you) Please refer to the Interchange Map below as a reference	I-275/Kilby Rd.
Q9: What potential outcomes from this study are most important to you? (please check your top THREE)	Create more opportunities to bike and walk , Improve travel safety , Maintain current roads (paving, striping)
Q10: Please use the space below to share any other issues or opportunities we should be mindful of during the Bright 74 Study?	<i>Respondent skipped this question</i>

#24

**COMPLETE****Collector:** Web Link 1 (Web Link)**Started:** Wednesday, February 17, 2016 12:13:07 PM**Last Modified:** Wednesday, February 17, 2016 12:17:40 PM**Time Spent:** 00:04:33**IP Address:** 67.236.231.250

PAGE 1

Q1: How did you hear about this study? (please check ALL that apply to you)

The Beacon,
Dearborn County Register & Journal Press ,
Eagle 99.3FM

Q2: Where do you live? (please check the ONE option that BEST applies to you)

Dearborn County (outside Study Area and Lawrenceburg)

Q3: On an average WEEKDAY, what area do you travel to the most for work, school, shopping, etc.? (please check the ONE option that BEST applies to you)

City of Lawrenceburg (outside Study Area)

Q4: On an average WEEKDAY, what times of day are you most likely to be traveling? (please check your top TWO)

1 pm-4 pm

Q5: On an average WEEKDAY, which interchange do you use most frequently to travel on Interstate 74? (please check the ONE option that BEST applies to you) Please refer to the Interchange Map below as a reference

I-275/Bellevue Dr. (US 50)

Q6: On an average WEEKEND day, what area do you travel to the most for work, school, place of worship, shopping, etc.? (please check the ONE option that BEST applies to you)

City of Lawrenceburg (outside Study Area)

Q7: On an average WEEKEND day, what times of day are you most likely to be traveling? (please check your top TWO)

9 am-12 Noon

Q8: On an average WEEKEND day, which interchange do you use most frequently to travel on Interstate 74? (please check the ONE option that BEST applies to you) Please refer to the Interchange Map below as a reference

I-275/Bellevue Dr. (US 50)


Q9: What potential outcomes from this study are most important to you? (please check your top THREE)

Support new investment/economic development opportunities

Q10: Please use the space below to share any other issues or opportunities we should be mindful of during the Bright 74 Study?

Respondent skipped this question


#25

**COMPLETE****Collector:** Web Link 1 (Web Link)**Started:** Wednesday, February 17, 2016 1:19:32 PM**Last Modified:** Wednesday, February 17, 2016 1:25:28 PM**Time Spent:** 00:05:56**IP Address:** 184.1.128.37

PAGE 1

Q1: How did you hear about this study? (please check ALL that apply to you)	Eagle 99.3FM
Q2: Where do you live? (please check the ONE option that BEST applies to you)	Dearborn County (outside Study Area and Lawrenceburg)
Q3: On an average WEEKDAY, what area do you travel to the most for work, school, shopping, etc.? (please check the ONE option that BEST applies to you)	Dearborn County (outside Study Area and Lawrenceburg)
Q4: On an average WEEKDAY, what times of day are you most likely to be traveling? (please check your top TWO)	1 pm-4 pm, 6 pm-10 pm
Q5: On an average WEEKDAY, which interchange do you use most frequently to travel on Interstate 74? (please check the ONE option that BEST applies to you) Please refer to the Interchange Map below as a reference	New Haven Rd.
Q6: On an average WEEKEND day, what area do you travel to the most for work, school, place of worship, shopping, etc.? (please check the ONE option that BEST applies to you)	Dearborn County (outside Study Area and Lawrenceburg)
Q7: On an average WEEKEND day, what times of day are you most likely to be traveling? (please check your top TWO)	1 pm-4 pm, 4 pm-6 pm
Q8: On an average WEEKEND day, which interchange do you use most frequently to travel on Interstate 74? (please check the ONE option that BEST applies to you) Please refer to the Interchange Map below as a reference	New Haven Rd.
Q9: What potential outcomes from this study are most important to you? (please check your top THREE)	Improve travel safety, Maintain current roads (paving, striping), Reduce emergency response times
Q10: Please use the space below to share any other issues or opportunities we should be mindful of during the Bright 74 Study?	<i>Respondent skipped this question</i>


#26

**COMPLETE****Collector:** Web Link 1 (Web Link)**Started:** Wednesday, February 17, 2016 2:10:29 PM**Last Modified:** Wednesday, February 17, 2016 2:14:33 PM**Time Spent:** 00:04:03**IP Address:** 199.168.243.252

PAGE 1

Q1: How did you hear about this study? (please check ALL that apply to you)	Word of mouth
Q2: Where do you live? (please check the ONE option that BEST applies to you)	Bright 74 Study Area (please refer to the Study Area Map below)
Q3: On an average WEEKDAY, what area do you travel to the most for work, school, shopping, etc.? (please check the ONE option that BEST applies to you)	Hamilton County (outside of Harrison)
Q4: On an average WEEKDAY, what times of day are you most likely to be traveling? (please check your top TWO)	4 am-7 am, 6 pm-10 pm
Q5: On an average WEEKDAY, which interchange do you use most frequently to travel on Interstate 74? (please check the ONE option that BEST applies to you) Please refer to the Interchange Map below as a reference	Harrison/Brookville Rd.
Q6: On an average WEEKEND day, what area do you travel to the most for work, school, place of worship, shopping, etc.? (please check the ONE option that BEST applies to you)	City of Harrison, Ohio
Q7: On an average WEEKEND day, what times of day are you most likely to be traveling? (please check your top TWO)	9 am-12 Noon, 1 pm-4 pm
Q8: On an average WEEKEND day, which interchange do you use most frequently to travel on Interstate 74? (please check the ONE option that BEST applies to you) Please refer to the Interchange Map below as a reference	Harrison/Brookville Rd.
Q9: What potential outcomes from this study are most important to you? (please check your top THREE)	Improve travel safety, Preserve the rural quality of the area
Q10: Please use the space below to share any other issues or opportunities we should be mindful of during the Bright 74 Study?	<i>Respondent skipped this question</i>

#27

**COMPLETE****Collector:** Web Link 1 (Web Link)**Started:** Wednesday, February 17, 2016 2:42:13 PM**Last Modified:** Wednesday, February 17, 2016 2:44:10 PM**Time Spent:** 00:01:57**IP Address:** 74.140.134.168

PAGE 1

Q1: How did you hear about this study? (please check ALL that apply to you)

Social Media: Facebook, Twitter, etc.

Q2: Where do you live? (please check the ONE option that BEST applies to you)

Hamilton County (outside of Harrison)

Q3: On an average WEEKDAY, what area do you travel to the most for work, school, shopping, etc.? (please check the ONE option that BEST applies to you)

Hamilton County (outside of Harrison)

Q4: On an average WEEKDAY, what times of day are you most likely to be traveling? (please check your top TWO)

9 am-12 Noon, 4 pm-6 pm

Q5: On an average WEEKDAY, which interchange do you use most frequently to travel on Interstate 74? (please check the ONE option that BEST applies to you) Please refer to the Interchange Map below as a reference

I never travel on I-74

Q6: On an average WEEKEND day, what area do you travel to the most for work, school, place of worship, shopping, etc.? (please check the ONE option that BEST applies to you)

Hamilton County (outside of Harrison)

Q7: On an average WEEKEND day, what times of day are you most likely to be traveling? (please check your top TWO)

9 am-12 Noon, 4 pm-6 pm

Q8: On an average WEEKEND day, which interchange do you use most frequently to travel on Interstate 74? (please check the ONE option that BEST applies to you) Please refer to the Interchange Map below as a reference

I never travel on I-74

Q9: What potential outcomes from this study are most important to you? (please check your top THREE)

Minimize public costs,


Preserve the rural quality of the area ,

Protect environmental resources (streams, hillsides, forests, wildlife, etc.)

Q10: Please use the space below to share any other issues or opportunities we should be mindful of during the Bright 74 Study?

This is a rural area and should stay that way. No investments should be made in this corridor.

#28

**COMPLETE****Collector:** Web Link 1 (Web Link)**Started:** Wednesday, February 17, 2016 2:59:38 PM**Last Modified:** Wednesday, February 17, 2016 3:01:49 PM**Time Spent:** 00:02:10**IP Address:** 50.5.21.12

PAGE 1

Q1: How did you hear about this study? (please check ALL that apply to you)

The Beacon,
Dearborn County Register & Journal Press ,
Postcard/Direct Mailing,
Study Website: Bright74.oki.org, Word of mouth

Q2: Where do you live? (please check the ONE option that BEST applies to you)

Bright 74 Study Area (please refer to the Study Area Map below)

Q3: On an average WEEKDAY, what area do you travel to the most for work, school, shopping, etc.? (please check the ONE option that BEST applies to you)

City of Harrison, Ohio

Q4: On an average WEEKDAY, what times of day are you most likely to be traveling? (please check your top TWO)

7 am-9 am, 9 am-12 Noon

Q5: On an average WEEKDAY, which interchange do you use most frequently to travel on Interstate 74? (please check the ONE option that BEST applies to you) Please refer to the Interchange Map below as a reference

Dry Fork Rd.

Q6: On an average WEEKEND day, what area do you travel to the most for work, school, place of worship, shopping, etc.? (please check the ONE option that BEST applies to you)

City of Harrison, Ohio

Q7: On an average WEEKEND day, what times of day are you most likely to be traveling? (please check your top TWO)

9 am-12 Noon, 6 pm-10 pm

Q8: On an average WEEKEND day, which interchange do you use most frequently to travel on Interstate 74? (please check the ONE option that BEST applies to you) Please refer to the Interchange Map below as a reference

Dry Fork Rd.


Q9: What potential outcomes from this study are most important to you? (please check your top THREE)

Maintain current roads (paving, striping),
Minimize public costs,
Preserve the rural quality of the area

Q10: Please use the space below to share any other issues or opportunities we should be mindful of during the Bright 74 Study?

There is no need here. I feel this is a waste of public dollars.
Use your resources for Brent Spence Bridge.

#29

**COMPLETE****Collector:** Web Link 1 (Web Link)**Started:** Wednesday, February 17, 2016 3:18:05 PM**Last Modified:** Wednesday, February 17, 2016 3:22:44 PM**Time Spent:** 00:04:39**IP Address:** 67.236.167.238

PAGE 1

Q1: How did you hear about this study? (please check ALL that apply to you)

Dearborn County Register & Journal Press

Q2: Where do you live? (please check the ONE option that BEST applies to you)

Dearborn County (outside Study Area and Lawrenceburg)

Q3: On an average WEEKDAY, what area do you travel to the most for work, school, shopping, etc.? (please check the ONE option that BEST applies to you)

Dearborn County (outside Study Area and Lawrenceburg)

Q4: On an average WEEKDAY, what times of day are you most likely to be traveling? (please check your top TWO)

7 am-9 am, 4 pm-6 pm

Q5: On an average WEEKDAY, which interchange do you use most frequently to travel on Interstate 74? (please check the ONE option that BEST applies to you) Please refer to the Interchange Map below as a reference

I-275/Bellevue Dr. (US 50)

Q6: On an average WEEKEND day, what area do you travel to the most for work, school, place of worship, shopping, etc.? (please check the ONE option that BEST applies to you)

Dearborn County (outside Study Area and Lawrenceburg)

Q7: On an average WEEKEND day, what times of day are you most likely to be traveling? (please check your top TWO)

12 Noon-1pm

Q8: On an average WEEKEND day, which interchange do you use most frequently to travel on Interstate 74? (please check the ONE option that BEST applies to you) Please refer to the Interchange Map below as a reference

I-275/Bellevue Dr. (US 50)

Q9: What potential outcomes from this study are most important to you? (please check your top THREE)

Maintain current roads (paving, striping),


Preserve the rural quality of the area ,

Protect environmental resources (streams, hillsides, forests, wildlife, etc.)

Q10: Please use the space below to share any other issues or opportunities we should be mindful of during the Bright 74 Study?

too many people relocate from the city to the country then complain that it takes too long to go somewhere. we should not change our country setting into a city setting....it is not needed!!!!


#30

**COMPLETE****Collector:** Web Link 1 (Web Link)**Started:** Wednesday, February 17, 2016 4:06:56 PM**Last Modified:** Wednesday, February 17, 2016 4:10:07 PM**Time Spent:** 00:03:11**IP Address:** 104.129.196.99

PAGE 1

Q1: How did you hear about this study? (please check ALL that apply to you)	The Beacon, Postcard/Direct Mailing
Q2: Where do you live? (please check the ONE option that BEST applies to you)	Bright 74 Study Area (please refer to the Study Area Map below)
Q3: On an average WEEKDAY, what area do you travel to the most for work, school, shopping, etc.? (please check the ONE option that BEST applies to you)	Hamilton County (outside of Harrison)
Q4: On an average WEEKDAY, what times of day are you most likely to be traveling? (please check your top TWO)	7 am-9 am, 4 pm-6 pm
Q5: On an average WEEKDAY, which interchange do you use most frequently to travel on Interstate 74? (please check the ONE option that BEST applies to you) Please refer to the Interchange Map below as a reference	I-275/Kilby Rd.
Q6: On an average WEEKEND day, what area do you travel to the most for work, school, place of worship, shopping, etc.? (please check the ONE option that BEST applies to you)	Bright 74 Study Area (please refer to the Study Area Map below)
Q7: On an average WEEKEND day, what times of day are you most likely to be traveling? (please check your top TWO)	9 am-12 Noon, 1 pm-4 pm
Q8: On an average WEEKEND day, which interchange do you use most frequently to travel on Interstate 74? (please check the ONE option that BEST applies to you) Please refer to the Interchange Map below as a reference	I-275/Kilby Rd.
Q9: What potential outcomes from this study are most important to you? (please check your top THREE)	Shorten my travel time
Q10: Please use the space below to share any other issues or opportunities we should be mindful of during the Bright 74 Study?	<i>Respondent skipped this question</i>

#31

**COMPLETE****Collector:** Web Link 1 (Web Link)**Started:** Wednesday, February 17, 2016 4:10:56 PM**Last Modified:** Wednesday, February 17, 2016 4:14:21 PM**Time Spent:** 00:03:25**IP Address:** 216.8.234.5

PAGE 1

Q1: How did you hear about this study? (please check ALL that apply to you)

Word of mouth

Q2: Where do you live? (please check the ONE option that BEST applies to you)

Bright 74 Study Area (please refer to the Study Area Map below)

Q3: On an average WEEKDAY, what area do you travel to the most for work, school, shopping, etc.? (please check the ONE option that BEST applies to you)

Hamilton County (outside of Harrison)

Q4: On an average WEEKDAY, what times of day are you most likely to be traveling? (please check your top TWO)

7 am-9 am, 4 pm-6 pm

Q5: On an average WEEKDAY, which interchange do you use most frequently to travel on Interstate 74? (please check the ONE option that BEST applies to you) Please refer to the Interchange Map below as a reference

New Haven Rd.

Q6: On an average WEEKEND day, what area do you travel to the most for work, school, place of worship, shopping, etc.? (please check the ONE option that BEST applies to you)

Hamilton County (outside of Harrison)

Q7: On an average WEEKEND day, what times of day are you most likely to be traveling? (please check your top TWO)

9 am-12 Noon, 6 pm-10 pm

Q8: On an average WEEKEND day, which interchange do you use most frequently to travel on Interstate 74? (please check the ONE option that BEST applies to you) Please refer to the Interchange Map below as a reference

New Haven Rd.

Q9: What potential outcomes from this study are most important to you? (please check your top THREE)

Minimize public costs,


Preserve the rural quality of the area ,

Protect environmental resources (streams, hillsides, forests, wildlife, etc.)

Q10: Please use the space below to share any other issues or opportunities we should be mindful of during the Bright 74 Study?

I don't know why this is being considered. There is no need for this.


#32

**COMPLETE****Collector:** Web Link 1 (Web Link)**Started:** Wednesday, February 17, 2016 4:06:22 PM**Last Modified:** Wednesday, February 17, 2016 4:51:32 PM**Time Spent:** 00:45:09**IP Address:** 208.184.128.195

PAGE 1

Q1: How did you hear about this study? (please check ALL that apply to you)	Social Media: Facebook, Twitter, etc.
Q2: Where do you live? (please check the ONE option that BEST applies to you)	Bright 74 Study Area (please refer to the Study Area Map below)
Q3: On an average WEEKDAY, what area do you travel to the most for work, school, shopping, etc.? (please check the ONE option that BEST applies to you)	Bright 74 Study Area (please refer to the Study Area Map above)
Q4: On an average WEEKDAY, what times of day are you most likely to be traveling? (please check your top TWO)	7 am-9 am, 4 pm-6 pm
Q5: On an average WEEKDAY, which interchange do you use most frequently to travel on Interstate 74? (please check the ONE option that BEST applies to you) Please refer to the Interchange Map below as a reference	I never travel on I-74
Q6: On an average WEEKEND day, what area do you travel to the most for work, school, place of worship, shopping, etc.? (please check the ONE option that BEST applies to you)	Bright 74 Study Area (please refer to the Study Area Map below)
Q7: On an average WEEKEND day, what times of day are you most likely to be traveling? (please check your top TWO)	9 am-12 Noon, 6 pm-10 pm
Q8: On an average WEEKEND day, which interchange do you use most frequently to travel on Interstate 74? (please check the ONE option that BEST applies to you) Please refer to the Interchange Map below as a reference	Harrison/Brookville Rd.
Q9: What potential outcomes from this study are most important to you? (please check your top THREE)	Preserve the rural quality of the area , Reduce emergency response times, Support new investment/economic development opportunities
Q10: Please use the space below to share any other issues or opportunities we should be mindful of during the Bright 74 Study?	<i>Respondent skipped this question</i>


#33

**COMPLETE****Collector:** Web Link 1 (Web Link)**Started:** Wednesday, February 17, 2016 6:07:00 PM**Last Modified:** Wednesday, February 17, 2016 6:09:35 PM**Time Spent:** 00:02:35**IP Address:** 50.5.16.77

PAGE 1

Q1: How did you hear about this study? (please check ALL that apply to you)	Social Media: Facebook, Twitter, etc.
Q2: Where do you live? (please check the ONE option that BEST applies to you)	Dearborn County (outside Study Area and Lawrenceburg)
Q3: On an average WEEKDAY, what area do you travel to the most for work, school, shopping, etc.? (please check the ONE option that BEST applies to you)	Ohio (not Hamilton County)
Q4: On an average WEEKDAY, what times of day are you most likely to be traveling? (please check your top TWO)	6 pm-10 pm
Q5: On an average WEEKDAY, which interchange do you use most frequently to travel on Interstate 74? (please check the ONE option that BEST applies to you) Please refer to the Interchange Map below as a reference	Harrison/Brookville Rd.
Q6: On an average WEEKEND day, what area do you travel to the most for work, school, place of worship, shopping, etc.? (please check the ONE option that BEST applies to you)	City of Lawrenceburg (outside Study Area)
Q7: On an average WEEKEND day, what times of day are you most likely to be traveling? (please check your top TWO)	1 pm-4 pm
Q8: On an average WEEKEND day, which interchange do you use most frequently to travel on Interstate 74? (please check the ONE option that BEST applies to you) Please refer to the Interchange Map below as a reference	Harrison/Brookville Rd.
Q9: What potential outcomes from this study are most important to you? (please check your top THREE)	Improve travel safety
Q10: Please use the space below to share any other issues or opportunities we should be mindful of during the Bright 74 Study?	<i>Respondent skipped this question</i>


#34

**COMPLETE****Collector:** Web Link 1 (Web Link)**Started:** Wednesday, February 17, 2016 6:18:02 PM**Last Modified:** Wednesday, February 17, 2016 6:22:22 PM**Time Spent:** 00:04:19**IP Address:** 70.209.54.156

PAGE 1

Q1: How did you hear about this study? (please check ALL that apply to you)	The Beacon
Q2: Where do you live? (please check the ONE option that BEST applies to you)	Dearborn County (outside Study Area and Lawrenceburg)
Q3: On an average WEEKDAY, what area do you travel to the most for work, school, shopping, etc.? (please check the ONE option that BEST applies to you)	City of Harrison, Ohio
Q4: On an average WEEKDAY, what times of day are you most likely to be traveling? (please check your top TWO)	9 am-12 Noon, 1 pm-4 pm
Q5: On an average WEEKDAY, which interchange do you use most frequently to travel on Interstate 74? (please check the ONE option that BEST applies to you) Please refer to the Interchange Map below as a reference	SR 1
Q6: On an average WEEKEND day, what area do you travel to the most for work, school, place of worship, shopping, etc.? (please check the ONE option that BEST applies to you)	Hamilton County (outside of Harrison)
Q7: On an average WEEKEND day, what times of day are you most likely to be traveling? (please check your top TWO)	9 am-12 Noon, 1 pm-4 pm
Q8: On an average WEEKEND day, which interchange do you use most frequently to travel on Interstate 74? (please check the ONE option that BEST applies to you) Please refer to the Interchange Map below as a reference	SR 1
Q9: What potential outcomes from this study are most important to you? (please check your top THREE)	Improve travel safety , Preserve the rural quality of the area , Reduce emergency response times
Q10: Please use the space below to share any other issues or opportunities we should be mindful of during the Bright 74 Study?	<i>Respondent skipped this question</i>


#35

**COMPLETE****Collector:** Web Link 1 (Web Link)**Started:** Wednesday, February 17, 2016 6:29:52 PM**Last Modified:** Wednesday, February 17, 2016 6:32:44 PM**Time Spent:** 00:02:51**IP Address:** 166.176.248.155

PAGE 1

Q1: How did you hear about this study? (please check ALL that apply to you)	Word of mouth
Q2: Where do you live? (please check the ONE option that BEST applies to you)	Bright 74 Study Area (please refer to the Study Area Map below)
Q3: On an average WEEKDAY, what area do you travel to the most for work, school, shopping, etc.? (please check the ONE option that BEST applies to you)	Dearborn County (outside Study Area and Lawrenceburg)
Q4: On an average WEEKDAY, what times of day are you most likely to be traveling? (please check your top TWO)	4 am-7 am, 4 pm-6 pm
Q5: On an average WEEKDAY, which interchange do you use most frequently to travel on Interstate 74? (please check the ONE option that BEST applies to you) Please refer to the Interchange Map below as a reference	Harrison/Brookville Rd.
Q6: On an average WEEKEND day, what area do you travel to the most for work, school, place of worship, shopping, etc.? (please check the ONE option that BEST applies to you)	City of Harrison, Ohio
Q7: On an average WEEKEND day, what times of day are you most likely to be traveling? (please check your top TWO)	4 am-7 am, 1 pm-4 pm
Q8: On an average WEEKEND day, which interchange do you use most frequently to travel on Interstate 74? (please check the ONE option that BEST applies to you) Please refer to the Interchange Map below as a reference	Harrison/Brookville Rd.
Q9: What potential outcomes from this study are most important to you? (please check your top THREE)	Shorten my travel time
Q10: Please use the space below to share any other issues or opportunities we should be mindful of during the Bright 74 Study?	<i>Respondent skipped this question</i>

#36

**COMPLETE****Collector:** Web Link 1 (Web Link)**Started:** Wednesday, February 17, 2016 6:13:11 PM**Last Modified:** Wednesday, February 17, 2016 6:32:54 PM**Time Spent:** 00:19:42**IP Address:** 184.0.77.94

PAGE 1

Q1: How did you hear about this study? (please check ALL that apply to you)	The Beacon
Q2: Where do you live? (please check the ONE option that BEST applies to you)	Dearborn County (outside Study Area and Lawrenceburg)
Q3: On an average WEEKDAY, what area do you travel to the most for work, school, shopping, etc.? (please check the ONE option that BEST applies to you)	Kentucky
Q4: On an average WEEKDAY, what times of day are you most likely to be traveling? (please check your top TWO)	4 am-7 am, 4 pm-6 pm
Q5: On an average WEEKDAY, which interchange do you use most frequently to travel on Interstate 74? (please check the ONE option that BEST applies to you) Please refer to the Interchange Map below as a reference	I-275/Bellevue Dr. (US 50)
Q6: On an average WEEKEND day, what area do you travel to the most for work, school, place of worship, shopping, etc.? (please check the ONE option that BEST applies to you)	Dearborn County (outside Study Area and Lawrenceburg)
Q7: On an average WEEKEND day, what times of day are you most likely to be traveling? (please check your top TWO)	9 am-12 Noon, 6 pm-10 pm
Q8: On an average WEEKEND day, which interchange do you use most frequently to travel on Interstate 74? (please check the ONE option that BEST applies to you) Please refer to the Interchange Map below as a reference	I-275/Bellevue Dr. (US 50)
Q9: What potential outcomes from this study are most important to you? (please check your top THREE)	<p>Preserve the rural quality of the area ,</p> <p>Protect environmental resources (streams, hillsides, forests, wildlife, etc.)</p> <p>,</p> <p>Other (please explain):</p> <p>No new development, residential or commercial.</p>

Q10: Please use the space below to share any other issues or opportunities we should be mindful of during the Bright 74 Study?

People in SEI want their rural life maintained, not destroyed. Bright is constantly building new housing that is not good for our rural life.

Most people work in Cincinnati, Kentucky. A connector to 74 is not beneficial to the people going to Kentucky and it will create more congestion in the already congested Harrison Ohio portion of 74.


Most people avoid these problems by going to Kilby or Rt 50 interchanges to get where they are going. This could also create another cut thru for truck traffic, such as all the trucks taking State Route 1 to avoid using 74/275 to Kentucky.

The only need I have heard mentioned is for emergency response. This currently is covered by Harrison Ohio and is a far better alternative than the expense of a new connector road.

Another mention was the new mill and the future development of that area. Again, this is covered by Harrison. To use this argument one should have considered it before building the mill and future development. To go ahead and build indicates that it is not a concern and the connector road not needed.

The only other mention I've heard is for future development. I am against this. I moved to SEI from Ohio for a rural life. While I'm just on the outer edge of the study area, it will impact me, my home, my way of life, my travel to and from and probably financially.


#37

**COMPLETE****Collector:** Web Link 1 (Web Link)**Started:** Wednesday, February 17, 2016 6:29:28 PM**Last Modified:** Wednesday, February 17, 2016 6:36:50 PM**Time Spent:** 00:07:21**IP Address:** 208.102.28.199

PAGE 1

Q1: How did you hear about this study? (please check ALL that apply to you)	Word of mouth
Q2: Where do you live? (please check the ONE option that BEST applies to you)	City of Harrison, Ohio
Q3: On an average WEEKDAY, what area do you travel to the most for work, school, shopping, etc.? (please check the ONE option that BEST applies to you)	City of Harrison, Ohio
Q4: On an average WEEKDAY, what times of day are you most likely to be traveling? (please check your top TWO)	7 am-9 am, 4 pm-6 pm
Q5: On an average WEEKDAY, which interchange do you use most frequently to travel on Interstate 74? (please check the ONE option that BEST applies to you) Please refer to the Interchange Map below as a reference	Harrison/Brookville Rd.
Q6: On an average WEEKEND day, what area do you travel to the most for work, school, place of worship, shopping, etc.? (please check the ONE option that BEST applies to you)	City of Harrison, Ohio
Q7: On an average WEEKEND day, what times of day are you most likely to be traveling? (please check your top TWO)	9 am-12 Noon, 6 pm-10 pm
Q8: On an average WEEKEND day, which interchange do you use most frequently to travel on Interstate 74? (please check the ONE option that BEST applies to you) Please refer to the Interchange Map below as a reference	New Haven Rd.
Q9: What potential outcomes from this study are most important to you? (please check your top THREE)	Maintain current roads (paving, striping), Preserve the rural quality of the area , Protect environmental resources (streams, hillsides, forests, wildlife, etc.)
Q10: Please use the space below to share any other issues or opportunities we should be mindful of during the Bright 74 Study?	<i>Respondent skipped this question</i>


#38

**COMPLETE****Collector:** Web Link 1 (Web Link)**Started:** Wednesday, February 17, 2016 6:52:12 PM**Last Modified:** Wednesday, February 17, 2016 6:57:11 PM**Time Spent:** 00:04:58**IP Address:** 67.237.33.84

PAGE 1

Q1: How did you hear about this study? (please check ALL that apply to you)	The Beacon, Social Media: Facebook, Twitter, etc.
Q2: Where do you live? (please check the ONE option that BEST applies to you)	Dearborn County (outside Study Area and Lawrenceburg)
Q3: On an average WEEKDAY, what area do you travel to the most for work, school, shopping, etc.? (please check the ONE option that BEST applies to you)	Bright 74 Study Area (please refer to the Study Area Map above)
Q4: On an average WEEKDAY, what times of day are you most likely to be traveling? (please check your top TWO)	1 pm-4 pm
Q5: On an average WEEKDAY, which interchange do you use most frequently to travel on Interstate 74? (please check the ONE option that BEST applies to you) Please refer to the Interchange Map below as a reference	I-275/Kilby Rd.
Q6: On an average WEEKEND day, what area do you travel to the most for work, school, place of worship, shopping, etc.? (please check the ONE option that BEST applies to you)	Hamilton County (outside of Harrison)
Q7: On an average WEEKEND day, what times of day are you most likely to be traveling? (please check your top TWO)	12 Noon-1pm, 1 pm-4 pm
Q8: On an average WEEKEND day, which interchange do you use most frequently to travel on Interstate 74? (please check the ONE option that BEST applies to you) Please refer to the Interchange Map below as a reference	SR 1
Q9: What potential outcomes from this study are most important to you? (please check your top THREE)	Improve travel safety, Maintain current roads (paving, striping), Preserve the rural quality of the area
Q10: Please use the space below to share any other issues or opportunities we should be mindful of during the Bright 74 Study?	<i>Respondent skipped this question</i>

#39

**COMPLETE****Collector:** Web Link 1 (Web Link)**Started:** Wednesday, February 17, 2016 6:52:20 PM**Last Modified:** Wednesday, February 17, 2016 6:59:01 PM**Time Spent:** 00:06:40**IP Address:** 50.5.29.125

PAGE 1

Q1: How did you hear about this study? (please check ALL that apply to you)

The Beacon,
Dearborn County Register & Journal Press ,
Postcard/Direct Mailing

Q2: Where do you live? (please check the ONE option that BEST applies to you)

Bright 74 Study Area (please refer to the Study Area Map below)

Q3: On an average WEEKDAY, what area do you travel to the most for work, school, shopping, etc.? (please check the ONE option that BEST applies to you)

City of Harrison, Ohio

Q4: On an average WEEKDAY, what times of day are you most likely to be traveling? (please check your top TWO)

9 am-12 Noon, 1 pm-4 pm

Q5: On an average WEEKDAY, which interchange do you use most frequently to travel on Interstate 74? (please check the ONE option that BEST applies to you) Please refer to the Interchange Map below as a reference

I-275/Kilby Rd.

Q6: On an average WEEKEND day, what area do you travel to the most for work, school, place of worship, shopping, etc.? (please check the ONE option that BEST applies to you)

Dearborn County (outside Study Area and Lawrenceburg)

Q7: On an average WEEKEND day, what times of day are you most likely to be traveling? (please check your top TWO)

1 pm-4 pm, 4 pm-6 pm

Q8: On an average WEEKEND day, which interchange do you use most frequently to travel on Interstate 74? (please check the ONE option that BEST applies to you) Please refer to the Interchange Map below as a reference

I-275/Kilby Rd.


Q9: What potential outcomes from this study are most important to you? (please check your top THREE)

Maintain current roads (paving, striping),
Preserve the rural quality of the area ,
Support new investment/economic development opportunities

Q10: Please use the space below to share any other issues or opportunities we should be mindful of during the Bright 74 Study?

Respondent skipped this question

#40

**COMPLETE****Collector:** Web Link 1 (Web Link)**Started:** Wednesday, February 17, 2016 7:06:00 PM**Last Modified:** Wednesday, February 17, 2016 7:09:29 PM**Time Spent:** 00:03:28**IP Address:** 50.5.23.186

PAGE 1

Q1: How did you hear about this study? (please check ALL that apply to you)

The Beacon

Q2: Where do you live? (please check the ONE option that BEST applies to you)

Bright 74 Study Area (please refer to the Study Area Map below)

Q3: On an average WEEKDAY, what area do you travel to the most for work, school, shopping, etc.? (please check the ONE option that BEST applies to you)

Hamilton County (outside of Harrison)

Q4: On an average WEEKDAY, what times of day are you most likely to be traveling? (please check your top TWO)

7 am-9 am

Q5: On an average WEEKDAY, which interchange do you use most frequently to travel on Interstate 74? (please check the ONE option that BEST applies to you) Please refer to the Interchange Map below as a reference

Dry Fork Rd.

Q6: On an average WEEKEND day, what area do you travel to the most for work, school, place of worship, shopping, etc.? (please check the ONE option that BEST applies to you)

Dearborn County (outside Study Area and Lawrenceburg)

Q7: On an average WEEKEND day, what times of day are you most likely to be traveling? (please check your top TWO)

7 am-9 am

Q8: On an average WEEKEND day, which interchange do you use most frequently to travel on Interstate 74? (please check the ONE option that BEST applies to you) Please refer to the Interchange Map below as a reference

Dry Fork Rd.

Q9: What potential outcomes from this study are most important to you? (please check your top THREE)

Preserve the rural quality of the area ,


Other (please explain):

We do not want this to happen

Q10: Please use the space below to share any other issues or opportunities we should be mindful of during the Bright 74 Study?

This is an awful idea. So many people enjoy the area being quite and not having to deal with traffic from 74. This happening would ruin neighborhoods. Families and kids play on these roads. We like this being country. NO 74 ENTRANCE


#41

**COMPLETE****Collector:** Web Link 1 (Web Link)**Started:** Wednesday, February 17, 2016 7:14:22 PM**Last Modified:** Wednesday, February 17, 2016 7:16:47 PM**Time Spent:** 00:02:24**IP Address:** 68.45.159.246

PAGE 1

Q1: How did you hear about this study? (please check ALL that apply to you)	Social Media: Facebook, Twitter, etc.
Q2: Where do you live? (please check the ONE option that BEST applies to you)	Dearborn County (outside Study Area and Lawrenceburg)
Q3: On an average WEEKDAY, what area do you travel to the most for work, school, shopping, etc.? (please check the ONE option that BEST applies to you)	Hamilton County (outside of Harrison)
Q4: On an average WEEKDAY, what times of day are you most likely to be traveling? (please check your top TWO)	4 am-7 am, 4 pm-6 pm
Q5: On an average WEEKDAY, which interchange do you use most frequently to travel on Interstate 74? (please check the ONE option that BEST applies to you) Please refer to the Interchange Map below as a reference	I-275/Kilby Rd.
Q6: On an average WEEKEND day, what area do you travel to the most for work, school, place of worship, shopping, etc.? (please check the ONE option that BEST applies to you)	City of Lawrenceburg (outside Study Area)
Q7: On an average WEEKEND day, what times of day are you most likely to be traveling? (please check your top TWO)	9 am-12 Noon
Q8: On an average WEEKEND day, which interchange do you use most frequently to travel on Interstate 74? (please check the ONE option that BEST applies to you) Please refer to the Interchange Map below as a reference	I-275/Kilby Rd.
Q9: What potential outcomes from this study are most important to you? (please check your top THREE)	Improve travel safety, Shorten my travel time, Support new investment/economic development opportunities
Q10: Please use the space below to share any other issues or opportunities we should be mindful of during the Bright 74 Study?	<i>Respondent skipped this question</i>


#42

**COMPLETE****Collector:** Web Link 1 (Web Link)**Started:** Wednesday, February 17, 2016 7:18:08 PM**Last Modified:** Wednesday, February 17, 2016 7:22:23 PM**Time Spent:** 00:04:15**IP Address:** 67.236.155.78

PAGE 1

Q1: How did you hear about this study? (please check ALL that apply to you)	Other (please explain): Facebook
Q2: Where do you live? (please check the ONE option that BEST applies to you)	Dearborn County (outside Study Area and Lawrenceburg)
Q3: On an average WEEKDAY, what area do you travel to the most for work, school, shopping, etc.? (please check the ONE option that BEST applies to you)	Bright 74 Study Area (please refer to the Study Area Map above)
Q4: On an average WEEKDAY, what times of day are you most likely to be traveling? (please check your top TWO)	7 am-9 am, 4 pm-6 pm
Q5: On an average WEEKDAY, which interchange do you use most frequently to travel on Interstate 74? (please check the ONE option that BEST applies to you) Please refer to the Interchange Map below as a reference	I-275/Kilby Rd.
Q6: On an average WEEKEND day, what area do you travel to the most for work, school, place of worship, shopping, etc.? (please check the ONE option that BEST applies to you)	Bright 74 Study Area (please refer to the Study Area Map below)
Q7: On an average WEEKEND day, what times of day are you most likely to be traveling? (please check your top TWO)	9 am-12 Noon, 4 pm-6 pm
Q8: On an average WEEKEND day, which interchange do you use most frequently to travel on Interstate 74? (please check the ONE option that BEST applies to you) Please refer to the Interchange Map below as a reference	I-275/Kilby Rd.
Q9: What potential outcomes from this study are most important to you? (please check your top THREE)	Minimize public costs, Preserve the rural quality of the area , Protect environmental resources (streams, hillsides, forests, wildlife, etc.)
Q10: Please use the space below to share any other issues or opportunities we should be mindful of during the Bright 74 Study?	<i>Respondent skipped this question</i>

#43

**COMPLETE****Collector:** Web Link 1 (Web Link)**Started:** Wednesday, February 17, 2016 7:22:42 PM**Last Modified:** Wednesday, February 17, 2016 7:32:55 PM**Time Spent:** 00:10:12**IP Address:** 208.102.22.23

PAGE 1

Q1: How did you hear about this study? (please check ALL that apply to you)

The Beacon

Q2: Where do you live? (please check the ONE option that BEST applies to you)

Bright 74 Study Area (please refer to the Study Area Map below)

Q3: On an average WEEKDAY, what area do you travel to the most for work, school, shopping, etc.? (please check the ONE option that BEST applies to you)

Hamilton County (outside of Harrison)

Q4: On an average WEEKDAY, what times of day are you most likely to be traveling? (please check your top TWO)

7 am-9 am, 4 pm-6 pm

Q5: On an average WEEKDAY, which interchange do you use most frequently to travel on Interstate 74? (please check the ONE option that BEST applies to you) Please refer to the Interchange Map below as a reference

New Haven Rd.

Q6: On an average WEEKEND day, what area do you travel to the most for work, school, place of worship, shopping, etc.? (please check the ONE option that BEST applies to you)

City of Lawrenceburg (outside Study Area)

Q7: On an average WEEKEND day, what times of day are you most likely to be traveling? (please check your top TWO)

9 am-12 Noon, 6 pm-10 pm

Q8: On an average WEEKEND day, which interchange do you use most frequently to travel on Interstate 74? (please check the ONE option that BEST applies to you) Please refer to the Interchange Map below as a reference

Dry Fork Rd.

Q9: What potential outcomes from this study are most important to you? (please check your top THREE)

Minimize public costs,

Preserve the rural quality of the area ,

Protect environmental resources (streams, hillsides, forests, wildlife, etc.)

Q10: Please use the space below to share any other issues or opportunities we should be mindful of during the Bright 74 Study?

People don't move to this area expecting an easy commute. They move to this area for the rural beauty and the open spaces that currently exist. This area certainly does not need any "help" growing.


#44

**COMPLETE****Collector:** Web Link 1 (Web Link)**Started:** Wednesday, February 17, 2016 7:31:24 PM**Last Modified:** Wednesday, February 17, 2016 7:34:02 PM**Time Spent:** 00:02:37**IP Address:** 216.8.214.32

PAGE 1

Q1: How did you hear about this study? (please check ALL that apply to you)	The Beacon, Social Media: Facebook, Twitter, etc.
Q2: Where do you live? (please check the ONE option that BEST applies to you)	Dearborn County (outside Study Area and Lawrenceburg)
Q3: On an average WEEKDAY, what area do you travel to the most for work, school, shopping, etc.? (please check the ONE option that BEST applies to you)	Bright 74 Study Area (please refer to the Study Area Map above)
Q4: On an average WEEKDAY, what times of day are you most likely to be traveling? (please check your top TWO)	7 am-9 am
Q5: On an average WEEKDAY, which interchange do you use most frequently to travel on Interstate 74? (please check the ONE option that BEST applies to you) Please refer to the Interchange Map below as a reference	SR 1
Q6: On an average WEEKEND day, what area do you travel to the most for work, school, place of worship, shopping, etc.? (please check the ONE option that BEST applies to you)	Dearborn County (outside Study Area and Lawrenceburg)
Q7: On an average WEEKEND day, what times of day are you most likely to be traveling? (please check your top TWO)	12 Noon-1pm
Q8: On an average WEEKEND day, which interchange do you use most frequently to travel on Interstate 74? (please check the ONE option that BEST applies to you) Please refer to the Interchange Map below as a reference	SR 1
Q9: What potential outcomes from this study are most important to you? (please check your top THREE)	Minimize public costs, Preserve the rural quality of the area , Protect environmental resources (streams, hillsides, forests, wildlife, etc.)
Q10: Please use the space below to share any other issues or opportunities we should be mindful of during the Bright 74 Study?	<i>Respondent skipped this question</i>

#45

**COMPLETE****Collector:** Web Link 1 (Web Link)**Started:** Wednesday, February 17, 2016 7:19:07 PM**Last Modified:** Wednesday, February 17, 2016 7:38:42 PM**Time Spent:** 00:19:35**IP Address:** 50.5.26.163

PAGE 1

Q1: How did you hear about this study? (please check ALL that apply to you)

The Beacon

Q2: Where do you live? (please check the ONE option that BEST applies to you)

Bright 74 Study Area (please refer to the Study Area Map below)

Q3: On an average WEEKDAY, what area do you travel to the most for work, school, shopping, etc.? (please check the ONE option that BEST applies to you)

Ohio (not Hamilton County)

Q4: On an average WEEKDAY, what times of day are you most likely to be traveling? (please check your top TWO)

4 am-7 am, 4 pm-6 pm

Q5: On an average WEEKDAY, which interchange do you use most frequently to travel on Interstate 74? (please check the ONE option that BEST applies to you) Please refer to the Interchange Map below as a reference

I-275/Belleview Dr. (US 50)

Q6: On an average WEEKEND day, what area do you travel to the most for work, school, place of worship, shopping, etc.? (please check the ONE option that BEST applies to you)

Bright 74 Study Area (please refer to the Study Area Map below)

Q7: On an average WEEKEND day, what times of day are you most likely to be traveling? (please check your top TWO)

7 am-9 am, 9 am-12 Noon

Q8: On an average WEEKEND day, which interchange do you use most frequently to travel on Interstate 74? (please check the ONE option that BEST applies to you) Please refer to the Interchange Map below as a reference

Dry Fork Rd.

Q9: What potential outcomes from this study are most important to you? (please check your top THREE)

Maintain current roads (paving, striping),


Minimize public costs,

Preserve the rural quality of the area

Q10: Please use the space below to share any other issues or opportunities we should be mindful of during the Bright 74 Study?

My road hasn't been paved in over 10 years and it's falling apart. Upkeep of existing roads and bridges should be the priority, not building new.


#46

**COMPLETE****Collector:** Web Link 1 (Web Link)**Started:** Wednesday, February 17, 2016 7:36:10 PM**Last Modified:** Wednesday, February 17, 2016 7:40:07 PM**Time Spent:** 00:03:57**IP Address:** 68.45.161.189

PAGE 1

Q1: How did you hear about this study? (please check ALL that apply to you)	Social Media: Facebook, Twitter, etc.
Q2: Where do you live? (please check the ONE option that BEST applies to you)	Dearborn County (outside Study Area and Lawrenceburg)
Q3: On an average WEEKDAY, what area do you travel to the most for work, school, shopping, etc.? (please check the ONE option that BEST applies to you)	Bright 74 Study Area (please refer to the Study Area Map above)
Q4: On an average WEEKDAY, what times of day are you most likely to be traveling? (please check your top TWO)	1 pm-4 pm
Q5: On an average WEEKDAY, which interchange do you use most frequently to travel on Interstate 74? (please check the ONE option that BEST applies to you) Please refer to the Interchange Map below as a reference	SR 1
Q6: On an average WEEKEND day, what area do you travel to the most for work, school, place of worship, shopping, etc.? (please check the ONE option that BEST applies to you)	City of Lawrenceburg (outside Study Area)
Q7: On an average WEEKEND day, what times of day are you most likely to be traveling? (please check your top TWO)	1 pm-4 pm
Q8: On an average WEEKEND day, which interchange do you use most frequently to travel on Interstate 74? (please check the ONE option that BEST applies to you) Please refer to the Interchange Map below as a reference	SR 1
Q9: What potential outcomes from this study are most important to you? (please check your top THREE)	Protect environmental resources (streams, hillsides, forests, wildlife, etc.) , Reduce emergency response times, Shorten my travel time
Q10: Please use the space below to share any other issues or opportunities we should be mindful of during the Bright 74 Study?	<i>Respondent skipped this question</i>


#47

**COMPLETE****Collector:** Web Link 1 (Web Link)**Started:** Wednesday, February 17, 2016 7:42:17 PM**Last Modified:** Wednesday, February 17, 2016 7:46:27 PM**Time Spent:** 00:04:10**IP Address:** 68.45.160.18

PAGE 1

Q1: How did you hear about this study? (please check ALL that apply to you)	Word of mouth
Q2: Where do you live? (please check the ONE option that BEST applies to you)	Bright 74 Study Area (please refer to the Study Area Map below)
Q3: On an average WEEKDAY, what area do you travel to the most for work, school, shopping, etc.? (please check the ONE option that BEST applies to you)	Dearborn County (outside Study Area and Lawrenceburg)
Q4: On an average WEEKDAY, what times of day are you most likely to be traveling? (please check your top TWO)	7 am-9 am, 4 pm-6 pm
Q5: On an average WEEKDAY, which interchange do you use most frequently to travel on Interstate 74? (please check the ONE option that BEST applies to you) Please refer to the Interchange Map below as a reference	Dry Fork Rd.
Q6: On an average WEEKEND day, what area do you travel to the most for work, school, place of worship, shopping, etc.? (please check the ONE option that BEST applies to you)	City of Harrison, Ohio
Q7: On an average WEEKEND day, what times of day are you most likely to be traveling? (please check your top TWO)	9 am-12 Noon, 1 pm-4 pm
Q8: On an average WEEKEND day, which interchange do you use most frequently to travel on Interstate 74? (please check the ONE option that BEST applies to you) Please refer to the Interchange Map below as a reference	Dry Fork Rd.
Q9: What potential outcomes from this study are most important to you? (please check your top THREE)	Maintain current roads (paving, striping), Preserve the rural quality of the area , Protect environmental resources (streams, hillsides, forests, wildlife, etc.)
Q10: Please use the space below to share any other issues or opportunities we should be mindful of during the Bright 74 Study?	<i>Respondent skipped this question</i>

#48

**COMPLETE****Collector:** Web Link 1 (Web Link)**Started:** Wednesday, February 17, 2016 7:41:43 PM**Last Modified:** Wednesday, February 17, 2016 7:48:32 PM**Time Spent:** 00:06:49**IP Address:** 208.102.22.23

PAGE 1

Q1: How did you hear about this study? (please check ALL that apply to you)

The Beacon, Eagle 99.3FM,
Study Website: Bright74.oki.org

Q2: Where do you live? (please check the ONE option that BEST applies to you)

Bright 74 Study Area (please refer to the Study Area Map below)

Q3: On an average WEEKDAY, what area do you travel to the most for work, school, shopping, etc.? (please check the ONE option that BEST applies to you)

City of Lawrenceburg (outside Study Area)

Q4: On an average WEEKDAY, what times of day are you most likely to be traveling? (please check your top TWO)

7 am-9 am, 4 pm-6 pm

Q5: On an average WEEKDAY, which interchange do you use most frequently to travel on Interstate 74? (please check the ONE option that BEST applies to you) Please refer to the Interchange Map below as a reference

New Haven Rd.

Q6: On an average WEEKEND day, what area do you travel to the most for work, school, place of worship, shopping, etc.? (please check the ONE option that BEST applies to you)

City of Lawrenceburg (outside Study Area)

Q7: On an average WEEKEND day, what times of day are you most likely to be traveling? (please check your top TWO)

9 am-12 Noon, 4 pm-6 pm

Q8: On an average WEEKEND day, which interchange do you use most frequently to travel on Interstate 74? (please check the ONE option that BEST applies to you) Please refer to the Interchange Map below as a reference

New Haven Rd.


Q9: What potential outcomes from this study are most important to you? (please check your top THREE)

Maintain current roads (paving, striping),
Preserve the rural quality of the area ,
Protect environmental resources (streams, hillsides, forests, wildlife, etc.)

Q10: Please use the space below to share any other issues or opportunities we should be mindful of during the Bright 74 Study?

How close a road may be to a residency.

#49

**COMPLETE****Collector:** Web Link 1 (Web Link)**Started:** Wednesday, February 17, 2016 7:48:29 PM**Last Modified:** Wednesday, February 17, 2016 7:53:22 PM**Time Spent:** 00:04:52**IP Address:** 68.50.126.4

PAGE 1

Q1: How did you hear about this study? (please check ALL that apply to you)

Social Media: Facebook, Twitter, etc.

Q2: Where do you live? (please check the ONE option that BEST applies to you)

Dearborn County (outside Study Area and Lawrenceburg)

Q3: On an average WEEKDAY, what area do you travel to the most for work, school, shopping, etc.? (please check the ONE option that BEST applies to you)

Hamilton County (outside of Harrison)

Q4: On an average WEEKDAY, what times of day are you most likely to be traveling? (please check your top TWO)

7 am-9 am, 6 pm-10 pm

Q5: On an average WEEKDAY, which interchange do you use most frequently to travel on Interstate 74? (please check the ONE option that BEST applies to you) Please refer to the Interchange Map below as a reference

I-275/Kilby Rd.

Q6: On an average WEEKEND day, what area do you travel to the most for work, school, place of worship, shopping, etc.? (please check the ONE option that BEST applies to you)

City of Lawrenceburg (outside Study Area)

Q7: On an average WEEKEND day, what times of day are you most likely to be traveling? (please check your top TWO)

12 Noon-1pm, 6 pm-10 pm

Q8: On an average WEEKEND day, which interchange do you use most frequently to travel on Interstate 74? (please check the ONE option that BEST applies to you) Please refer to the Interchange Map below as a reference

I-275/Kilby Rd.

Q9: What potential outcomes from this study are most important to you? (please check your top THREE)

Improve travel safety,


Preserve the rural quality of the area,

Shorten my travel time

Q10: Please use the space below to share any other issues or opportunities we should be mindful of during the Bright 74 Study?

Consider travelers from hidden valley.

#50

**COMPLETE****Collector:** Web Link 1 (Web Link)**Started:** Wednesday, February 17, 2016 8:01:26 PM**Last Modified:** Wednesday, February 17, 2016 8:07:23 PM**Time Spent:** 00:05:57**IP Address:** 50.5.28.117

PAGE 1

Q1: How did you hear about this study? (please check ALL that apply to you)

The Beacon, Eagle 99.3FM, Word of mouth

Q2: Where do you live? (please check the ONE option that BEST applies to you)

Bright 74 Study Area (please refer to the Study Area Map below)

Q3: On an average WEEKDAY, what area do you travel to the most for work, school, shopping, etc.? (please check the ONE option that BEST applies to you)

City of Harrison, Ohio

Q4: On an average WEEKDAY, what times of day are you most likely to be traveling? (please check your top TWO)

4 am-7 am, 1 pm-4 pm

Q5: On an average WEEKDAY, which interchange do you use most frequently to travel on Interstate 74? (please check the ONE option that BEST applies to you) Please refer to the Interchange Map below as a reference

Dry Fork Rd.

Q6: On an average WEEKEND day, what area do you travel to the most for work, school, place of worship, shopping, etc.? (please check the ONE option that BEST applies to you)

City of Harrison, Ohio

Q7: On an average WEEKEND day, what times of day are you most likely to be traveling? (please check your top TWO)

1 pm-4 pm, 4 pm-6 pm

Q8: On an average WEEKEND day, which interchange do you use most frequently to travel on Interstate 74? (please check the ONE option that BEST applies to you) Please refer to the Interchange Map below as a reference

Dry Fork Rd.

Q9: What potential outcomes from this study are most important to you? (please check your top THREE)

Maintain current roads (paving, striping),


Minimize public costs,

Preserve the rural quality of the area

Q10: Please use the space below to share any other issues or opportunities we should be mindful of during the Bright 74 Study?

its a waste. would take longer to go the connector than going through harrison. dumb idea!

#51

**COMPLETE****Collector:** Web Link 1 (Web Link)**Started:** Wednesday, February 17, 2016 7:52:40 PM**Last Modified:** Wednesday, February 17, 2016 8:11:40 PM**Time Spent:** 00:19:00**IP Address:** 208.102.21.158

PAGE 1

Q1: How did you hear about this study? (please check ALL that apply to you)

The Beacon

Q2: Where do you live? (please check the ONE option that BEST applies to you)

Dearborn County (outside Study Area and Lawrenceburg)

Q3: On an average WEEKDAY, what area do you travel to the most for work, school, shopping, etc.? (please check the ONE option that BEST applies to you)

Bright 74 Study Area (please refer to the Study Area Map above)

Q4: On an average WEEKDAY, what times of day are you most likely to be traveling? (please check your top TWO)

1 pm-4 pm

Q5: On an average WEEKDAY, which interchange do you use most frequently to travel on Interstate 74? (please check the ONE option that BEST applies to you) Please refer to the Interchange Map below as a reference

Dry Fork Rd.

Q6: On an average WEEKEND day, what area do you travel to the most for work, school, place of worship, shopping, etc.? (please check the ONE option that BEST applies to you)

City of Harrison, Ohio

Q7: On an average WEEKEND day, what times of day are you most likely to be traveling? (please check your top TWO)

1 pm-4 pm

Q8: On an average WEEKEND day, which interchange do you use most frequently to travel on Interstate 74? (please check the ONE option that BEST applies to you) Please refer to the Interchange Map below as a reference

I-275/Kilby Rd.


Q9: What potential outcomes from this study are most important to you? (please check your top THREE)

Improve travel safety, Shorten my travel time

Q10: Please use the space below to share any other issues or opportunities we should be mindful of during the Bright 74 Study?

Do not destroy the environment and carefully control the rate of growth.

#52

**COMPLETE****Collector:** Web Link 1 (Web Link)**Started:** Wednesday, February 17, 2016 7:44:40 PM**Last Modified:** Wednesday, February 17, 2016 8:13:10 PM**Time Spent:** 00:28:30**IP Address:** 70.208.196.145

PAGE 1

Q1: How did you hear about this study? (please check ALL that apply to you)

The Beacon,
Dearborn County Register & Journal Press ,
Word of mouth

Q2: Where do you live? (please check the ONE option that BEST applies to you)

Dearborn County (outside Study Area and Lawrenceburg)

Q3: On an average WEEKDAY, what area do you travel to the most for work, school, shopping, etc.? (please check the ONE option that BEST applies to you)

Hamilton County (outside of Harrison)

Q4: On an average WEEKDAY, what times of day are you most likely to be traveling? (please check your top TWO)

9 am-12 Noon, 6 pm-10 pm

Q5: On an average WEEKDAY, which interchange do you use most frequently to travel on Interstate 74? (please check the ONE option that BEST applies to you) Please refer to the Interchange Map below as a reference

Respondent skipped this question

Q6: On an average WEEKEND day, what area do you travel to the most for work, school, place of worship, shopping, etc.? (please check the ONE option that BEST applies to you)

City of Harrison, Ohio

Q7: On an average WEEKEND day, what times of day are you most likely to be traveling? (please check your top TWO)

9 am-12 Noon, 6 pm-10 pm

Q8: On an average WEEKEND day, which interchange do you use most frequently to travel on Interstate 74? (please check the ONE option that BEST applies to you) Please refer to the Interchange Map below as a reference

Dry Fork Rd.


Q9: What potential outcomes from this study are most important to you? (please check your top THREE)

Minimize public costs,
Other (please explain):
I think our county roads should be fixed rather than spending future tax money on this project!

Q10: Please use the space below to share any other issues or opportunities we should be mindful of during the Bright 74 Study?

Our property taxes are already high! This will add more of a burden. The roads in the county are in horrible condition. Our road was tarred and chipped once and only patched prior to school starting each year--never blacktopped. We have 8 families paying high taxes and much of the year we spend dodging potholes! Many of the roads such as Mt. Pleasant are sliding downhill in places. The various construction companies of Maxwell Construction under other names have unfair influence on the decisions of council. This is not right! Our taxes should not be used to the advantage of a few over the needs of the majority!


#53

**COMPLETE****Collector:** Web Link 1 (Web Link)**Started:** Wednesday, February 17, 2016 8:21:20 PM**Last Modified:** Wednesday, February 17, 2016 8:22:38 PM**Time Spent:** 00:01:18**IP Address:** 208.102.22.23

PAGE 1

Q1: How did you hear about this study? (please check ALL that apply to you)	The Beacon
Q2: Where do you live? (please check the ONE option that BEST applies to you)	Bright 74 Study Area (please refer to the Study Area Map below)
Q3: On an average WEEKDAY, what area do you travel to the most for work, school, shopping, etc.? (please check the ONE option that BEST applies to you)	Hamilton County (outside of Harrison)
Q4: On an average WEEKDAY, what times of day are you most likely to be traveling? (please check your top TWO)	7 am-9 am, 4 pm-6 pm
Q5: On an average WEEKDAY, which interchange do you use most frequently to travel on Interstate 74? (please check the ONE option that BEST applies to you) Please refer to the Interchange Map below as a reference	New Haven Rd.
Q6: On an average WEEKEND day, what area do you travel to the most for work, school, place of worship, shopping, etc.? (please check the ONE option that BEST applies to you)	City of Lawrenceburg (outside Study Area)
Q7: On an average WEEKEND day, what times of day are you most likely to be traveling? (please check your top TWO)	9 am-12 Noon, 6 pm-10 pm
Q8: On an average WEEKEND day, which interchange do you use most frequently to travel on Interstate 74? (please check the ONE option that BEST applies to you) Please refer to the Interchange Map below as a reference	I-275/Bellevue Dr. (US 50)
Q9: What potential outcomes from this study are most important to you? (please check your top THREE)	Minimize public costs, Preserve the rural quality of the area , Protect environmental resources (streams, hillsides, forests, wildlife, etc.)
Q10: Please use the space below to share any other issues or opportunities we should be mindful of during the Bright 74 Study?	<i>Respondent skipped this question</i>

#54

**COMPLETE****Collector:** Web Link 1 (Web Link)**Started:** Wednesday, February 17, 2016 8:22:42 PM**Last Modified:** Wednesday, February 17, 2016 8:28:27 PM**Time Spent:** 00:05:45**IP Address:** 50.5.31.27

PAGE 1

Q1: How did you hear about this study? (please check ALL that apply to you)

Dearborn County Register & Journal Press ,
Postcard/Direct Mailing

Q2: Where do you live? (please check the ONE option that BEST applies to you)

Bright 74 Study Area (please refer to the Study Area Map below)

Q3: On an average WEEKDAY, what area do you travel to the most for work, school, shopping, etc.? (please check the ONE option that BEST applies to you)

Dearborn County (outside Study Area and Lawrenceburg)

Q4: On an average WEEKDAY, what times of day are you most likely to be traveling? (please check your top TWO)

7 am-9 am, 4 pm-6 pm

Q5: On an average WEEKDAY, which interchange do you use most frequently to travel on Interstate 74? (please check the ONE option that BEST applies to you) Please refer to the Interchange Map below as a reference

I never travel on I-74

Q6: On an average WEEKEND day, what area do you travel to the most for work, school, place of worship, shopping, etc.? (please check the ONE option that BEST applies to you)

City of Harrison, Ohio

Q7: On an average WEEKEND day, what times of day are you most likely to be traveling? (please check your top TWO)

9 am-12 Noon, 4 pm-6 pm

Q8: On an average WEEKEND day, which interchange do you use most frequently to travel on Interstate 74? (please check the ONE option that BEST applies to you) Please refer to the Interchange Map below as a reference

Dry Fork Rd.


Q9: What potential outcomes from this study are most important to you? (please check your top THREE)

Minimize public costs,
Preserve the rural quality of the area ,
Protect environmental resources (streams, hillsides, forests, wildlife, etc.)

Q10: Please use the space below to share any other issues or opportunities we should be mindful of during the Bright 74 Study?

Not sure this is necessary seems expensive for little reward

#55

**COMPLETE****Collector:** Web Link 1 (Web Link)**Started:** Wednesday, February 17, 2016 8:36:32 PM**Last Modified:** Wednesday, February 17, 2016 8:41:08 PM**Time Spent:** 00:04:36**IP Address:** 208.102.22.128

PAGE 1

Q1: How did you hear about this study? (please check ALL that apply to you)

The Beacon, Eagle 99.3FM,
Social Media: Facebook, Twitter, etc. ,
Word of mouth

Q2: Where do you live? (please check the ONE option that BEST applies to you)

Bright 74 Study Area (please refer to the Study Area Map below)

Q3: On an average WEEKDAY, what area do you travel to the most for work, school, shopping, etc.? (please check the ONE option that BEST applies to you)

Hamilton County (outside of Harrison)

Q4: On an average WEEKDAY, what times of day are you most likely to be traveling? (please check your top TWO)

7 am-9 am, 4 pm-6 pm

Q5: On an average WEEKDAY, which interchange do you use most frequently to travel on Interstate 74? (please check the ONE option that BEST applies to you) Please refer to the Interchange Map below as a reference

Harrison/Brookville Rd.

Q6: On an average WEEKEND day, what area do you travel to the most for work, school, place of worship, shopping, etc.? (please check the ONE option that BEST applies to you)

Bright 74 Study Area (please refer to the Study Area Map below)

Q7: On an average WEEKEND day, what times of day are you most likely to be traveling? (please check your top TWO)

9 am-12 Noon, 6 pm-10 pm

Q8: On an average WEEKEND day, which interchange do you use most frequently to travel on Interstate 74? (please check the ONE option that BEST applies to you) Please refer to the Interchange Map below as a reference

Harrison/Brookville Rd.


Q9: What potential outcomes from this study are most important to you? (please check your top THREE)

Maintain current roads (paving, striping),
Preserve the rural quality of the area ,
Shorten my travel time

Q10: Please use the space below to share any other issues or opportunities we should be mindful of during the Bright 74 Study?

Respondent skipped this question


#56

**COMPLETE****Collector:** Web Link 1 (Web Link)**Started:** Wednesday, February 17, 2016 10:35:01 PM**Last Modified:** Wednesday, February 17, 2016 10:45:57 PM**Time Spent:** 00:10:56**IP Address:** 68.50.160.3

PAGE 1

Q1: How did you hear about this study? (please check ALL that apply to you)	Dearborn County Register & Journal Press , Postcard/Direct Mailing
Q2: Where do you live? (please check the ONE option that BEST applies to you)	Bright 74 Study Area (please refer to the Study Area Map below)
Q3: On an average WEEKDAY, what area do you travel to the most for work, school, shopping, etc.? (please check the ONE option that BEST applies to you)	City of Harrison, Ohio
Q4: On an average WEEKDAY, what times of day are you most likely to be traveling? (please check your top TWO)	4 am-7 am, 6 pm-10 pm
Q5: On an average WEEKDAY, which interchange do you use most frequently to travel on Interstate 74? (please check the ONE option that BEST applies to you) Please refer to the Interchange Map below as a reference	Dry Fork Rd.
Q6: On an average WEEKEND day, what area do you travel to the most for work, school, place of worship, shopping, etc.? (please check the ONE option that BEST applies to you)	City of Harrison, Ohio
Q7: On an average WEEKEND day, what times of day are you most likely to be traveling? (please check your top TWO)	4 am-7 am, 9 am-12 Noon
Q8: On an average WEEKEND day, which interchange do you use most frequently to travel on Interstate 74? (please check the ONE option that BEST applies to you) Please refer to the Interchange Map below as a reference	Dry Fork Rd.
Q9: What potential outcomes from this study are most important to you? (please check your top THREE)	Maintain current roads (paving, striping), Preserve the rural quality of the area , Protect environmental resources (streams, hillsides, forests, wildlife, etc.)
Q10: Please use the space below to share any other issues or opportunities we should be mindful of during the Bright 74 Study?	<i>Respondent skipped this question</i>


#57

**COMPLETE****Collector:** Web Link 1 (Web Link)**Started:** Wednesday, February 17, 2016 11:21:46 PM**Last Modified:** Wednesday, February 17, 2016 11:25:41 PM**Time Spent:** 00:03:54**IP Address:** 50.5.24.249

PAGE 1

Q1: How did you hear about this study? (please check ALL that apply to you)	The Beacon, Social Media: Facebook, Twitter, etc.
Q2: Where do you live? (please check the ONE option that BEST applies to you)	Bright 74 Study Area (please refer to the Study Area Map below)
Q3: On an average WEEKDAY, what area do you travel to the most for work, school, shopping, etc.? (please check the ONE option that BEST applies to you)	City of Harrison, Ohio
Q4: On an average WEEKDAY, what times of day are you most likely to be traveling? (please check your top TWO)	1 pm-4 pm
Q5: On an average WEEKDAY, which interchange do you use most frequently to travel on Interstate 74? (please check the ONE option that BEST applies to you) Please refer to the Interchange Map below as a reference	Harrison/Brookville Rd.
Q6: On an average WEEKEND day, what area do you travel to the most for work, school, place of worship, shopping, etc.? (please check the ONE option that BEST applies to you)	Hamilton County (outside of Harrison)
Q7: On an average WEEKEND day, what times of day are you most likely to be traveling? (please check your top TWO)	12 Noon-1pm
Q8: On an average WEEKEND day, which interchange do you use most frequently to travel on Interstate 74? (please check the ONE option that BEST applies to you) Please refer to the Interchange Map below as a reference	Harrison/Brookville Rd.
Q9: What potential outcomes from this study are most important to you? (please check your top THREE)	Protect environmental resources (streams, hillsides, forests, wildlife, etc.) , Reduce emergency response times, Shorten my travel time
Q10: Please use the space below to share any other issues or opportunities we should be mindful of during the Bright 74 Study?	<i>Respondent skipped this question</i>

#58

**COMPLETE****Collector:** Web Link 1 (Web Link)**Started:** Thursday, February 18, 2016 7:00:50 AM**Last Modified:** Thursday, February 18, 2016 7:07:52 AM**Time Spent:** 00:07:01**IP Address:** 66.161.202.75

PAGE 1

Q1: How did you hear about this study? (please check ALL that apply to you)

The Beacon,
Dearborn County Register & Journal Press ,
Postcard/Direct Mailing

Q2: Where do you live? (please check the ONE option that BEST applies to you)

Bright 74 Study Area (please refer to the Study Area Map below)

Q3: On an average WEEKDAY, what area do you travel to the most for work, school, shopping, etc.? (please check the ONE option that BEST applies to you)

Hamilton County (outside of Harrison)

Q4: On an average WEEKDAY, what times of day are you most likely to be traveling? (please check your top TWO)

4 pm-6 pm, 4 am-7 am

Q5: On an average WEEKDAY, which interchange do you use most frequently to travel on Interstate 74? (please check the ONE option that BEST applies to you) Please refer to the Interchange Map below as a reference

Dry Fork Rd.

Q6: On an average WEEKEND day, what area do you travel to the most for work, school, place of worship, shopping, etc.? (please check the ONE option that BEST applies to you)

Bright 74 Study Area (please refer to the Study Area Map below)

Q7: On an average WEEKEND day, what times of day are you most likely to be traveling? (please check your top TWO)

9 am-12 Noon, 1 pm-4 pm

Q8: On an average WEEKEND day, which interchange do you use most frequently to travel on Interstate 74? (please check the ONE option that BEST applies to you) Please refer to the Interchange Map below as a reference

Dry Fork Rd.

Q9: What potential outcomes from this study are most important to you? (please check your top THREE)

Protect environmental resources (streams, hillsides, forests, wildlife, etc.)

,


Preserve the rural quality of the area ,

Minimize public costs

Q10: Please use the space below to share any other issues or opportunities we should be mindful of during the Bright 74 Study?

I live on the upper section of State Line Road and believe this would require widening of the road in that section. This will result in loss of property value not recoverable thru the small payment we might receive for property seized for the project. Heavier and faster moving traffic will result in difficulty just getting out of my driveway not to mention the additional noise, dirt and litter that will come along with it.

#59

**COMPLETE****Collector:** Web Link 1 (Web Link)**Started:** Thursday, February 18, 2016 6:58:31 AM**Last Modified:** Thursday, February 18, 2016 7:47:14 AM**Time Spent:** 00:48:42**IP Address:** 208.102.19.206


PAGE 1

Q1: How did you hear about this study? (please check ALL that apply to you)	The Beacon
Q2: Where do you live? (please check the ONE option that BEST applies to you)	Bright 74 Study Area (please refer to the Study Area Map below)
Q3: On an average WEEKDAY, what area do you travel to the most for work, school, shopping, etc.? (please check the ONE option that BEST applies to you)	Bright 74 Study Area (please refer to the Study Area Map above)
Q4: On an average WEEKDAY, what times of day are you most likely to be traveling? (please check your top TWO)	9 am-12 Noon, 1 pm-4 pm
Q5: On an average WEEKDAY, which interchange do you use most frequently to travel on Interstate 74? (please check the ONE option that BEST applies to you) Please refer to the Interchange Map below as a reference	I-275/Kilby Rd.
Q6: On an average WEEKEND day, what area do you travel to the most for work, school, place of worship, shopping, etc.? (please check the ONE option that BEST applies to you)	Dearborn County (outside Study Area and Lawrenceburg)
Q7: On an average WEEKEND day, what times of day are you most likely to be traveling? (please check your top TWO)	9 am-12 Noon, 1 pm-4 pm
Q8: On an average WEEKEND day, which interchange do you use most frequently to travel on Interstate 74? (please check the ONE option that BEST applies to you) Please refer to the Interchange Map below as a reference	New Haven Rd.
Q9: What potential outcomes from this study are most important to you? (please check your top THREE)	Create more opportunities to bike and walk , Preserve the rural quality of the area , Protect environmental resources (streams, hillsides, forests, wildlife, etc.)

Q10: Please use the space below to share any other issues or opportunities we should be mindful of during the Bright 74 Study?

1. Taxes are guaranteed to be raised with the building of a connector.
 2. Certainly much more traffic and noise because of the added traffic from point A to B.
 3. Money would be better spent on improving our immediate community of Bright. Ideas for improvement includes sidewalks(both sides of street), bike and golf cart paths, recreational improvements, post office, parking areas, continued improvement to the roads we already have, good informational newsy web-sites, support of schools and/or other learning centers, better preparation of "real-life" for high school students, better street lighting, reduce 45 MPH speed limit on State Line Rd. (high traffic accident area), our own activity center that is not church sponsored and can be used for many activities, dinners, seminars, workshops, exhibits, etc., security cameras to catch speeders, thieves, druggies, and roadside garbage problems.
 4. Lawrenceburg has taken our tax money for years and now it is time to take some of this back for the improvement of Bright.
-

#60

**COMPLETE****Collector:** Web Link 1 (Web Link)**Started:** Thursday, February 18, 2016 7:37:02 AM**Last Modified:** Thursday, February 18, 2016 7:58:10 AM**Time Spent:** 00:21:07**IP Address:** 184.1.123.27

PAGE 1

Q1: How did you hear about this study? (please check ALL that apply to you)

The Beacon, Eagle 99.3FM

Q2: Where do you live? (please check the ONE option that BEST applies to you)

Dearborn County (outside Study Area and Lawrenceburg)

Q3: On an average WEEKDAY, what area do you travel to the most for work, school, shopping, etc.? (please check the ONE option that BEST applies to you)

Dearborn County (outside Study Area and Lawrenceburg)

Q4: On an average WEEKDAY, what times of day are you most likely to be traveling? (please check your top TWO)

7 am-9 am, 4 pm-6 pm

Q5: On an average WEEKDAY, which interchange do you use most frequently to travel on Interstate 74? (please check the ONE option that BEST applies to you) Please refer to the Interchange Map below as a reference

SR 1

Q6: On an average WEEKEND day, what area do you travel to the most for work, school, place of worship, shopping, etc.? (please check the ONE option that BEST applies to you)

Dearborn County (outside Study Area and Lawrenceburg)

Q7: On an average WEEKEND day, what times of day are you most likely to be traveling? (please check your top TWO)

9 am-12 Noon, 1 pm-4 pm

Q8: On an average WEEKEND day, which interchange do you use most frequently to travel on Interstate 74? (please check the ONE option that BEST applies to you) Please refer to the Interchange Map below as a reference

I-275/Kilby Rd.


Q9: What potential outcomes from this study are most important to you? (please check your top THREE)

Improve travel safety, Shorten my travel time,
Support new investment/economic development opportunities

Q10: Please use the space below to share any other issues or opportunities we should be mindful of during the Bright 74 Study?

State line us 50 intersection improvement


#61

**COMPLETE****Collector:** Web Link 1 (Web Link)**Started:** Thursday, February 18, 2016 7:59:29 AM**Last Modified:** Thursday, February 18, 2016 8:02:28 AM**Time Spent:** 00:02:58**IP Address:** 216.196.231.181

PAGE 1

Q1: How did you hear about this study? (please check ALL that apply to you)	Eagle 99.3FM
Q2: Where do you live? (please check the ONE option that BEST applies to you)	Dearborn County (outside Study Area and Lawrenceburg)
Q3: On an average WEEKDAY, what area do you travel to the most for work, school, shopping, etc.? (please check the ONE option that BEST applies to you)	Bright 74 Study Area (please refer to the Study Area Map above)
Q4: On an average WEEKDAY, what times of day are you most likely to be traveling? (please check your top TWO)	4 am-7 am, 4 pm-6 pm
Q5: On an average WEEKDAY, which interchange do you use most frequently to travel on Interstate 74? (please check the ONE option that BEST applies to you) Please refer to the Interchange Map below as a reference	Dry Fork Rd.
Q6: On an average WEEKEND day, what area do you travel to the most for work, school, place of worship, shopping, etc.? (please check the ONE option that BEST applies to you)	Bright 74 Study Area (please refer to the Study Area Map below)
Q7: On an average WEEKEND day, what times of day are you most likely to be traveling? (please check your top TWO)	9 am-12 Noon, 4 pm-6 pm
Q8: On an average WEEKEND day, which interchange do you use most frequently to travel on Interstate 74? (please check the ONE option that BEST applies to you) Please refer to the Interchange Map below as a reference	Dry Fork Rd.
Q9: What potential outcomes from this study are most important to you? (please check your top THREE)	Improve travel safety, Maintain current roads (paving, striping), Shorten my travel time
Q10: Please use the space below to share any other issues or opportunities we should be mindful of during the Bright 74 Study?	<i>Respondent skipped this question</i>

#62

**COMPLETE****Collector:** Web Link 1 (Web Link)**Started:** Thursday, February 18, 2016 7:59:39 AM**Last Modified:** Thursday, February 18, 2016 8:04:04 AM**Time Spent:** 00:04:24**IP Address:** 208.102.20.210

PAGE 1

Q1: How did you hear about this study? (please check ALL that apply to you)

The Beacon,
Dearborn County Register & Journal Press ,
Eagle 99.3FM, Word of mouth

Q2: Where do you live? (please check the ONE option that BEST applies to you)

Respondent skipped this question

Q3: On an average WEEKDAY, what area do you travel to the most for work, school, shopping, etc.? (please check the ONE option that BEST applies to you)

Dearborn County (outside Study Area and Lawrenceburg)

Q4: On an average WEEKDAY, what times of day are you most likely to be traveling? (please check your top TWO)

7 am-9 am, 4 pm-6 pm

Q5: On an average WEEKDAY, which interchange do you use most frequently to travel on Interstate 74? (please check the ONE option that BEST applies to you) Please refer to the Interchange Map below as a reference

SR 1

Q6: On an average WEEKEND day, what area do you travel to the most for work, school, place of worship, shopping, etc.? (please check the ONE option that BEST applies to you)

Dearborn County (outside Study Area and Lawrenceburg)

Q7: On an average WEEKEND day, what times of day are you most likely to be traveling? (please check your top TWO)

7 am-9 am, 4 pm-6 pm

Q8: On an average WEEKEND day, which interchange do you use most frequently to travel on Interstate 74? (please check the ONE option that BEST applies to you) Please refer to the Interchange Map below as a reference

I-275/Kilby Rd.


Q9: What potential outcomes from this study are most important to you? (please check your top THREE)

Preserve the rural quality of the area ,
Protect environmental resources (streams, hillsides, forests, wildlife, etc.)

Q10: Please use the space below to share any other issues or opportunities we should be mindful of during the Bright 74 Study?

Keep Indiana Rural!


#63

**COMPLETE****Collector:** Web Link 1 (Web Link)**Started:** Thursday, February 18, 2016 8:02:35 AM**Last Modified:** Thursday, February 18, 2016 8:06:31 AM**Time Spent:** 00:03:55**IP Address:** 66.161.203.34

PAGE 1

Q1: How did you hear about this study? (please check ALL that apply to you)	The Beacon
Q2: Where do you live? (please check the ONE option that BEST applies to you)	Bright 74 Study Area (please refer to the Study Area Map below)
Q3: On an average WEEKDAY, what area do you travel to the most for work, school, shopping, etc.? (please check the ONE option that BEST applies to you)	Hamilton County (outside of Harrison)
Q4: On an average WEEKDAY, what times of day are you most likely to be traveling? (please check your top TWO)	4 am-7 am, 4 pm-6 pm
Q5: On an average WEEKDAY, which interchange do you use most frequently to travel on Interstate 74? (please check the ONE option that BEST applies to you) Please refer to the Interchange Map below as a reference	I-275/Kilby Rd.
Q6: On an average WEEKEND day, what area do you travel to the most for work, school, place of worship, shopping, etc.? (please check the ONE option that BEST applies to you)	City of Harrison, Ohio
Q7: On an average WEEKEND day, what times of day are you most likely to be traveling? (please check your top TWO)	9 am-12 Noon, 6 pm-10 pm
Q8: On an average WEEKEND day, which interchange do you use most frequently to travel on Interstate 74? (please check the ONE option that BEST applies to you) Please refer to the Interchange Map below as a reference	I-275/Kilby Rd.
Q9: What potential outcomes from this study are most important to you? (please check your top THREE)	Maintain current roads (paving, striping)
Q10: Please use the space below to share any other issues or opportunities we should be mindful of during the Bright 74 Study?	<i>Respondent skipped this question</i>


#64

**COMPLETE****Collector:** Web Link 1 (Web Link)**Started:** Thursday, February 18, 2016 8:05:50 AM**Last Modified:** Thursday, February 18, 2016 8:09:32 AM**Time Spent:** 00:03:41**IP Address:** 73.168.147.31

PAGE 1

Q1: How did you hear about this study? (please check ALL that apply to you)	The Beacon, Postcard/Direct Mailing, Word of mouth
Q2: Where do you live? (please check the ONE option that BEST applies to you)	Bright 74 Study Area (please refer to the Study Area Map below)
Q3: On an average WEEKDAY, what area do you travel to the most for work, school, shopping, etc.? (please check the ONE option that BEST applies to you)	City of Lawrenceburg (outside Study Area)
Q4: On an average WEEKDAY, what times of day are you most likely to be traveling? (please check your top TWO)	7 am-9 am, 4 pm-6 pm
Q5: On an average WEEKDAY, which interchange do you use most frequently to travel on Interstate 74? (please check the ONE option that BEST applies to you) Please refer to the Interchange Map below as a reference	I never travel on I-74
Q6: On an average WEEKEND day, what area do you travel to the most for work, school, place of worship, shopping, etc.? (please check the ONE option that BEST applies to you)	Bright 74 Study Area (please refer to the Study Area Map below)
Q7: On an average WEEKEND day, what times of day are you most likely to be traveling? (please check your top TWO)	9 am-12 Noon, 4 pm-6 pm
Q8: On an average WEEKEND day, which interchange do you use most frequently to travel on Interstate 74? (please check the ONE option that BEST applies to you) Please refer to the Interchange Map below as a reference	Harrison/Brookville Rd.
Q9: What potential outcomes from this study are most important to you? (please check your top THREE)	Create more opportunities to bike and walk , Improve travel safety , Preserve the rural quality of the area
Q10: Please use the space below to share any other issues or opportunities we should be mindful of during the Bright 74 Study?	<i>Respondent skipped this question</i>

#65

**COMPLETE****Collector:** Web Link 1 (Web Link)**Started:** Thursday, February 18, 2016 8:09:53 AM**Last Modified:** Thursday, February 18, 2016 8:12:25 AM**Time Spent:** 00:02:31**IP Address:** 74.215.39.83

PAGE 1

Q1: How did you hear about this study? (please check ALL that apply to you)

The Beacon,
Dearborn County Register & Journal Press ,
Eagle 99.3FM

Q2: Where do you live? (please check the ONE option that BEST applies to you)

Dearborn County (outside Study Area and Lawrenceburg)

Q3: On an average WEEKDAY, what area do you travel to the most for work, school, shopping, etc.? (please check the ONE option that BEST applies to you)

Ohio (not Hamilton County)

Q4: On an average WEEKDAY, what times of day are you most likely to be traveling? (please check your top TWO)

7 am-9 am, 4 pm-6 pm

Q5: On an average WEEKDAY, which interchange do you use most frequently to travel on Interstate 74? (please check the ONE option that BEST applies to you) Please refer to the Interchange Map below as a reference

I-275/Kilby Rd.

Q6: On an average WEEKEND day, what area do you travel to the most for work, school, place of worship, shopping, etc.? (please check the ONE option that BEST applies to you)

Hamilton County (outside of Harrison)

Q7: On an average WEEKEND day, what times of day are you most likely to be traveling? (please check your top TWO)

9 am-12 Noon, 1 pm-4 pm

Q8: On an average WEEKEND day, which interchange do you use most frequently to travel on Interstate 74? (please check the ONE option that BEST applies to you) Please refer to the Interchange Map below as a reference

I-275/Kilby Rd.


Q9: What potential outcomes from this study are most important to you? (please check your top THREE)

Improve travel safety ,
Preserve the rural quality of the area ,
Protect environmental resources (streams, hillsides, forests, wildlife, etc.)

Q10: Please use the space below to share any other issues or opportunities we should be mindful of during the Bright 74 Study?

Respondent skipped this question

#66

**COMPLETE****Collector:** Web Link 1 (Web Link)**Started:** Thursday, February 18, 2016 8:05:45 AM**Last Modified:** Thursday, February 18, 2016 8:14:49 AM**Time Spent:** 00:09:04**IP Address:** 216.68.247.130

PAGE 1

Q1: How did you hear about this study? (please check ALL that apply to you)

Eagle 99.3FM,

Social Media: Facebook, Twitter, etc. ,

Word of mouth

Q2: Where do you live? (please check the ONE option that BEST applies to you)

Bright 74 Study Area (please refer to the Study Area Map below)

Q3: On an average WEEKDAY, what area do you travel to the most for work, school, shopping, etc.? (please check the ONE option that BEST applies to you)

Bright 74 Study Area (please refer to the Study Area Map above)

Q4: On an average WEEKDAY, what times of day are you most likely to be traveling? (please check your top TWO)

4 am-7 am, 4 pm-6 pm

Q5: On an average WEEKDAY, which interchange do you use most frequently to travel on Interstate 74? (please check the ONE option that BEST applies to you) Please refer to the Interchange Map below as a reference

New Haven Rd.

Q6: On an average WEEKEND day, what area do you travel to the most for work, school, place of worship, shopping, etc.? (please check the ONE option that BEST applies to you)

Bright 74 Study Area (please refer to the Study Area Map below)

Q7: On an average WEEKEND day, what times of day are you most likely to be traveling? (please check your top TWO)

7 am-9 am, 9 am-12 Noon

Q8: On an average WEEKEND day, which interchange do you use most frequently to travel on Interstate 74? (please check the ONE option that BEST applies to you) Please refer to the Interchange Map below as a reference

Harrison/Brookville Rd.


Q9: What potential outcomes from this study are most important to you? (please check your top THREE)

Other (please explain):
There is no reason this road needs to been put in.

Q10: Please use the space below to share any other issues or opportunities we should be mindful of during the Bright 74 Study?

Respondent skipped this question


#67

**COMPLETE****Collector:** Web Link 1 (Web Link)**Started:** Thursday, February 18, 2016 8:09:20 AM**Last Modified:** Thursday, February 18, 2016 8:15:01 AM**Time Spent:** 00:05:41**IP Address:** 50.5.22.152

PAGE 1

Q1: How did you hear about this study? (please check ALL that apply to you)	Social Media: Facebook, Twitter, etc.
Q2: Where do you live? (please check the ONE option that BEST applies to you)	Dearborn County (outside Study Area and Lawrenceburg)
Q3: On an average WEEKDAY, what area do you travel to the most for work, school, shopping, etc.? (please check the ONE option that BEST applies to you)	City of Harrison, Ohio
Q4: On an average WEEKDAY, what times of day are you most likely to be traveling? (please check your top TWO)	4 am-7 am, 4 pm-6 pm
Q5: On an average WEEKDAY, which interchange do you use most frequently to travel on Interstate 74? (please check the ONE option that BEST applies to you) Please refer to the Interchange Map below as a reference	Harrison/Brookville Rd.
Q6: On an average WEEKEND day, what area do you travel to the most for work, school, place of worship, shopping, etc.? (please check the ONE option that BEST applies to you)	Dearborn County (outside Study Area and Lawrenceburg)
Q7: On an average WEEKEND day, what times of day are you most likely to be traveling? (please check your top TWO)	4 am-7 am, 4 pm-6 pm
Q8: On an average WEEKEND day, which interchange do you use most frequently to travel on Interstate 74? (please check the ONE option that BEST applies to you) Please refer to the Interchange Map below as a reference	Harrison/Brookville Rd.
Q9: What potential outcomes from this study are most important to you? (please check your top THREE)	Create more opportunities to bike and walk , Improve travel safety , Support new investment/economic development opportunities
Q10: Please use the space below to share any other issues or opportunities we should be mindful of during the Bright 74 Study?	<i>Respondent skipped this question</i>


#68

**COMPLETE****Collector:** Web Link 1 (Web Link)**Started:** Thursday, February 18, 2016 8:14:47 AM**Last Modified:** Thursday, February 18, 2016 8:17:02 AM**Time Spent:** 00:02:15**IP Address:** 12.34.246.72

PAGE 1

Q1: How did you hear about this study? (please check ALL that apply to you)	Eagle 99.3FM
Q2: Where do you live? (please check the ONE option that BEST applies to you)	Indiana (not Dearborn County)
Q3: On an average WEEKDAY, what area do you travel to the most for work, school, shopping, etc.? (please check the ONE option that BEST applies to you)	Indiana (not Dearborn County)
Q4: On an average WEEKDAY, what times of day are you most likely to be traveling? (please check your top TWO)	7 am-9 am, 4 pm-6 pm
Q5: On an average WEEKDAY, which interchange do you use most frequently to travel on Interstate 74? (please check the ONE option that BEST applies to you) Please refer to the Interchange Map below as a reference	SR 1
Q6: On an average WEEKEND day, what area do you travel to the most for work, school, place of worship, shopping, etc.? (please check the ONE option that BEST applies to you)	Indiana (not Dearborn County)
Q7: On an average WEEKEND day, what times of day are you most likely to be traveling? (please check your top TWO)	7 am-9 am, 4 pm-6 pm
Q8: On an average WEEKEND day, which interchange do you use most frequently to travel on Interstate 74? (please check the ONE option that BEST applies to you) Please refer to the Interchange Map below as a reference	SR 1
Q9: What potential outcomes from this study are most important to you? (please check your top THREE)	Improve travel safety, Reduce emergency response times, Shorten my travel time
Q10: Please use the space below to share any other issues or opportunities we should be mindful of during the Bright 74 Study?	<i>Respondent skipped this question</i>

#69

**COMPLETE****Collector:** Web Link 1 (Web Link)**Started:** Thursday, February 18, 2016 8:13:55 AM**Last Modified:** Thursday, February 18, 2016 8:19:15 AM**Time Spent:** 00:05:19**IP Address:** 64.28.58.113

PAGE 1

Q1: How did you hear about this study? (please check ALL that apply to you)

The Beacon, Eagle 99.3FM, Word of mouth

Q2: Where do you live? (please check the ONE option that BEST applies to you)

Dearborn County (outside Study Area and Lawrenceburg)

Q3: On an average WEEKDAY, what area do you travel to the most for work, school, shopping, etc.? (please check the ONE option that BEST applies to you)

Dearborn County (outside Study Area and Lawrenceburg)

Q4: On an average WEEKDAY, what times of day are you most likely to be traveling? (please check your top TWO)

9 am-12 Noon, 4 pm-6 pm

Q5: On an average WEEKDAY, which interchange do you use most frequently to travel on Interstate 74? (please check the ONE option that BEST applies to you) Please refer to the Interchange Map below as a reference

I-275/Kilby Rd.

Q6: On an average WEEKEND day, what area do you travel to the most for work, school, place of worship, shopping, etc.? (please check the ONE option that BEST applies to you)

Dearborn County (outside Study Area and Lawrenceburg)

Q7: On an average WEEKEND day, what times of day are you most likely to be traveling? (please check your top TWO)

9 am-12 Noon, 4 pm-6 pm

Q8: On an average WEEKEND day, which interchange do you use most frequently to travel on Interstate 74? (please check the ONE option that BEST applies to you) Please refer to the Interchange Map below as a reference

I-275/Kilby Rd.

Q9: What potential outcomes from this study are most important to you? (please check your top THREE)


Improve travel safety, Minimize public costs,

Support new investment/economic development opportunities

Q10: Please use the space below to share any other issues or opportunities we should be mindful of during the Bright 74 Study?

relieve traffic off State Line Road.

#70

**COMPLETE****Collector:** Web Link 1 (Web Link)**Started:** Thursday, February 18, 2016 8:20:15 AM**Last Modified:** Thursday, February 18, 2016 8:25:02 AM**Time Spent:** 00:04:47**IP Address:** 216.8.247.61

PAGE 1

Q1: How did you hear about this study? (please check ALL that apply to you)

Social Media: Facebook, Twitter, etc. ,
Other (please explain): Email

Q2: Where do you live? (please check the ONE option that BEST applies to you)

Dearborn County (outside Study Area and Lawrenceburg)

Q3: On an average WEEKDAY, what area do you travel to the most for work, school, shopping, etc.? (please check the ONE option that BEST applies to you)

Dearborn County (outside Study Area and Lawrenceburg)

Q4: On an average WEEKDAY, what times of day are you most likely to be traveling? (please check your top TWO)

7 am-9 am, 4 pm-6 pm

Q5: On an average WEEKDAY, which interchange do you use most frequently to travel on Interstate 74? (please check the ONE option that BEST applies to you) Please refer to the Interchange Map below as a reference

SR 1

Q6: On an average WEEKEND day, what area do you travel to the most for work, school, place of worship, shopping, etc.? (please check the ONE option that BEST applies to you)

Bright 74 Study Area (please refer to the Study Area Map below)

Q7: On an average WEEKEND day, what times of day are you most likely to be traveling? (please check your top TWO)

9 am-12 Noon, 4 pm-6 pm

Q8: On an average WEEKEND day, which interchange do you use most frequently to travel on Interstate 74? (please check the ONE option that BEST applies to you) Please refer to the Interchange Map below as a reference

SR 1


Q9: What potential outcomes from this study are most important to you? (please check your top THREE)

Preserve the rural quality of the area ,
Protect environmental resources (streams, hillsides, forests, wildlife, etc.)

Q10: Please use the space below to share any other issues or opportunities we should be mindful of during the Bright 74 Study?

Dearborn county is no longer rural. Subdivisions have replaced farms. People live out here for a reason please please do not destroy what little farmland is left.


#71

**COMPLETE****Collector:** Web Link 1 (Web Link)**Started:** Thursday, February 18, 2016 8:26:51 AM**Last Modified:** Thursday, February 18, 2016 8:31:11 AM**Time Spent:** 00:04:19**IP Address:** 104.129.196.85

PAGE 1

Q1: How did you hear about this study? (please check ALL that apply to you)	Eagle 99.3FM, Social Media: Facebook, Twitter, etc.
Q2: Where do you live? (please check the ONE option that BEST applies to you)	Dearborn County (outside Study Area and Lawrenceburg)
Q3: On an average WEEKDAY, what area do you travel to the most for work, school, shopping, etc.? (please check the ONE option that BEST applies to you)	Dearborn County (outside Study Area and Lawrenceburg)
Q4: On an average WEEKDAY, what times of day are you most likely to be traveling? (please check your top TWO)	4 am-7 am, 4 pm-6 pm
Q5: On an average WEEKDAY, which interchange do you use most frequently to travel on Interstate 74? (please check the ONE option that BEST applies to you) Please refer to the Interchange Map below as a reference	SR 1
Q6: On an average WEEKEND day, what area do you travel to the most for work, school, place of worship, shopping, etc.? (please check the ONE option that BEST applies to you)	Dearborn County (outside Study Area and Lawrenceburg)
Q7: On an average WEEKEND day, what times of day are you most likely to be traveling? (please check your top TWO)	9 am-12 Noon, 6 pm-10 pm
Q8: On an average WEEKEND day, which interchange do you use most frequently to travel on Interstate 74? (please check the ONE option that BEST applies to you) Please refer to the Interchange Map below as a reference	SR 1
Q9: What potential outcomes from this study are most important to you? (please check your top THREE)	Maintain current roads (paving, striping), Preserve the rural quality of the area , Shorten my travel time
Q10: Please use the space below to share any other issues or opportunities we should be mindful of during the Bright 74 Study?	<i>Respondent skipped this question</i>

#72

**COMPLETE****Collector:** Web Link 1 (Web Link)**Started:** Thursday, February 18, 2016 8:26:45 AM**Last Modified:** Thursday, February 18, 2016 8:31:53 AM**Time Spent:** 00:05:08**IP Address:** 205.254.147.8

PAGE 1

Q1: How did you hear about this study? (please check ALL that apply to you)

Eagle 99.3FM

Q2: Where do you live? (please check the ONE option that BEST applies to you)

Kentucky

Q3: On an average WEEKDAY, what area do you travel to the most for work, school, shopping, etc.? (please check the ONE option that BEST applies to you)

Hamilton County (outside of Harrison)

Q4: On an average WEEKDAY, what times of day are you most likely to be traveling? (please check your top TWO)

4 am-7 am, 4 pm-6 pm

Q5: On an average WEEKDAY, which interchange do you use most frequently to travel on Interstate 74? (please check the ONE option that BEST applies to you) Please refer to the Interchange Map below as a reference

I-275/Kilby Rd.

Q6: On an average WEEKEND day, what area do you travel to the most for work, school, place of worship, shopping, etc.? (please check the ONE option that BEST applies to you)

Kentucky

Q7: On an average WEEKEND day, what times of day are you most likely to be traveling? (please check your top TWO)

12 Noon-1pm, 1 pm-4 pm

Q8: On an average WEEKEND day, which interchange do you use most frequently to travel on Interstate 74? (please check the ONE option that BEST applies to you) Please refer to the Interchange Map below as a reference

I-275/Kilby Rd.


Q9: What potential outcomes from this study are most important to you? (please check your top THREE)

Improve travel safety

Q10: Please use the space below to share any other issues or opportunities we should be mindful of during the Bright 74 Study?

Respondent skipped this question


#73

**COMPLETE****Collector:** Web Link 1 (Web Link)**Started:** Thursday, February 18, 2016 8:29:21 AM**Last Modified:** Thursday, February 18, 2016 8:34:41 AM**Time Spent:** 00:05:20**IP Address:** 208.102.17.107

PAGE 1

Q1: How did you hear about this study? (please check ALL that apply to you)	The Beacon, Eagle 99.3FM
Q2: Where do you live? (please check the ONE option that BEST applies to you)	Bright 74 Study Area (please refer to the Study Area Map below)
Q3: On an average WEEKDAY, what area do you travel to the most for work, school, shopping, etc.? (please check the ONE option that BEST applies to you)	Bright 74 Study Area (please refer to the Study Area Map above)
Q4: On an average WEEKDAY, what times of day are you most likely to be traveling? (please check your top TWO)	7 am-9 am, 1 pm-4 pm
Q5: On an average WEEKDAY, which interchange do you use most frequently to travel on Interstate 74? (please check the ONE option that BEST applies to you) Please refer to the Interchange Map below as a reference	New Haven Rd.
Q6: On an average WEEKEND day, what area do you travel to the most for work, school, place of worship, shopping, etc.? (please check the ONE option that BEST applies to you)	City of Harrison, Ohio
Q7: On an average WEEKEND day, what times of day are you most likely to be traveling? (please check your top TWO)	9 am-12 Noon, 4 pm-6 pm
Q8: On an average WEEKEND day, which interchange do you use most frequently to travel on Interstate 74? (please check the ONE option that BEST applies to you) Please refer to the Interchange Map below as a reference	New Haven Rd.
Q9: What potential outcomes from this study are most important to you? (please check your top THREE)	Improve travel safety, Minimize public costs, Preserve the rural quality of the area
Q10: Please use the space below to share any other issues or opportunities we should be mindful of during the Bright 74 Study?	<i>Respondent skipped this question</i>

#74

**COMPLETE****Collector:** Web Link 1 (Web Link)**Started:** Thursday, February 18, 2016 8:31:35 AM**Last Modified:** Thursday, February 18, 2016 8:35:05 AM**Time Spent:** 00:03:29**IP Address:** 68.45.170.209

PAGE 1

Q1: How did you hear about this study? (please check ALL that apply to you)

The Beacon,
Dearborn County Register & Journal Press ,
Eagle 99.3FM

Q2: Where do you live? (please check the ONE option that BEST applies to you)

Dearborn County (outside Study Area and Lawrenceburg)

Q3: On an average WEEKDAY, what area do you travel to the most for work, school, shopping, etc.? (please check the ONE option that BEST applies to you)

Dearborn County (outside Study Area and Lawrenceburg)

Q4: On an average WEEKDAY, what times of day are you most likely to be traveling? (please check your top TWO)

9 am-12 Noon, 6 pm-10 pm

Q5: On an average WEEKDAY, which interchange do you use most frequently to travel on Interstate 74? (please check the ONE option that BEST applies to you) Please refer to the Interchange Map below as a reference

I-275/Bellevue Dr. (US 50)

Q6: On an average WEEKEND day, what area do you travel to the most for work, school, place of worship, shopping, etc.? (please check the ONE option that BEST applies to you)

Dearborn County (outside Study Area and Lawrenceburg)

Q7: On an average WEEKEND day, what times of day are you most likely to be traveling? (please check your top TWO)

9 am-12 Noon

Q8: On an average WEEKEND day, which interchange do you use most frequently to travel on Interstate 74? (please check the ONE option that BEST applies to you) Please refer to the Interchange Map below as a reference

I-275/Bellevue Dr. (US 50)


Q9: What potential outcomes from this study are most important to you? (please check your top THREE)

Improve travel safety,
Reduce emergency response times,
Shorten my travel time

Q10: Please use the space below to share any other issues or opportunities we should be mindful of during the Bright 74 Study?

Respondent skipped this question

#75

**COMPLETE****Collector:** Web Link 1 (Web Link)**Started:** Thursday, February 18, 2016 8:32:42 AM**Last Modified:** Thursday, February 18, 2016 8:36:16 AM**Time Spent:** 00:03:34**IP Address:** 68.53.182.250

PAGE 1

Q1: How did you hear about this study? (please check ALL that apply to you)

Eagle 99.3FM,

Social Media: Facebook, Twitter, etc. ,

Study Website: Bright74.oki.org, Word of mouth

Q2: Where do you live? (please check the ONE option that BEST applies to you)

Bright 74 Study Area (please refer to the Study Area Map below)

Q3: On an average WEEKDAY, what area do you travel to the most for work, school, shopping, etc.? (please check the ONE option that BEST applies to you)

Bright 74 Study Area (please refer to the Study Area Map above)

Q4: On an average WEEKDAY, what times of day are you most likely to be traveling? (please check your top TWO)

7 am-9 am, 4 pm-6 pm

Q5: On an average WEEKDAY, which interchange do you use most frequently to travel on Interstate 74? (please check the ONE option that BEST applies to you) Please refer to the Interchange Map below as a reference

Harrison/Brookville Rd.

Q6: On an average WEEKEND day, what area do you travel to the most for work, school, place of worship, shopping, etc.? (please check the ONE option that BEST applies to you)

Bright 74 Study Area (please refer to the Study Area Map below)

Q7: On an average WEEKEND day, what times of day are you most likely to be traveling? (please check your top TWO)

7 am-9 am, 4 pm-6 pm

Q8: On an average WEEKEND day, which interchange do you use most frequently to travel on Interstate 74? (please check the ONE option that BEST applies to you) Please refer to the Interchange Map below as a reference

Harrison/Brookville Rd.

Q9: What potential outcomes from this study are most important to you? (please check your top THREE)

Improve travel safety,


Maintain current roads (paving, striping),

Preserve the rural quality of the area

Q10: Please use the space below to share any other issues or opportunities we should be mindful of during the Bright 74 Study?

Respondent skipped this question

#76

**COMPLETE****Collector:** Web Link 1 (Web Link)**Started:** Thursday, February 18, 2016 8:37:26 AM**Last Modified:** Thursday, February 18, 2016 8:42:09 AM**Time Spent:** 00:04:42**IP Address:** 155.201.34.6

PAGE 1

Q1: How did you hear about this study? (please check ALL that apply to you)

Eagle 99.3FM

Q2: Where do you live? (please check the ONE option that BEST applies to you)

Bright 74 Study Area (please refer to the Study Area Map below)

Q3: On an average WEEKDAY, what area do you travel to the most for work, school, shopping, etc.? (please check the ONE option that BEST applies to you)

Bright 74 Study Area (please refer to the Study Area Map above)

Q4: On an average WEEKDAY, what times of day are you most likely to be traveling? (please check your top TWO)

4 am-7 am, 4 pm-6 pm

Q5: On an average WEEKDAY, which interchange do you use most frequently to travel on Interstate 74? (please check the ONE option that BEST applies to you) Please refer to the Interchange Map below as a reference

I-275/Kilby Rd.

Q6: On an average WEEKEND day, what area do you travel to the most for work, school, place of worship, shopping, etc.? (please check the ONE option that BEST applies to you)

Bright 74 Study Area (please refer to the Study Area Map below)

Q7: On an average WEEKEND day, what times of day are you most likely to be traveling? (please check your top TWO)

9 am-12 Noon, 6 pm-10 pm

Q8: On an average WEEKEND day, which interchange do you use most frequently to travel on Interstate 74? (please check the ONE option that BEST applies to you) Please refer to the Interchange Map below as a reference

I-275/Kilby Rd.

Q9: What potential outcomes from this study are most important to you? (please check your top THREE)

Maintain current roads (paving, striping),


Minimize public costs,

Preserve the rural quality of the area

Q10: Please use the space below to share any other issues or opportunities we should be mindful of during the Bright 74 Study?

No one in Bright wants to drive the wrong way to get to 74 to get into Ohio. Doesn't make sense! This is about greed for those involved with new development.


#77

**COMPLETE****Collector:** Web Link 1 (Web Link)**Started:** Thursday, February 18, 2016 8:35:59 AM**Last Modified:** Thursday, February 18, 2016 8:42:45 AM**Time Spent:** 00:06:45**IP Address:** 216.8.235.111

PAGE 1

Q1: How did you hear about this study? (please check ALL that apply to you)	The Beacon
Q2: Where do you live? (please check the ONE option that BEST applies to you)	Dearborn County (outside Study Area and Lawrenceburg)
Q3: On an average WEEKDAY, what area do you travel to the most for work, school, shopping, etc.? (please check the ONE option that BEST applies to you)	Dearborn County (outside Study Area and Lawrenceburg)
Q4: On an average WEEKDAY, what times of day are you most likely to be traveling? (please check your top TWO)	1 pm-4 pm, 10 pm-1 am
Q5: On an average WEEKDAY, which interchange do you use most frequently to travel on Interstate 74? (please check the ONE option that BEST applies to you) Please refer to the Interchange Map below as a reference	<i>Respondent skipped this question</i>
Q6: On an average WEEKEND day, what area do you travel to the most for work, school, place of worship, shopping, etc.? (please check the ONE option that BEST applies to you)	Dearborn County (outside Study Area and Lawrenceburg)
Q7: On an average WEEKEND day, what times of day are you most likely to be traveling? (please check your top TWO)	7 am-9 am, 1 pm-4 pm
Q8: On an average WEEKEND day, which interchange do you use most frequently to travel on Interstate 74? (please check the ONE option that BEST applies to you) Please refer to the Interchange Map below as a reference	SR 1
Q9: What potential outcomes from this study are most important to you? (please check your top THREE)	Minimize public costs, Preserve the rural quality of the area , Protect environmental resources (streams, hillsides, forests, wildlife, etc.)
Q10: Please use the space below to share any other issues or opportunities we should be mindful of during the Bright 74 Study?	<i>Respondent skipped this question</i>

#78

**COMPLETE****Collector:** Web Link 1 (Web Link)**Started:** Thursday, February 18, 2016 8:40:32 AM**Last Modified:** Thursday, February 18, 2016 8:45:27 AM**Time Spent:** 00:04:54**IP Address:** 216.8.244.188

PAGE 1

Q1: How did you hear about this study? (please check ALL that apply to you)

The Beacon,
Dearborn County Register & Journal Press ,
Eagle 99.3FM, Word of mouth

Q2: Where do you live? (please check the ONE option that BEST applies to you)

Dearborn County (outside Study Area and Lawrenceburg)

Q3: On an average WEEKDAY, what area do you travel to the most for work, school, shopping, etc.? (please check the ONE option that BEST applies to you)

Dearborn County (outside Study Area and Lawrenceburg)

Q4: On an average WEEKDAY, what times of day are you most likely to be traveling? (please check your top TWO)

9 am-12 Noon, 1 pm-4 pm

Q5: On an average WEEKDAY, which interchange do you use most frequently to travel on Interstate 74? (please check the ONE option that BEST applies to you) Please refer to the Interchange Map below as a reference

SR 1

Q6: On an average WEEKEND day, what area do you travel to the most for work, school, place of worship, shopping, etc.? (please check the ONE option that BEST applies to you)

City of Harrison, Ohio

Q7: On an average WEEKEND day, what times of day are you most likely to be traveling? (please check your top TWO)

1 pm-4 pm, 4 pm-6 pm

Q8: On an average WEEKEND day, which interchange do you use most frequently to travel on Interstate 74? (please check the ONE option that BEST applies to you) Please refer to the Interchange Map below as a reference

SR 1


Q9: What potential outcomes from this study are most important to you? (please check your top THREE)

Support new investment/economic development opportunities

Q10: Please use the space below to share any other issues or opportunities we should be mindful of during the Bright 74 Study?

Respondent skipped this question

#79

**COMPLETE****Collector:** Web Link 1 (Web Link)**Started:** Thursday, February 18, 2016 8:43:22 AM**Last Modified:** Thursday, February 18, 2016 8:46:55 AM**Time Spent:** 00:03:32**IP Address:** 216.8.229.18

PAGE 1

Q1: How did you hear about this study? (please check ALL that apply to you)

The Beacon,
Dearborn County Register & Journal Press ,
Eagle 99.3FM, Word of mouth

Q2: Where do you live? (please check the ONE option that BEST applies to you)

Dearborn County (outside Study Area and Lawrenceburg)

Q3: On an average WEEKDAY, what area do you travel to the most for work, school, shopping, etc.? (please check the ONE option that BEST applies to you)

Indiana (not Dearborn County)

Q4: On an average WEEKDAY, what times of day are you most likely to be traveling? (please check your top TWO)

7 am-9 am, 4 pm-6 pm

Q5: On an average WEEKDAY, which interchange do you use most frequently to travel on Interstate 74? (please check the ONE option that BEST applies to you) Please refer to the Interchange Map below as a reference

SR 1

Q6: On an average WEEKEND day, what area do you travel to the most for work, school, place of worship, shopping, etc.? (please check the ONE option that BEST applies to you)

Bright 74 Study Area (please refer to the Study Area Map below)

Q7: On an average WEEKEND day, what times of day are you most likely to be traveling? (please check your top TWO)

4 pm-6 pm, 6 pm-10 pm

Q8: On an average WEEKEND day, which interchange do you use most frequently to travel on Interstate 74? (please check the ONE option that BEST applies to you) Please refer to the Interchange Map below as a reference

Harrison/Brookville Rd.


Q9: What potential outcomes from this study are most important to you? (please check your top THREE)

Maintain current roads (paving, striping),
Preserve the rural quality of the area

Q10: Please use the space below to share any other issues or opportunities we should be mindful of during the Bright 74 Study?

We moved here to live where it isn't so crowded... a new road will only encourage more people to move here.. and we will have to move again to be further out.

#80

**COMPLETE****Collector:** Web Link 1 (Web Link)**Started:** Thursday, February 18, 2016 8:44:07 AM**Last Modified:** Thursday, February 18, 2016 8:51:05 AM**Time Spent:** 00:06:58**IP Address:** 66.162.234.162

PAGE 1

Q1: How did you hear about this study? (please check ALL that apply to you)

Word of mouth,

Other (please explain): My Mother lives in Bright.

Q2: Where do you live? (please check the ONE option that BEST applies to you)

City of Lawrenceburg (outside Study Area)

Q3: On an average WEEKDAY, what area do you travel to the most for work, school, shopping, etc.? (please check the ONE option that BEST applies to you)

Bright 74 Study Area (please refer to the Study Area Map above)

Q4: On an average WEEKDAY, what times of day are you most likely to be traveling? (please check your top TWO)

7 am-9 am, 4 pm-6 pm

Q5: On an average WEEKDAY, which interchange do you use most frequently to travel on Interstate 74? (please check the ONE option that BEST applies to you) Please refer to the Interchange Map below as a reference

I-275/Kilby Rd.

Q6: On an average WEEKEND day, what area do you travel to the most for work, school, place of worship, shopping, etc.? (please check the ONE option that BEST applies to you)

Bright 74 Study Area (please refer to the Study Area Map below)

Q7: On an average WEEKEND day, what times of day are you most likely to be traveling? (please check your top TWO)

9 am-12 Noon, 6 pm-10 pm

Q8: On an average WEEKEND day, which interchange do you use most frequently to travel on Interstate 74? (please check the ONE option that BEST applies to you) Please refer to the Interchange Map below as a reference

SR 1

Q9: What potential outcomes from this study are most important to you? (please check your top THREE)

Maintain current roads (paving, striping),


Reduce emergency response times,

Support new investment/economic development opportunities

Q10: Please use the space below to share any other issues or opportunities we should be mindful of during the Bright 74 Study?

North Dearborn and Sand Run are the 2 most roads traveled. they are dangerous, steep, and roads are slipping.

#81

**COMPLETE****Collector:** Web Link 1 (Web Link)**Started:** Thursday, February 18, 2016 8:42:43 AM**Last Modified:** Thursday, February 18, 2016 8:51:15 AM**Time Spent:** 00:08:32**IP Address:** 104.129.194.128

PAGE 1

Q1: How did you hear about this study? (please check ALL that apply to you)

The Beacon, Eagle 99.3FM

Q2: Where do you live? (please check the ONE option that BEST applies to you)

Dearborn County (outside Study Area and Lawrenceburg)

Q3: On an average WEEKDAY, what area do you travel to the most for work, school, shopping, etc.? (please check the ONE option that BEST applies to you)

Ohio (not Hamilton County)

Q4: On an average WEEKDAY, what times of day are you most likely to be traveling? (please check your top TWO)

7 am-9 am, 4 pm-6 pm

Q5: On an average WEEKDAY, which interchange do you use most frequently to travel on Interstate 74? (please check the ONE option that BEST applies to you) Please refer to the Interchange Map below as a reference

I-275/Bellevue Dr. (US 50)

Q6: On an average WEEKEND day, what area do you travel to the most for work, school, place of worship, shopping, etc.? (please check the ONE option that BEST applies to you)

Kentucky

Q7: On an average WEEKEND day, what times of day are you most likely to be traveling? (please check your top TWO)

9 am-12 Noon, 4 pm-6 pm

Q8: On an average WEEKEND day, which interchange do you use most frequently to travel on Interstate 74? (please check the ONE option that BEST applies to you) Please refer to the Interchange Map below as a reference

I-275/Bellevue Dr. (US 50)

Q9: What potential outcomes from this study are most important to you? (please check your top THREE)

Maintain current roads (paving, striping),


Preserve the rural quality of the area ,

Support new investment/economic development opportunities

Q10: Please use the space below to share any other issues or opportunities we should be mindful of during the Bright 74 Study?

Development should occur in areas where there is existing infrastructure available.


#82

**COMPLETE****Collector:** Web Link 1 (Web Link)**Started:** Thursday, February 18, 2016 8:49:45 AM**Last Modified:** Thursday, February 18, 2016 8:52:03 AM**Time Spent:** 00:02:18**IP Address:** 75.144.108.57

PAGE 1

Q1: How did you hear about this study? (please check ALL that apply to you)	Dearborn County Register & Journal Press
Q2: Where do you live? (please check the ONE option that BEST applies to you)	City of Harrison, Ohio
Q3: On an average WEEKDAY, what area do you travel to the most for work, school, shopping, etc.? (please check the ONE option that BEST applies to you)	Dearborn County (outside Study Area and Lawrenceburg)
Q4: On an average WEEKDAY, what times of day are you most likely to be traveling? (please check your top TWO)	7 am-9 am, 4 pm-6 pm
Q5: On an average WEEKDAY, which interchange do you use most frequently to travel on Interstate 74? (please check the ONE option that BEST applies to you) Please refer to the Interchange Map below as a reference	SR 1
Q6: On an average WEEKEND day, what area do you travel to the most for work, school, place of worship, shopping, etc.? (please check the ONE option that BEST applies to you)	Dearborn County (outside Study Area and Lawrenceburg)
Q7: On an average WEEKEND day, what times of day are you most likely to be traveling? (please check your top TWO)	9 am-12 Noon, 1 pm-4 pm
Q8: On an average WEEKEND day, which interchange do you use most frequently to travel on Interstate 74? (please check the ONE option that BEST applies to you) Please refer to the Interchange Map below as a reference	I-275/Kilby Rd.
Q9: What potential outcomes from this study are most important to you? (please check your top THREE)	Improve travel safety, Maintain current roads (paving, striping), Shorten my travel time
Q10: Please use the space below to share any other issues or opportunities we should be mindful of during the Bright 74 Study?	<i>Respondent skipped this question</i>


#83

**COMPLETE****Collector:** Web Link 1 (Web Link)**Started:** Thursday, February 18, 2016 8:48:54 AM**Last Modified:** Thursday, February 18, 2016 8:53:09 AM**Time Spent:** 00:04:15**IP Address:** 184.1.142.87

PAGE 1

Q1: How did you hear about this study? (please check ALL that apply to you)	The Beacon, Dearborn County Register & Journal Press
Q2: Where do you live? (please check the ONE option that BEST applies to you)	Dearborn County (outside Study Area and Lawrenceburg)
Q3: On an average WEEKDAY, what area do you travel to the most for work, school, shopping, etc.? (please check the ONE option that BEST applies to you)	Dearborn County (outside Study Area and Lawrenceburg)
Q4: On an average WEEKDAY, what times of day are you most likely to be traveling? (please check your top TWO)	9 am-12 Noon, 1 pm-4 pm
Q5: On an average WEEKDAY, which interchange do you use most frequently to travel on Interstate 74? (please check the ONE option that BEST applies to you) Please refer to the Interchange Map below as a reference	SR 1
Q6: On an average WEEKEND day, what area do you travel to the most for work, school, place of worship, shopping, etc.? (please check the ONE option that BEST applies to you)	Dearborn County (outside Study Area and Lawrenceburg)
Q7: On an average WEEKEND day, what times of day are you most likely to be traveling? (please check your top TWO)	9 am-12 Noon, 4 pm-6 pm
Q8: On an average WEEKEND day, which interchange do you use most frequently to travel on Interstate 74? (please check the ONE option that BEST applies to you) Please refer to the Interchange Map below as a reference	SR 1
Q9: What potential outcomes from this study are most important to you? (please check your top THREE)	Improve travel safety, Shorten my travel time, Support new investment/economic development opportunities
Q10: Please use the space below to share any other issues or opportunities we should be mindful of during the Bright 74 Study?	<i>Respondent skipped this question</i>


#84

**COMPLETE****Collector:** Web Link 1 (Web Link)**Started:** Thursday, February 18, 2016 8:53:04 AM**Last Modified:** Thursday, February 18, 2016 8:56:08 AM**Time Spent:** 00:03:04**IP Address:** 98.227.53.37

PAGE 1

Q1: How did you hear about this study? (please check ALL that apply to you)	Eagle 99.3FM
Q2: Where do you live? (please check the ONE option that BEST applies to you)	Bright 74 Study Area (please refer to the Study Area Map below)
Q3: On an average WEEKDAY, what area do you travel to the most for work, school, shopping, etc.? (please check the ONE option that BEST applies to you)	Bright 74 Study Area (please refer to the Study Area Map above)
Q4: On an average WEEKDAY, what times of day are you most likely to be traveling? (please check your top TWO)	4 pm-6 pm
Q5: On an average WEEKDAY, which interchange do you use most frequently to travel on Interstate 74? (please check the ONE option that BEST applies to you) Please refer to the Interchange Map below as a reference	Harrison/Brookville Rd.
Q6: On an average WEEKEND day, what area do you travel to the most for work, school, place of worship, shopping, etc.? (please check the ONE option that BEST applies to you)	Hamilton County (outside of Harrison)
Q7: On an average WEEKEND day, what times of day are you most likely to be traveling? (please check your top TWO)	9 am-12 Noon
Q8: On an average WEEKEND day, which interchange do you use most frequently to travel on Interstate 74? (please check the ONE option that BEST applies to you) Please refer to the Interchange Map below as a reference	Harrison/Brookville Rd.
Q9: What potential outcomes from this study are most important to you? (please check your top THREE)	Improve travel safety , Maintain current roads (paving, striping), Shorten my travel time
Q10: Please use the space below to share any other issues or opportunities we should be mindful of during the Bright 74 Study?	<i>Respondent skipped this question</i>


#85

**COMPLETE****Collector:** Web Link 1 (Web Link)**Started:** Thursday, February 18, 2016 8:56:48 AM**Last Modified:** Thursday, February 18, 2016 9:01:50 AM**Time Spent:** 00:05:02**IP Address:** 67.235.52.164

PAGE 1

Q1: How did you hear about this study? (please check ALL that apply to you)	Eagle 99.3FM, Social Media: Facebook, Twitter, etc.
Q2: Where do you live? (please check the ONE option that BEST applies to you)	City of Lawrenceburg (outside Study Area)
Q3: On an average WEEKDAY, what area do you travel to the most for work, school, shopping, etc.? (please check the ONE option that BEST applies to you)	Bright 74 Study Area (please refer to the Study Area Map above)
Q4: On an average WEEKDAY, what times of day are you most likely to be traveling? (please check your top TWO)	7 am-9 am, 4 pm-6 pm
Q5: On an average WEEKDAY, which interchange do you use most frequently to travel on Interstate 74? (please check the ONE option that BEST applies to you) Please refer to the Interchange Map below as a reference	New Haven Rd.
Q6: On an average WEEKEND day, what area do you travel to the most for work, school, place of worship, shopping, etc.? (please check the ONE option that BEST applies to you)	Bright 74 Study Area (please refer to the Study Area Map below)
Q7: On an average WEEKEND day, what times of day are you most likely to be traveling? (please check your top TWO)	9 am-12 Noon, 6 pm-10 pm
Q8: On an average WEEKEND day, which interchange do you use most frequently to travel on Interstate 74? (please check the ONE option that BEST applies to you) Please refer to the Interchange Map below as a reference	New Haven Rd.
Q9: What potential outcomes from this study are most important to you? (please check your top THREE)	<p>Improve travel safety,</p> <p>Preserve the rural quality of the area ,</p> <p>Protect environmental resources (streams, hillsides, forests, wildlife, etc.)</p>
Q10: Please use the space below to share any other issues or opportunities we should be mindful of during the Bright 74 Study?	<i>Respondent skipped this question</i>

#86

**COMPLETE****Collector:** Web Link 1 (Web Link)**Started:** Thursday, February 18, 2016 9:01:54 AM**Last Modified:** Thursday, February 18, 2016 9:03:10 AM**Time Spent:** 00:01:15**IP Address:** 98.158.212.241

PAGE 1

Q1: How did you hear about this study? (please check ALL that apply to you)

Eagle 99.3FM

Q2: Where do you live? (please check the ONE option that BEST applies to you)

Dearborn County (outside Study Area and Lawrenceburg)

Q3: On an average WEEKDAY, what area do you travel to the most for work, school, shopping, etc.? (please check the ONE option that BEST applies to you)

Dearborn County (outside Study Area and Lawrenceburg)

Q4: On an average WEEKDAY, what times of day are you most likely to be traveling? (please check your top TWO)

4 am-7 am, 4 pm-6 pm

Q5: On an average WEEKDAY, which interchange do you use most frequently to travel on Interstate 74? (please check the ONE option that BEST applies to you) Please refer to the Interchange Map below as a reference

Harrison/Brookville Rd.

Q6: On an average WEEKEND day, what area do you travel to the most for work, school, place of worship, shopping, etc.? (please check the ONE option that BEST applies to you)

Dearborn County (outside Study Area and Lawrenceburg)

Q7: On an average WEEKEND day, what times of day are you most likely to be traveling? (please check your top TWO)

9 am-12 Noon, 4 pm-6 pm

Q8: On an average WEEKEND day, which interchange do you use most frequently to travel on Interstate 74? (please check the ONE option that BEST applies to you) Please refer to the Interchange Map below as a reference

SR 1

Q9: What potential outcomes from this study are most important to you? (please check your top THREE)

Protect environmental resources (streams, hillsides, forests, wildlife, etc.)

Q10: Please use the space below to share any other issues or opportunities we should be mindful of during the Bright 74 Study?

there needs to be a by pass around lawrenceburg so people who live in other parts of the county can get around also, its not just about bright people.


#87

**COMPLETE****Collector:** Web Link 1 (Web Link)**Started:** Thursday, February 18, 2016 8:58:53 AM**Last Modified:** Thursday, February 18, 2016 9:03:24 AM**Time Spent:** 00:04:30**IP Address:** 167.253.180.3

PAGE 1

Q1: How did you hear about this study? (please check ALL that apply to you)	Eagle 99.3FM
Q2: Where do you live? (please check the ONE option that BEST applies to you)	Indiana (not Dearborn County)
Q3: On an average WEEKDAY, what area do you travel to the most for work, school, shopping, etc.? (please check the ONE option that BEST applies to you)	Bright 74 Study Area (please refer to the Study Area Map above)
Q4: On an average WEEKDAY, what times of day are you most likely to be traveling? (please check your top TWO)	7 am-9 am, 4 pm-6 pm
Q5: On an average WEEKDAY, which interchange do you use most frequently to travel on Interstate 74? (please check the ONE option that BEST applies to you) Please refer to the Interchange Map below as a reference	Harrison/Brookville Rd.
Q6: On an average WEEKEND day, what area do you travel to the most for work, school, place of worship, shopping, etc.? (please check the ONE option that BEST applies to you)	Bright 74 Study Area (please refer to the Study Area Map below)
Q7: On an average WEEKEND day, what times of day are you most likely to be traveling? (please check your top TWO)	12 Noon-1pm, 6 pm-10 pm
Q8: On an average WEEKEND day, which interchange do you use most frequently to travel on Interstate 74? (please check the ONE option that BEST applies to you) Please refer to the Interchange Map below as a reference	Harrison/Brookville Rd.
Q9: What potential outcomes from this study are most important to you? (please check your top THREE)	<p>Improve travel safety,</p> <p>Reduce emergency response times,</p> <p>Support new investment/economic development opportunities</p>
Q10: Please use the space below to share any other issues or opportunities we should be mindful of during the Bright 74 Study?	<i>Respondent skipped this question</i>

#88

**COMPLETE****Collector:** Web Link 1 (Web Link)**Started:** Thursday, February 18, 2016 8:59:44 AM**Last Modified:** Thursday, February 18, 2016 9:05:40 AM**Time Spent:** 00:05:55**IP Address:** 66.117.224.2

PAGE 1

Q1: How did you hear about this study? (please check ALL that apply to you)

Eagle 99.3FM, Postcard/Direct Mailing,
Social Media: Facebook, Twitter, etc. ,
Word of mouth

Q2: Where do you live? (please check the ONE option that BEST applies to you)

Bright 74 Study Area (please refer to the Study Area Map below)

Q3: On an average WEEKDAY, what area do you travel to the most for work, school, shopping, etc.? (please check the ONE option that BEST applies to you)

Bright 74 Study Area (please refer to the Study Area Map above)

Q4: On an average WEEKDAY, what times of day are you most likely to be traveling? (please check your top TWO)

4 am-7 am

Q5: On an average WEEKDAY, which interchange do you use most frequently to travel on Interstate 74? (please check the ONE option that BEST applies to you) Please refer to the Interchange Map below as a reference

I-275/Kilby Rd.

Q6: On an average WEEKEND day, what area do you travel to the most for work, school, place of worship, shopping, etc.? (please check the ONE option that BEST applies to you)

Bright 74 Study Area (please refer to the Study Area Map below)

Q7: On an average WEEKEND day, what times of day are you most likely to be traveling? (please check your top TWO)

7 am-9 am, 4 pm-6 pm

Q8: On an average WEEKEND day, which interchange do you use most frequently to travel on Interstate 74? (please check the ONE option that BEST applies to you) Please refer to the Interchange Map below as a reference

I-275/Kilby Rd.


Q9: What potential outcomes from this study are most important to you? (please check your top THREE)

Maintain current roads (paving, striping),
Preserve the rural quality of the area ,
Protect environmental resources (streams, hillsides, forests, wildlife, etc.)

Q10: Please use the space below to share any other issues or opportunities we should be mindful of during the Bright 74 Study?

I like the rural area of Bright. My feeling is that if we add another main artery the country life will be gone. :(


#89

**COMPLETE****Collector:** Web Link 1 (Web Link)**Started:** Thursday, February 18, 2016 9:04:38 AM**Last Modified:** Thursday, February 18, 2016 9:08:06 AM**Time Spent:** 00:03:27**IP Address:** 66.161.201.30

PAGE 1

Q1: How did you hear about this study? (please check ALL that apply to you)	Eagle 99.3FM
Q2: Where do you live? (please check the ONE option that BEST applies to you)	Dearborn County (outside Study Area and Lawrenceburg)
Q3: On an average WEEKDAY, what area do you travel to the most for work, school, shopping, etc.? (please check the ONE option that BEST applies to you)	City of Lawrenceburg (outside Study Area)
Q4: On an average WEEKDAY, what times of day are you most likely to be traveling? (please check your top TWO)	7 am-9 am, 4 pm-6 pm
Q5: On an average WEEKDAY, which interchange do you use most frequently to travel on Interstate 74? (please check the ONE option that BEST applies to you) Please refer to the Interchange Map below as a reference	SR 1
Q6: On an average WEEKEND day, what area do you travel to the most for work, school, place of worship, shopping, etc.? (please check the ONE option that BEST applies to you)	City of Harrison, Ohio
Q7: On an average WEEKEND day, what times of day are you most likely to be traveling? (please check your top TWO)	9 am-12 Noon, 1 pm-4 pm
Q8: On an average WEEKEND day, which interchange do you use most frequently to travel on Interstate 74? (please check the ONE option that BEST applies to you) Please refer to the Interchange Map below as a reference	SR 1
Q9: What potential outcomes from this study are most important to you? (please check your top THREE)	Shorten my travel time, Support new investment/economic development opportunities
Q10: Please use the space below to share any other issues or opportunities we should be mindful of during the Bright 74 Study?	<i>Respondent skipped this question</i>


#90

**COMPLETE****Collector:** Web Link 1 (Web Link)**Started:** Thursday, February 18, 2016 9:06:50 AM**Last Modified:** Thursday, February 18, 2016 9:09:33 AM**Time Spent:** 00:02:43**IP Address:** 69.61.143.231

PAGE 1

Q1: How did you hear about this study? (please check ALL that apply to you)	Eagle 99.3FM
Q2: Where do you live? (please check the ONE option that BEST applies to you)	Dearborn County (outside Study Area and Lawrenceburg)
Q3: On an average WEEKDAY, what area do you travel to the most for work, school, shopping, etc.? (please check the ONE option that BEST applies to you)	Hamilton County (outside of Harrison)
Q4: On an average WEEKDAY, what times of day are you most likely to be traveling? (please check your top TWO)	4 am-7 am, 4 pm-6 pm
Q5: On an average WEEKDAY, which interchange do you use most frequently to travel on Interstate 74? (please check the ONE option that BEST applies to you) Please refer to the Interchange Map below as a reference	I-275/Kilby Rd.
Q6: On an average WEEKEND day, what area do you travel to the most for work, school, place of worship, shopping, etc.? (please check the ONE option that BEST applies to you)	Kentucky
Q7: On an average WEEKEND day, what times of day are you most likely to be traveling? (please check your top TWO)	1 pm-4 pm
Q8: On an average WEEKEND day, which interchange do you use most frequently to travel on Interstate 74? (please check the ONE option that BEST applies to you) Please refer to the Interchange Map below as a reference	I-275/Bellevue Dr. (US 50)
Q9: What potential outcomes from this study are most important to you? (please check your top THREE)	Improve travel safety, Minimize public costs, Preserve the rural quality of the area
Q10: Please use the space below to share any other issues or opportunities we should be mindful of during the Bright 74 Study?	<i>Respondent skipped this question</i>


#91

**COMPLETE****Collector:** Web Link 1 (Web Link)**Started:** Thursday, February 18, 2016 9:09:18 AM**Last Modified:** Thursday, February 18, 2016 9:13:15 AM**Time Spent:** 00:03:56**IP Address:** 104.129.196.114

PAGE 1

Q1: How did you hear about this study? (please check ALL that apply to you)	The Beacon, Eagle 99.3FM, Word of mouth
Q2: Where do you live? (please check the ONE option that BEST applies to you)	Bright 74 Study Area (please refer to the Study Area Map below)
Q3: On an average WEEKDAY, what area do you travel to the most for work, school, shopping, etc.? (please check the ONE option that BEST applies to you)	Hamilton County (outside of Harrison)
Q4: On an average WEEKDAY, what times of day are you most likely to be traveling? (please check your top TWO)	7 am-9 am, 4 pm-6 pm
Q5: On an average WEEKDAY, which interchange do you use most frequently to travel on Interstate 74? (please check the ONE option that BEST applies to you) Please refer to the Interchange Map below as a reference	I-275/Kilby Rd.
Q6: On an average WEEKEND day, what area do you travel to the most for work, school, place of worship, shopping, etc.? (please check the ONE option that BEST applies to you)	Bright 74 Study Area (please refer to the Study Area Map below)
Q7: On an average WEEKEND day, what times of day are you most likely to be traveling? (please check your top TWO)	9 am-12 Noon, 6 pm-10 pm
Q8: On an average WEEKEND day, which interchange do you use most frequently to travel on Interstate 74? (please check the ONE option that BEST applies to you) Please refer to the Interchange Map below as a reference	New Haven Rd.
Q9: What potential outcomes from this study are most important to you? (please check your top THREE)	Preserve the rural quality of the area , Protect environmental resources (streams, hillsides, forests, wildlife, etc.) , Shorten my travel time
Q10: Please use the space below to share any other issues or opportunities we should be mindful of during the Bright 74 Study?	<i>Respondent skipped this question</i>

#92

**COMPLETE****Collector:** Web Link 1 (Web Link)**Started:** Thursday, February 18, 2016 9:11:31 AM**Last Modified:** Thursday, February 18, 2016 9:17:36 AM**Time Spent:** 00:06:04**IP Address:** 184.1.140.202

PAGE 1

Q1: How did you hear about this study? (please check ALL that apply to you)

The Beacon, Word of mouth

Q2: Where do you live? (please check the ONE option that BEST applies to you)

Dearborn County (outside Study Area and Lawrenceburg)

Q3: On an average WEEKDAY, what area do you travel to the most for work, school, shopping, etc.? (please check the ONE option that BEST applies to you)

Dearborn County (outside Study Area and Lawrenceburg)

Q4: On an average WEEKDAY, what times of day are you most likely to be traveling? (please check your top TWO)

7 am-9 am, 1 pm-4 pm

Q5: On an average WEEKDAY, which interchange do you use most frequently to travel on Interstate 74? (please check the ONE option that BEST applies to you) Please refer to the Interchange Map below as a reference

Harrison/Brookville Rd.

Q6: On an average WEEKEND day, what area do you travel to the most for work, school, place of worship, shopping, etc.? (please check the ONE option that BEST applies to you)

Dearborn County (outside Study Area and Lawrenceburg)

Q7: On an average WEEKEND day, what times of day are you most likely to be traveling? (please check your top TWO)

9 am-12 Noon

Q8: On an average WEEKEND day, which interchange do you use most frequently to travel on Interstate 74? (please check the ONE option that BEST applies to you) Please refer to the Interchange Map below as a reference

I-275/Bellevue Dr. (US 50)

Q9: What potential outcomes from this study are most important to you? (please check your top THREE)

Improve travel safety,


Maintain current roads (paving, striping),

Minimize public costs

Q10: Please use the space below to share any other issues or opportunities we should be mindful of during the Bright 74 Study?

The county can't even maintain the existing roads properly...With dwindling tax revenues, this subject shouldn't even be on the table


#93

**COMPLETE****Collector:** Web Link 1 (Web Link)**Started:** Thursday, February 18, 2016 9:14:07 AM**Last Modified:** Thursday, February 18, 2016 9:17:50 AM**Time Spent:** 00:03:42**IP Address:** 12.250.243.42

PAGE 1

Q1: How did you hear about this study? (please check ALL that apply to you)	Eagle 99.3FM
Q2: Where do you live? (please check the ONE option that BEST applies to you)	Bright 74 Study Area (please refer to the Study Area Map below)
Q3: On an average WEEKDAY, what area do you travel to the most for work, school, shopping, etc.? (please check the ONE option that BEST applies to you)	Bright 74 Study Area (please refer to the Study Area Map above)
Q4: On an average WEEKDAY, what times of day are you most likely to be traveling? (please check your top TWO)	4 am-7 am, 4 pm-6 pm
Q5: On an average WEEKDAY, which interchange do you use most frequently to travel on Interstate 74? (please check the ONE option that BEST applies to you) Please refer to the Interchange Map below as a reference	Harrison/Brookville Rd.
Q6: On an average WEEKEND day, what area do you travel to the most for work, school, place of worship, shopping, etc.? (please check the ONE option that BEST applies to you)	Bright 74 Study Area (please refer to the Study Area Map below)
Q7: On an average WEEKEND day, what times of day are you most likely to be traveling? (please check your top TWO)	1 pm-4 pm
Q8: On an average WEEKEND day, which interchange do you use most frequently to travel on Interstate 74? (please check the ONE option that BEST applies to you) Please refer to the Interchange Map below as a reference	Harrison/Brookville Rd.
Q9: What potential outcomes from this study are most important to you? (please check your top THREE)	Maintain current roads (paving, striping), Shorten my travel time, Support new investment/economic development opportunities
Q10: Please use the space below to share any other issues or opportunities we should be mindful of during the Bright 74 Study?	<i>Respondent skipped this question</i>


#94

**COMPLETE****Collector:** Web Link 1 (Web Link)**Started:** Thursday, February 18, 2016 9:14:50 AM**Last Modified:** Thursday, February 18, 2016 9:18:15 AM**Time Spent:** 00:03:24**IP Address:** 67.236.132.205

PAGE 1

Q1: How did you hear about this study? (please check ALL that apply to you)	Other (please explain): Eaglecountryonline.com
Q2: Where do you live? (please check the ONE option that BEST applies to you)	City of Lawrenceburg (outside Study Area)
Q3: On an average WEEKDAY, what area do you travel to the most for work, school, shopping, etc.? (please check the ONE option that BEST applies to you)	Hamilton County (outside of Harrison)
Q4: On an average WEEKDAY, what times of day are you most likely to be traveling? (please check your top TWO)	7 am-9 am, 4 pm-6 pm
Q5: On an average WEEKDAY, which interchange do you use most frequently to travel on Interstate 74? (please check the ONE option that BEST applies to you) Please refer to the Interchange Map below as a reference	I-275/Bellevue Dr. (US 50)
Q6: On an average WEEKEND day, what area do you travel to the most for work, school, place of worship, shopping, etc.? (please check the ONE option that BEST applies to you)	Bright 74 Study Area (please refer to the Study Area Map below)
Q7: On an average WEEKEND day, what times of day are you most likely to be traveling? (please check your top TWO)	9 am-12 Noon, 6 pm-10 pm
Q8: On an average WEEKEND day, which interchange do you use most frequently to travel on Interstate 74? (please check the ONE option that BEST applies to you) Please refer to the Interchange Map below as a reference	SR 1
Q9: What potential outcomes from this study are most important to you? (please check your top THREE)	Minimize public costs, Protect environmental resources (streams, hillsides, forests, wildlife, etc.) , Support new investment/economic development opportunities
Q10: Please use the space below to share any other issues or opportunities we should be mindful of during the Bright 74 Study?	<i>Respondent skipped this question</i>


#95

**COMPLETE****Collector:** Web Link 1 (Web Link)**Started:** Thursday, February 18, 2016 9:15:04 AM**Last Modified:** Thursday, February 18, 2016 9:18:45 AM**Time Spent:** 00:03:40**IP Address:** 70.60.60.200

PAGE 1

Q1: How did you hear about this study? (please check ALL that apply to you)	The Beacon, Eagle 99.3FM, Postcard/Direct Mailing
Q2: Where do you live? (please check the ONE option that BEST applies to you)	Bright 74 Study Area (please refer to the Study Area Map below)
Q3: On an average WEEKDAY, what area do you travel to the most for work, school, shopping, etc.? (please check the ONE option that BEST applies to you)	Hamilton County (outside of Harrison)
Q4: On an average WEEKDAY, what times of day are you most likely to be traveling? (please check your top TWO)	4 am-7 am, 7 am-9 am
Q5: On an average WEEKDAY, which interchange do you use most frequently to travel on Interstate 74? (please check the ONE option that BEST applies to you) Please refer to the Interchange Map below as a reference	Dry Fork Rd.
Q6: On an average WEEKEND day, what area do you travel to the most for work, school, place of worship, shopping, etc.? (please check the ONE option that BEST applies to you)	Hamilton County (outside of Harrison)
Q7: On an average WEEKEND day, what times of day are you most likely to be traveling? (please check your top TWO)	9 am-12 Noon, 12 Noon-1pm
Q8: On an average WEEKEND day, which interchange do you use most frequently to travel on Interstate 74? (please check the ONE option that BEST applies to you) Please refer to the Interchange Map below as a reference	New Haven Rd.
Q9: What potential outcomes from this study are most important to you? (please check your top THREE)	Maintain current roads (paving, striping), Shorten my travel time, Support new investment/economic development opportunities
Q10: Please use the space below to share any other issues or opportunities we should be mindful of during the Bright 74 Study?	<i>Respondent skipped this question</i>

#96

**COMPLETE****Collector:** Web Link 1 (Web Link)**Started:** Thursday, February 18, 2016 9:08:42 AM**Last Modified:** Thursday, February 18, 2016 9:18:53 AM**Time Spent:** 00:10:11**IP Address:** 68.45.158.199

PAGE 1

Q1: How did you hear about this study? (please check ALL that apply to you)

The Beacon,
Dearborn County Register & Journal Press ,
Eagle 99.3FM, Study Website: Bright74.oki.org

Q2: Where do you live? (please check the ONE option that BEST applies to you)

Dearborn County (outside Study Area and Lawrenceburg)

Q3: On an average WEEKDAY, what area do you travel to the most for work, school, shopping, etc.? (please check the ONE option that BEST applies to you)

Dearborn County (outside Study Area and Lawrenceburg)

Q4: On an average WEEKDAY, what times of day are you most likely to be traveling? (please check your top TWO)

4 am-7 am, 4 pm-6 pm

Q5: On an average WEEKDAY, which interchange do you use most frequently to travel on Interstate 74? (please check the ONE option that BEST applies to you) Please refer to the Interchange Map below as a reference

I-275/Belleview Dr. (US 50)

Q6: On an average WEEKEND day, what area do you travel to the most for work, school, place of worship, shopping, etc.? (please check the ONE option that BEST applies to you)

City of Lawrenceburg (outside Study Area)

Q7: On an average WEEKEND day, what times of day are you most likely to be traveling? (please check your top TWO)

4 am-7 am, 4 pm-6 pm

Q8: On an average WEEKEND day, which interchange do you use most frequently to travel on Interstate 74? (please check the ONE option that BEST applies to you) Please refer to the Interchange Map below as a reference

I-275/Kilby Rd.


Q9: What potential outcomes from this study are most important to you? (please check your top THREE)

Maintain current roads (paving, striping),
Preserve the rural quality of the area

Q10: Please use the space below to share any other issues or opportunities we should be mindful of during the Bright 74 Study?

Regarding any Federal Funding for this particular proposed project the requirements for any receipt of Federal Dollars will require compliance with Federal Environmental rules which are not user friendly. Several recent road projects completed within the Southeastern Indiana area the past 20 years did not receive Federal Dollars as State rules are less strict than Federal rules. It is also noted that Federal Dollars come out of the pockets of Residents of Dearborn County and are not free money.


#97

**COMPLETE****Collector:** Web Link 1 (Web Link)**Started:** Thursday, February 18, 2016 9:18:56 AM**Last Modified:** Thursday, February 18, 2016 9:23:51 AM**Time Spent:** 00:04:54**IP Address:** 208.102.17.138

PAGE 1

Q1: How did you hear about this study? (please check ALL that apply to you)	Social Media: Facebook, Twitter, etc.
Q2: Where do you live? (please check the ONE option that BEST applies to you)	City of Harrison, Ohio
Q3: On an average WEEKDAY, what area do you travel to the most for work, school, shopping, etc.? (please check the ONE option that BEST applies to you)	City of Harrison, Ohio
Q4: On an average WEEKDAY, what times of day are you most likely to be traveling? (please check your top TWO)	1 pm-4 pm
Q5: On an average WEEKDAY, which interchange do you use most frequently to travel on Interstate 74? (please check the ONE option that BEST applies to you) Please refer to the Interchange Map below as a reference	New Haven Rd.
Q6: On an average WEEKEND day, what area do you travel to the most for work, school, place of worship, shopping, etc.? (please check the ONE option that BEST applies to you)	City of Harrison, Ohio
Q7: On an average WEEKEND day, what times of day are you most likely to be traveling? (please check your top TWO)	1 pm-4 pm
Q8: On an average WEEKEND day, which interchange do you use most frequently to travel on Interstate 74? (please check the ONE option that BEST applies to you) Please refer to the Interchange Map below as a reference	New Haven Rd.
Q9: What potential outcomes from this study are most important to you? (please check your top THREE)	Other (please explain): Reduce traffic flow through Harrison
Q10: Please use the space below to share any other issues or opportunities we should be mindful of during the Bright 74 Study?	<i>Respondent skipped this question</i>

#98

**COMPLETE****Collector:** Web Link 1 (Web Link)**Started:** Thursday, February 18, 2016 9:19:18 AM**Last Modified:** Thursday, February 18, 2016 9:26:21 AM**Time Spent:** 00:07:02**IP Address:** 38.101.184.210

PAGE 1

Q1: How did you hear about this study? (please check ALL that apply to you)

The Beacon, Eagle 99.3FM,
Social Media: Facebook, Twitter, etc. ,
Word of mouth

Q2: Where do you live? (please check the ONE option that BEST applies to you)

Dearborn County (outside Study Area and Lawrenceburg)

Q3: On an average WEEKDAY, what area do you travel to the most for work, school, shopping, etc.? (please check the ONE option that BEST applies to you)

Bright 74 Study Area (please refer to the Study Area Map above)

Q4: On an average WEEKDAY, what times of day are you most likely to be traveling? (please check your top TWO)

4 am-7 am, 4 pm-6 pm

Q5: On an average WEEKDAY, which interchange do you use most frequently to travel on Interstate 74? (please check the ONE option that BEST applies to you) Please refer to the Interchange Map below as a reference

Harrison/Brookville Rd.

Q6: On an average WEEKEND day, what area do you travel to the most for work, school, place of worship, shopping, etc.? (please check the ONE option that BEST applies to you)

Indiana (not Dearborn County)

Q7: On an average WEEKEND day, what times of day are you most likely to be traveling? (please check your top TWO)

9 am-12 Noon, 6 pm-10 pm

Q8: On an average WEEKEND day, which interchange do you use most frequently to travel on Interstate 74? (please check the ONE option that BEST applies to you) Please refer to the Interchange Map below as a reference

SR 1


Q9: What potential outcomes from this study are most important to you? (please check your top THREE)

Improve travel safety ,
Maintain current roads (paving, striping),
Shorten my travel time

Q10: Please use the space below to share any other issues or opportunities we should be mindful of during the Bright 74 Study?

Respondent skipped this question


#99

**COMPLETE****Collector:** Web Link 1 (Web Link)**Started:** Thursday, February 18, 2016 9:24:05 AM**Last Modified:** Thursday, February 18, 2016 9:28:00 AM**Time Spent:** 00:03:54**IP Address:** 66.162.53.146

PAGE 1

Q1: How did you hear about this study? (please check ALL that apply to you)	Eagle 99.3FM
Q2: Where do you live? (please check the ONE option that BEST applies to you)	Bright 74 Study Area (please refer to the Study Area Map below)
Q3: On an average WEEKDAY, what area do you travel to the most for work, school, shopping, etc.? (please check the ONE option that BEST applies to you)	Bright 74 Study Area (please refer to the Study Area Map above)
Q4: On an average WEEKDAY, what times of day are you most likely to be traveling? (please check your top TWO)	7 am-9 am, 6 pm-10 pm
Q5: On an average WEEKDAY, which interchange do you use most frequently to travel on Interstate 74? (please check the ONE option that BEST applies to you) Please refer to the Interchange Map below as a reference	I never travel on I-74
Q6: On an average WEEKEND day, what area do you travel to the most for work, school, place of worship, shopping, etc.? (please check the ONE option that BEST applies to you)	Bright 74 Study Area (please refer to the Study Area Map below)
Q7: On an average WEEKEND day, what times of day are you most likely to be traveling? (please check your top TWO)	4 pm-6 pm, 10 pm-1 am
Q8: On an average WEEKEND day, which interchange do you use most frequently to travel on Interstate 74? (please check the ONE option that BEST applies to you) Please refer to the Interchange Map below as a reference	I never travel on I-74
Q9: What potential outcomes from this study are most important to you? (please check your top THREE)	Maintain current roads (paving, striping), Preserve the rural quality of the area , Protect environmental resources (streams, hillsides, forests, wildlife, etc.)
Q10: Please use the space below to share any other issues or opportunities we should be mindful of during the Bright 74 Study?	<i>Respondent skipped this question</i>

#100

**COMPLETE****Collector:** Web Link 1 (Web Link)**Started:** Thursday, February 18, 2016 9:22:15 AM**Last Modified:** Thursday, February 18, 2016 9:29:59 AM**Time Spent:** 00:07:43**IP Address:** 50.5.23.234

PAGE 1

Q1: How did you hear about this study? (please check ALL that apply to you)

The Beacon, Word of mouth

Q2: Where do you live? (please check the ONE option that BEST applies to you)

Bright 74 Study Area (please refer to the Study Area Map below)

Q3: On an average WEEKDAY, what area do you travel to the most for work, school, shopping, etc.? (please check the ONE option that BEST applies to you)

Bright 74 Study Area (please refer to the Study Area Map above)

Q4: On an average WEEKDAY, what times of day are you most likely to be traveling? (please check your top TWO)

9 am-12 Noon, 1 pm-4 pm

Q5: On an average WEEKDAY, which interchange do you use most frequently to travel on Interstate 74? (please check the ONE option that BEST applies to you) Please refer to the Interchange Map below as a reference

I-275/Kilby Rd.

Q6: On an average WEEKEND day, what area do you travel to the most for work, school, place of worship, shopping, etc.? (please check the ONE option that BEST applies to you)

Bright 74 Study Area (please refer to the Study Area Map below)

Q7: On an average WEEKEND day, what times of day are you most likely to be traveling? (please check your top TWO)

9 am-12 Noon, 1 pm-4 pm

Q8: On an average WEEKEND day, which interchange do you use most frequently to travel on Interstate 74? (please check the ONE option that BEST applies to you) Please refer to the Interchange Map below as a reference

I-275/Kilby Rd.

Q9: What potential outcomes from this study are most important to you? (please check your top THREE)

Minimize public costs,


Preserve the rural quality of the area ,

Protect environmental resources (streams, hillsides, forests, wildlife, etc.)

Q10: Please use the space below to share any other issues or opportunities we should be mindful of during the Bright 74 Study?

It could create more traffic in Bright - possibly trucks.

#101

**COMPLETE****Collector:** Web Link 1 (Web Link)**Started:** Thursday, February 18, 2016 9:27:13 AM**Last Modified:** Thursday, February 18, 2016 9:33:31 AM**Time Spent:** 00:06:17**IP Address:** 208.102.21.139

PAGE 1

Q1: How did you hear about this study? (please check ALL that apply to you)

The Beacon, Eagle 99.3FM, Word of mouth

Q2: Where do you live? (please check the ONE option that BEST applies to you)

Bright 74 Study Area (please refer to the Study Area Map below)

Q3: On an average WEEKDAY, what area do you travel to the most for work, school, shopping, etc.? (please check the ONE option that BEST applies to you)

Bright 74 Study Area (please refer to the Study Area Map above)

Q4: On an average WEEKDAY, what times of day are you most likely to be traveling? (please check your top TWO)

7 am-9 am, 1 pm-4 pm

Q5: On an average WEEKDAY, which interchange do you use most frequently to travel on Interstate 74? (please check the ONE option that BEST applies to you) Please refer to the Interchange Map below as a reference

Dry Fork Rd.

Q6: On an average WEEKEND day, what area do you travel to the most for work, school, place of worship, shopping, etc.? (please check the ONE option that BEST applies to you)

Bright 74 Study Area (please refer to the Study Area Map below)

Q7: On an average WEEKEND day, what times of day are you most likely to be traveling? (please check your top TWO)

9 am-12 Noon

Q8: On an average WEEKEND day, which interchange do you use most frequently to travel on Interstate 74? (please check the ONE option that BEST applies to you) Please refer to the Interchange Map below as a reference

Dry Fork Rd.

Q9: What potential outcomes from this study are most important to you? (please check your top THREE)

Maintain current roads (paving, striping),


Minimize public costs,

Preserve the rural quality of the area

Q10: Please use the space below to share any other issues or opportunities we should be mindful of during the Bright 74 Study?

How will you take care of it with a shortfall already at county level. How will these old roads handle the extra traffic? If people need things easy stay in the city. Don't move to the country and try to make it like your city.

#102

**COMPLETE****Collector:** Web Link 1 (Web Link)**Started:** Thursday, February 18, 2016 9:32:03 AM**Last Modified:** Thursday, February 18, 2016 9:41:24 AM**Time Spent:** 00:09:21**IP Address:** 208.102.25.104

PAGE 1

Q1: How did you hear about this study? (please check ALL that apply to you)

Eagle 99.3FM

Q2: Where do you live? (please check the ONE option that BEST applies to you)

Dearborn County (outside Study Area and Lawrenceburg)

Q3: On an average WEEKDAY, what area do you travel to the most for work, school, shopping, etc.? (please check the ONE option that BEST applies to you)

Bright 74 Study Area (please refer to the Study Area Map above)

Q4: On an average WEEKDAY, what times of day are you most likely to be traveling? (please check your top TWO)

9 am-12 Noon, 6 pm-10 pm

Q5: On an average WEEKDAY, which interchange do you use most frequently to travel on Interstate 74? (please check the ONE option that BEST applies to you) Please refer to the Interchange Map below as a reference

I-275/Kilby Rd.

Q6: On an average WEEKEND day, what area do you travel to the most for work, school, place of worship, shopping, etc.? (please check the ONE option that BEST applies to you)

Bright 74 Study Area (please refer to the Study Area Map below)

Q7: On an average WEEKEND day, what times of day are you most likely to be traveling? (please check your top TWO)

9 am-12 Noon, 1 pm-4 pm

Q8: On an average WEEKEND day, which interchange do you use most frequently to travel on Interstate 74? (please check the ONE option that BEST applies to you) Please refer to the Interchange Map below as a reference

I-275/Kilby Rd.


Q9: What potential outcomes from this study are most important to you? (please check your top THREE)

Improve travel safety,
Maintain current roads (paving, striping),
Protect environmental resources (streams, hillsides, forests, wildlife, etc.)

Q10: Please use the space below to share any other issues or opportunities we should be mindful of during the Bright 74 Study?

Do not let the other three major arteries to and from Bright to deteriorate in order to build this connector.

#103

**COMPLETE****Collector:** Web Link 1 (Web Link)**Started:** Thursday, February 18, 2016 9:40:33 AM**Last Modified:** Thursday, February 18, 2016 9:43:39 AM**Time Spent:** 00:03:05**IP Address:** 50.5.16.220

PAGE 1

Q1: How did you hear about this study? (please check ALL that apply to you)

The Beacon, Eagle 99.3FM

Q2: Where do you live? (please check the ONE option that BEST applies to you)

Bright 74 Study Area (please refer to the Study Area Map below)

Q3: On an average WEEKDAY, what area do you travel to the most for work, school, shopping, etc.? (please check the ONE option that BEST applies to you)

Bright 74 Study Area (please refer to the Study Area Map above)

Q4: On an average WEEKDAY, what times of day are you most likely to be traveling? (please check your top TWO)

7 am-9 am, 4 pm-6 pm

Q5: On an average WEEKDAY, which interchange do you use most frequently to travel on Interstate 74? (please check the ONE option that BEST applies to you) Please refer to the Interchange Map below as a reference

I-275/Kilby Rd.

Q6: On an average WEEKEND day, what area do you travel to the most for work, school, place of worship, shopping, etc.? (please check the ONE option that BEST applies to you)

Bright 74 Study Area (please refer to the Study Area Map below)

Q7: On an average WEEKEND day, what times of day are you most likely to be traveling? (please check your top TWO)

9 am-12 Noon, 6 pm-10 pm

Q8: On an average WEEKEND day, which interchange do you use most frequently to travel on Interstate 74? (please check the ONE option that BEST applies to you) Please refer to the Interchange Map below as a reference

I-275/Kilby Rd.

Q9: What potential outcomes from this study are most important to you? (please check your top THREE)

Maintain current roads (paving, striping),


Minimize public costs,

Preserve the rural quality of the area

Q10: Please use the space below to share any other issues or opportunities we should be mindful of during the Bright 74 Study?

stop wasting money


#104

**COMPLETE****Collector:** Web Link 1 (Web Link)**Started:** Thursday, February 18, 2016 9:39:26 AM**Last Modified:** Thursday, February 18, 2016 9:43:48 AM**Time Spent:** 00:04:21**IP Address:** 129.137.226.128

PAGE 1

Q1: How did you hear about this study? (please check ALL that apply to you)	Eagle 99.3FM
Q2: Where do you live? (please check the ONE option that BEST applies to you)	Dearborn County (outside Study Area and Lawrenceburg)
Q3: On an average WEEKDAY, what area do you travel to the most for work, school, shopping, etc.? (please check the ONE option that BEST applies to you)	Bright 74 Study Area (please refer to the Study Area Map above)
Q4: On an average WEEKDAY, what times of day are you most likely to be traveling? (please check your top TWO)	4 am-7 am, 4 pm-6 pm
Q5: On an average WEEKDAY, which interchange do you use most frequently to travel on Interstate 74? (please check the ONE option that BEST applies to you) Please refer to the Interchange Map below as a reference	Harrison/Brookville Rd.
Q6: On an average WEEKEND day, what area do you travel to the most for work, school, place of worship, shopping, etc.? (please check the ONE option that BEST applies to you)	City of Harrison, Ohio
Q7: On an average WEEKEND day, what times of day are you most likely to be traveling? (please check your top TWO)	9 am-12 Noon, 6 pm-10 pm
Q8: On an average WEEKEND day, which interchange do you use most frequently to travel on Interstate 74? (please check the ONE option that BEST applies to you) Please refer to the Interchange Map below as a reference	Harrison/Brookville Rd.
Q9: What potential outcomes from this study are most important to you? (please check your top THREE)	<p>Improve travel safety ,</p> <p>Preserve the rural quality of the area ,</p> <p>Protect environmental resources (streams, hillsides, forests, wildlife, etc.)</p>
Q10: Please use the space below to share any other issues or opportunities we should be mindful of during the Bright 74 Study?	<i>Respondent skipped this question</i>


#105

**COMPLETE****Collector:** Web Link 1 (Web Link)**Started:** Thursday, February 18, 2016 9:42:14 AM**Last Modified:** Thursday, February 18, 2016 10:01:20 AM**Time Spent:** 00:19:05**IP Address:** 75.144.110.13

PAGE 1

Q1: How did you hear about this study? (please check ALL that apply to you)	Eagle 99.3FM
Q2: Where do you live? (please check the ONE option that BEST applies to you)	Dearborn County (outside Study Area and Lawrenceburg)
Q3: On an average WEEKDAY, what area do you travel to the most for work, school, shopping, etc.? (please check the ONE option that BEST applies to you)	Bright 74 Study Area (please refer to the Study Area Map above)
Q4: On an average WEEKDAY, what times of day are you most likely to be traveling? (please check your top TWO)	9 am-12 Noon, 12 Noon-1pm
Q5: On an average WEEKDAY, which interchange do you use most frequently to travel on Interstate 74? (please check the ONE option that BEST applies to you) Please refer to the Interchange Map below as a reference	SR 1
Q6: On an average WEEKEND day, what area do you travel to the most for work, school, place of worship, shopping, etc.? (please check the ONE option that BEST applies to you)	City of Lawrenceburg (outside Study Area)
Q7: On an average WEEKEND day, what times of day are you most likely to be traveling? (please check your top TWO)	9 am-12 Noon, 4 pm-6 pm
Q8: On an average WEEKEND day, which interchange do you use most frequently to travel on Interstate 74? (please check the ONE option that BEST applies to you) Please refer to the Interchange Map below as a reference	I never travel on I-74
Q9: What potential outcomes from this study are most important to you? (please check your top THREE)	Improve travel safety, Maintain current roads (paving, striping), Preserve the rural quality of the area
Q10: Please use the space below to share any other issues or opportunities we should be mindful of during the Bright 74 Study?	<i>Respondent skipped this question</i>


#106

**COMPLETE****Collector:** Web Link 1 (Web Link)**Started:** Thursday, February 18, 2016 10:02:06 AM**Last Modified:** Thursday, February 18, 2016 10:05:40 AM**Time Spent:** 00:03:33**IP Address:** 97.107.175.134

PAGE 1

Q1: How did you hear about this study? (please check ALL that apply to you)	The Beacon, Eagle 99.3FM
Q2: Where do you live? (please check the ONE option that BEST applies to you)	Bright 74 Study Area (please refer to the Study Area Map below)
Q3: On an average WEEKDAY, what area do you travel to the most for work, school, shopping, etc.? (please check the ONE option that BEST applies to you)	City of Harrison, Ohio
Q4: On an average WEEKDAY, what times of day are you most likely to be traveling? (please check your top TWO)	4 am-7 am, 4 pm-6 pm
Q5: On an average WEEKDAY, which interchange do you use most frequently to travel on Interstate 74? (please check the ONE option that BEST applies to you) Please refer to the Interchange Map below as a reference	Dry Fork Rd.
Q6: On an average WEEKEND day, what area do you travel to the most for work, school, place of worship, shopping, etc.? (please check the ONE option that BEST applies to you)	Bright 74 Study Area (please refer to the Study Area Map below)
Q7: On an average WEEKEND day, what times of day are you most likely to be traveling? (please check your top TWO)	9 am-12 Noon, 6 pm-10 pm
Q8: On an average WEEKEND day, which interchange do you use most frequently to travel on Interstate 74? (please check the ONE option that BEST applies to you) Please refer to the Interchange Map below as a reference	I-275/Kilby Rd.
Q9: What potential outcomes from this study are most important to you? (please check your top THREE)	Maintain current roads (paving, striping), Minimize public costs, Preserve the rural quality of the area
Q10: Please use the space below to share any other issues or opportunities we should be mindful of during the Bright 74 Study?	<i>Respondent skipped this question</i>

#107

**COMPLETE****Collector:** Web Link 1 (Web Link)**Started:** Thursday, February 18, 2016 9:58:06 AM**Last Modified:** Thursday, February 18, 2016 10:12:28 AM**Time Spent:** 00:14:21**IP Address:** 216.8.250.110

PAGE 1

Q1: How did you hear about this study? (please check ALL that apply to you)

Eagle 99.3FM

Q2: Where do you live? (please check the ONE option that BEST applies to you)

Dearborn County (outside Study Area and Lawrenceburg)

Q3: On an average WEEKDAY, what area do you travel to the most for work, school, shopping, etc.? (please check the ONE option that BEST applies to you)

Bright 74 Study Area (please refer to the Study Area Map above)

Q4: On an average WEEKDAY, what times of day are you most likely to be traveling? (please check your top TWO)

7 am-9 am, 4 pm-6 pm

Q5: On an average WEEKDAY, which interchange do you use most frequently to travel on Interstate 74? (please check the ONE option that BEST applies to you) Please refer to the Interchange Map below as a reference

Harrison/Brookville Rd.

Q6: On an average WEEKEND day, what area do you travel to the most for work, school, place of worship, shopping, etc.? (please check the ONE option that BEST applies to you)

City of Harrison, Ohio

Q7: On an average WEEKEND day, what times of day are you most likely to be traveling? (please check your top TWO)

9 am-12 Noon, 1 pm-4 pm

Q8: On an average WEEKEND day, which interchange do you use most frequently to travel on Interstate 74? (please check the ONE option that BEST applies to you) Please refer to the Interchange Map below as a reference

Harrison/Brookville Rd.

Q9: What potential outcomes from this study are most important to you? (please check your top THREE)

Maintain current roads (paving, striping),


Minimize public costs,

Preserve the rural quality of the area

Q10: Please use the space below to share any other issues or opportunities we should be mindful of during the Bright 74 Study?

No new roads are needed. Make the ones we have better and maintain them (replace not repatch a million times, fix roads that are slipping such as sawdon ridge and route one). People who live here know it is rural and should not move here expecting the "city". Most people who choose to continue to live here do so because they do not want to live in the "city".

#108

**COMPLETE****Collector:** Web Link 1 (Web Link)**Started:** Thursday, February 18, 2016 9:54:08 AM**Last Modified:** Thursday, February 18, 2016 10:12:40 AM**Time Spent:** 00:18:31**IP Address:** 75.144.108.57


PAGE 1

Q1: How did you hear about this study? (please check ALL that apply to you)	The Beacon, Eagle 99.3FM, Word of mouth
Q2: Where do you live? (please check the ONE option that BEST applies to you)	Bright 74 Study Area (please refer to the Study Area Map below)
Q3: On an average WEEKDAY, what area do you travel to the most for work, school, shopping, etc.? (please check the ONE option that BEST applies to you)	Dearborn County (outside Study Area and Lawrenceburg)
Q4: On an average WEEKDAY, what times of day are you most likely to be traveling? (please check your top TWO)	7 am-9 am, 4 pm-6 pm
Q5: On an average WEEKDAY, which interchange do you use most frequently to travel on Interstate 74? (please check the ONE option that BEST applies to you) Please refer to the Interchange Map below as a reference	Dry Fork Rd.
Q6: On an average WEEKEND day, what area do you travel to the most for work, school, place of worship, shopping, etc.? (please check the ONE option that BEST applies to you)	City of Harrison, Ohio
Q7: On an average WEEKEND day, what times of day are you most likely to be traveling? (please check your top TWO)	9 am-12 Noon, 1 pm-4 pm
Q8: On an average WEEKEND day, which interchange do you use most frequently to travel on Interstate 74? (please check the ONE option that BEST applies to you) Please refer to the Interchange Map below as a reference	Dry Fork Rd.
Q9: What potential outcomes from this study are most important to you? (please check your top THREE)	Maintain current roads (paving, striping), Minimize public costs, Preserve the rural quality of the area

Q10: Please use the space below to share any other issues or opportunities we should be mindful of during the Bright 74 Study?

We should be more concerned with improving existing roads through Bright and the access we have to the highways. Improve North Dearborn road between Bright and the schools. The people who currently use White's Hill are not going to drive out of their way to use a new road. There is a new sub division going in at the other end of State Line. This proposal makes no sense. We live here because it is a rural community, we do not need a new road so that more houses can be built.


#109

**COMPLETE****Collector:** Web Link 1 (Web Link)**Started:** Thursday, February 18, 2016 10:17:11 AM**Last Modified:** Thursday, February 18, 2016 10:19:39 AM**Time Spent:** 00:02:28**IP Address:** 165.138.60.101

PAGE 1

Q1: How did you hear about this study? (please check ALL that apply to you)	Dearborn County Register & Journal Press , Eagle 99.3FM, Word of mouth
Q2: Where do you live? (please check the ONE option that BEST applies to you)	Bright 74 Study Area (please refer to the Study Area Map below)
Q3: On an average WEEKDAY, what area do you travel to the most for work, school, shopping, etc.? (please check the ONE option that BEST applies to you)	Indiana (not Dearborn County)
Q4: On an average WEEKDAY, what times of day are you most likely to be traveling? (please check your top TWO)	4 am-7 am, 4 pm-6 pm
Q5: On an average WEEKDAY, which interchange do you use most frequently to travel on Interstate 74? (please check the ONE option that BEST applies to you) Please refer to the Interchange Map below as a reference	Dry Fork Rd.
Q6: On an average WEEKEND day, what area do you travel to the most for work, school, place of worship, shopping, etc.? (please check the ONE option that BEST applies to you)	City of Harrison, Ohio
Q7: On an average WEEKEND day, what times of day are you most likely to be traveling? (please check your top TWO)	1 pm-4 pm, 6 pm-10 pm
Q8: On an average WEEKEND day, which interchange do you use most frequently to travel on Interstate 74? (please check the ONE option that BEST applies to you) Please refer to the Interchange Map below as a reference	Dry Fork Rd.
Q9: What potential outcomes from this study are most important to you? (please check your top THREE)	Minimize public costs, Shorten my travel time, Support new investment/economic development opportunities
Q10: Please use the space below to share any other issues or opportunities we should be mindful of during the Bright 74 Study?	<i>Respondent skipped this question</i>

#110

**COMPLETE****Collector:** Web Link 1 (Web Link)**Started:** Thursday, February 18, 2016 10:16:27 AM**Last Modified:** Thursday, February 18, 2016 10:23:01 AM**Time Spent:** 00:06:34**IP Address:** 98.158.212.207

PAGE 1

Q1: How did you hear about this study? (please check ALL that apply to you)

The Beacon,
Dearborn County Register & Journal Press ,
Eagle 99.3FM, Social Media: Facebook, Twitter, etc.

Q2: Where do you live? (please check the ONE option that BEST applies to you)

Dearborn County (outside Study Area and Lawrenceburg)

Q3: On an average WEEKDAY, what area do you travel to the most for work, school, shopping, etc.? (please check the ONE option that BEST applies to you)

Dearborn County (outside Study Area and Lawrenceburg)

Q4: On an average WEEKDAY, what times of day are you most likely to be traveling? (please check your top TWO)

1 pm-4 pm, 4 pm-6 pm

Q5: On an average WEEKDAY, which interchange do you use most frequently to travel on Interstate 74? (please check the ONE option that BEST applies to you) Please refer to the Interchange Map below as a reference

New Haven Rd.

Q6: On an average WEEKEND day, what area do you travel to the most for work, school, place of worship, shopping, etc.? (please check the ONE option that BEST applies to you)

Dearborn County (outside Study Area and Lawrenceburg)

Q7: On an average WEEKEND day, what times of day are you most likely to be traveling? (please check your top TWO)

1 pm-4 pm, 4 pm-6 pm

Q8: On an average WEEKEND day, which interchange do you use most frequently to travel on Interstate 74? (please check the ONE option that BEST applies to you) Please refer to the Interchange Map below as a reference

SR 1


Q9: What potential outcomes from this study are most important to you? (please check your top THREE)

Minimize public costs,
Preserve the rural quality of the area ,
Support new investment/economic development opportunities

Q10: Please use the space below to share any other issues or opportunities we should be mindful of during the Bright 74 Study?

Respondent skipped this question


#111

**COMPLETE****Collector:** Web Link 1 (Web Link)**Started:** Thursday, February 18, 2016 10:17:28 AM**Last Modified:** Thursday, February 18, 2016 10:27:07 AM**Time Spent:** 00:09:39**IP Address:** 67.235.52.164

PAGE 1

Q1: How did you hear about this study? (please check ALL that apply to you)	Eagle 99.3FM
Q2: Where do you live? (please check the ONE option that BEST applies to you)	Bright 74 Study Area (please refer to the Study Area Map below)
Q3: On an average WEEKDAY, what area do you travel to the most for work, school, shopping, etc.? (please check the ONE option that BEST applies to you)	City of Lawrenceburg (outside Study Area)
Q4: On an average WEEKDAY, what times of day are you most likely to be traveling? (please check your top TWO)	4 am-7 am, 4 pm-6 pm
Q5: On an average WEEKDAY, which interchange do you use most frequently to travel on Interstate 74? (please check the ONE option that BEST applies to you) Please refer to the Interchange Map below as a reference	SR 1
Q6: On an average WEEKEND day, what area do you travel to the most for work, school, place of worship, shopping, etc.? (please check the ONE option that BEST applies to you)	Bright 74 Study Area (please refer to the Study Area Map below)
Q7: On an average WEEKEND day, what times of day are you most likely to be traveling? (please check your top TWO)	7 am-9 am, 1 pm-4 pm
Q8: On an average WEEKEND day, which interchange do you use most frequently to travel on Interstate 74? (please check the ONE option that BEST applies to you) Please refer to the Interchange Map below as a reference	SR 1
Q9: What potential outcomes from this study are most important to you? (please check your top THREE)	Maintain current roads (paving, striping)
Q10: Please use the space below to share any other issues or opportunities we should be mindful of during the Bright 74 Study?	<i>Respondent skipped this question</i>

#112

**COMPLETE****Collector:** Web Link 1 (Web Link)**Started:** Thursday, February 18, 2016 10:26:39 AM**Last Modified:** Thursday, February 18, 2016 10:31:08 AM**Time Spent:** 00:04:28**IP Address:** 73.168.146.170

PAGE 1

Q1: How did you hear about this study? (please check ALL that apply to you)

Eagle 99.3FM

Q2: Where do you live? (please check the ONE option that BEST applies to you)

Bright 74 Study Area (please refer to the Study Area Map below)

Q3: On an average WEEKDAY, what area do you travel to the most for work, school, shopping, etc.? (please check the ONE option that BEST applies to you)

City of Lawrenceburg (outside Study Area)

Q4: On an average WEEKDAY, what times of day are you most likely to be traveling? (please check your top TWO)

7 am-9 am, 4 pm-6 pm

Q5: On an average WEEKDAY, which interchange do you use most frequently to travel on Interstate 74? (please check the ONE option that BEST applies to you) Please refer to the Interchange Map below as a reference

New Haven Rd.

Q6: On an average WEEKEND day, what area do you travel to the most for work, school, place of worship, shopping, etc.? (please check the ONE option that BEST applies to you)

Bright 74 Study Area (please refer to the Study Area Map below)

Q7: On an average WEEKEND day, what times of day are you most likely to be traveling? (please check your top TWO)

9 am-12 Noon, 4 pm-6 pm

Q8: On an average WEEKEND day, which interchange do you use most frequently to travel on Interstate 74? (please check the ONE option that BEST applies to you) Please refer to the Interchange Map below as a reference

SR 1

Q9: What potential outcomes from this study are most important to you? (please check your top THREE)

Protect environmental resources (streams, hillsides, forests, wildlife, etc.)

,


Other (please explain):

I do not think we need another road to access 74

Q10: Please use the space below to share any other issues or opportunities we should be mindful of during the Bright 74 Study?

Bright is a secluded town- lets keep it that way- we moved here for a reason

#113

**COMPLETE****Collector:** Web Link 1 (Web Link)**Started:** Thursday, February 18, 2016 10:24:35 AM**Last Modified:** Thursday, February 18, 2016 10:37:33 AM**Time Spent:** 00:12:58**IP Address:** 216.8.206.141

PAGE 1

Q1: How did you hear about this study? (please check ALL that apply to you)

The Beacon, Postcard/Direct Mailing,
Word of mouth

Q2: Where do you live? (please check the ONE option that BEST applies to you)

Dearborn County (outside Study Area and Lawrenceburg)

Q3: On an average WEEKDAY, what area do you travel to the most for work, school, shopping, etc.? (please check the ONE option that BEST applies to you)

Respondent skipped this question

Q4: On an average WEEKDAY, what times of day are you most likely to be traveling? (please check your top TWO)

1 pm-4 pm

Q5: On an average WEEKDAY, which interchange do you use most frequently to travel on Interstate 74? (please check the ONE option that BEST applies to you) Please refer to the Interchange Map below as a reference

SR 1

Q6: On an average WEEKEND day, what area do you travel to the most for work, school, place of worship, shopping, etc.? (please check the ONE option that BEST applies to you)

City of Harrison, Ohio

Q7: On an average WEEKEND day, what times of day are you most likely to be traveling? (please check your top TWO)

1 pm-4 pm

Q8: On an average WEEKEND day, which interchange do you use most frequently to travel on Interstate 74? (please check the ONE option that BEST applies to you) Please refer to the Interchange Map below as a reference

SR 1


Q9: What potential outcomes from this study are most important to you? (please check your top THREE)

Improve travel safety,
Maintain current roads (paving, striping),
Preserve the rural quality of the area

Q10: Please use the space below to share any other issues or opportunities we should be mindful of during the Bright 74 Study?

there is approx. a mile and a half stretch on north dearborn that needs sharp turns straightened/also turning lanes at stateline and 50 , especially w. new subdivision being built


#114

**COMPLETE****Collector:** Web Link 1 (Web Link)**Started:** Thursday, February 18, 2016 10:35:26 AM**Last Modified:** Thursday, February 18, 2016 10:37:35 AM**Time Spent:** 00:02:08**IP Address:** 68.45.161.136

PAGE 1

Q1: How did you hear about this study? (please check ALL that apply to you)	The Beacon
Q2: Where do you live? (please check the ONE option that BEST applies to you)	Dearborn County (outside Study Area and Lawrenceburg)
Q3: On an average WEEKDAY, what area do you travel to the most for work, school, shopping, etc.? (please check the ONE option that BEST applies to you)	Bright 74 Study Area (please refer to the Study Area Map above)
Q4: On an average WEEKDAY, what times of day are you most likely to be traveling? (please check your top TWO)	7 am-9 am
Q5: On an average WEEKDAY, which interchange do you use most frequently to travel on Interstate 74? (please check the ONE option that BEST applies to you) Please refer to the Interchange Map below as a reference	Harrison/Brookville Rd.
Q6: On an average WEEKEND day, what area do you travel to the most for work, school, place of worship, shopping, etc.? (please check the ONE option that BEST applies to you)	Bright 74 Study Area (please refer to the Study Area Map below)
Q7: On an average WEEKEND day, what times of day are you most likely to be traveling? (please check your top TWO)	9 am-12 Noon
Q8: On an average WEEKEND day, which interchange do you use most frequently to travel on Interstate 74? (please check the ONE option that BEST applies to you) Please refer to the Interchange Map below as a reference	Harrison/Brookville Rd.
Q9: What potential outcomes from this study are most important to you? (please check your top THREE)	Minimize public costs, Reduce emergency response times, Support new investment/economic development opportunities
Q10: Please use the space below to share any other issues or opportunities we should be mindful of during the Bright 74 Study?	<i>Respondent skipped this question</i>

#115

**COMPLETE****Collector:** Web Link 1 (Web Link)**Started:** Thursday, February 18, 2016 10:39:09 AM**Last Modified:** Thursday, February 18, 2016 10:44:08 AM**Time Spent:** 00:04:58**IP Address:** 208.184.128.139

PAGE 1

Q1: How did you hear about this study? (please check ALL that apply to you)

The Beacon,
Dearborn County Register & Journal Press ,
Eagle 99.3FM, Word of mouth

Q2: Where do you live? (please check the ONE option that BEST applies to you)

Dearborn County (outside Study Area and Lawrenceburg)

Q3: On an average WEEKDAY, what area do you travel to the most for work, school, shopping, etc.? (please check the ONE option that BEST applies to you)

City of Lawrenceburg (outside Study Area)

Q4: On an average WEEKDAY, what times of day are you most likely to be traveling? (please check your top TWO)

4 am-7 am, 7 am-9 am

Q5: On an average WEEKDAY, which interchange do you use most frequently to travel on Interstate 74? (please check the ONE option that BEST applies to you) Please refer to the Interchange Map below as a reference

SR 1

Q6: On an average WEEKEND day, what area do you travel to the most for work, school, place of worship, shopping, etc.? (please check the ONE option that BEST applies to you)

City of Lawrenceburg (outside Study Area)

Q7: On an average WEEKEND day, what times of day are you most likely to be traveling? (please check your top TWO)

9 am-12 Noon, 6 pm-10 pm

Q8: On an average WEEKEND day, which interchange do you use most frequently to travel on Interstate 74? (please check the ONE option that BEST applies to you) Please refer to the Interchange Map below as a reference

SR 1


Q9: What potential outcomes from this study are most important to you? (please check your top THREE)

Create more opportunities to bike and walk ,
Protect environmental resources (streams, hillsides, forests, wildlife, etc.)
,
Shorten my travel time

Q10: Please use the space below to share any other issues or opportunities we should be mindful of during the Bright 74 Study?

Respondent skipped this question

#116

**COMPLETE****Collector:** Web Link 1 (Web Link)**Started:** Thursday, February 18, 2016 10:23:10 AM**Last Modified:** Thursday, February 18, 2016 10:50:24 AM**Time Spent:** 00:27:14**IP Address:** 64.132.73.46

PAGE 1

Q1: How did you hear about this study? (please check ALL that apply to you)

The Beacon, Social Media: Facebook, Twitter, etc.

Q2: Where do you live? (please check the ONE option that BEST applies to you)

Bright 74 Study Area (please refer to the Study Area Map below)

Q3: On an average WEEKDAY, what area do you travel to the most for work, school, shopping, etc.? (please check the ONE option that BEST applies to you)

Hamilton County (outside of Harrison)

Q4: On an average WEEKDAY, what times of day are you most likely to be traveling? (please check your top TWO)

7 am-9 am, 4 pm-6 pm

Q5: On an average WEEKDAY, which interchange do you use most frequently to travel on Interstate 74? (please check the ONE option that BEST applies to you) Please refer to the Interchange Map below as a reference

Dry Fork Rd.

Q6: On an average WEEKEND day, what area do you travel to the most for work, school, place of worship, shopping, etc.? (please check the ONE option that BEST applies to you)

Bright 74 Study Area (please refer to the Study Area Map below)

Q7: On an average WEEKEND day, what times of day are you most likely to be traveling? (please check your top TWO)

7 am-9 am, 9 am-12 Noon

Q8: On an average WEEKEND day, which interchange do you use most frequently to travel on Interstate 74? (please check the ONE option that BEST applies to you) Please refer to the Interchange Map below as a reference

Dry Fork Rd.

Q9: What potential outcomes from this study are most important to you? (please check your top THREE)

Minimize public costs,

Preserve the rural quality of the area ,


Protect environmental resources (streams, hillsides, forests, wildlife, etc.)

Q10: Please use the space below to share any other issues or opportunities we should be mindful of during the Bright 74 Study?

We specifically moved to this area for the rural environment. To add a road in our backyard would make us loose that feel.

We currently use Dry Fork to access 74. If Whites Hill to access Harrison/Brookville Rd. was improved, I would definitely use it.

#117

**COMPLETE****Collector:** Web Link 1 (Web Link)**Started:** Thursday, February 18, 2016 10:34:10 AM**Last Modified:** Thursday, February 18, 2016 10:50:26 AM**Time Spent:** 00:16:15**IP Address:** 216.68.200.5

PAGE 1

Q1: How did you hear about this study? (please check ALL that apply to you)

The Beacon

Q2: Where do you live? (please check the ONE option that BEST applies to you)

Bright 74 Study Area (please refer to the Study Area Map below)

Q3: On an average WEEKDAY, what area do you travel to the most for work, school, shopping, etc.? (please check the ONE option that BEST applies to you)

Hamilton County (outside of Harrison)

Q4: On an average WEEKDAY, what times of day are you most likely to be traveling? (please check your top TWO)

7 am-9 am, 4 pm-6 pm

Q5: On an average WEEKDAY, which interchange do you use most frequently to travel on Interstate 74? (please check the ONE option that BEST applies to you) Please refer to the Interchange Map below as a reference

Dry Fork Rd.

Q6: On an average WEEKEND day, what area do you travel to the most for work, school, place of worship, shopping, etc.? (please check the ONE option that BEST applies to you)

Bright 74 Study Area (please refer to the Study Area Map below)

Q7: On an average WEEKEND day, what times of day are you most likely to be traveling? (please check your top TWO)

7 am-9 am, 9 am-12 Noon

Q8: On an average WEEKEND day, which interchange do you use most frequently to travel on Interstate 74? (please check the ONE option that BEST applies to you) Please refer to the Interchange Map below as a reference

Dry Fork Rd.

Q9: What potential outcomes from this study are most important to you? (please check your top THREE)

Minimize public costs,


Preserve the rural quality of the area ,

Protect environmental resources (streams, hillsides, forests, wildlife, etc.)

Q10: Please use the space below to share any other issues or opportunities we should be mindful of during the Bright 74 Study?

We specifically moved to this area for the rural environment. To add a road that connects to I74 in our backyard losses the feel that we love so much. I currently use Dry Fork exit to access I74; however, if Whites Hill Road was straightened out, I'd be very happy to use that road/exit everyday.


#118

**COMPLETE****Collector:** Web Link 1 (Web Link)**Started:** Thursday, February 18, 2016 10:46:40 AM**Last Modified:** Thursday, February 18, 2016 10:52:05 AM**Time Spent:** 00:05:25**IP Address:** 66.42.177.50

PAGE 1

Q1: How did you hear about this study? (please check ALL that apply to you)	The Beacon, Eagle 99.3FM, Word of mouth
Q2: Where do you live? (please check the ONE option that BEST applies to you)	Dearborn County (outside Study Area and Lawrenceburg)
Q3: On an average WEEKDAY, what area do you travel to the most for work, school, shopping, etc.? (please check the ONE option that BEST applies to you)	Bright 74 Study Area (please refer to the Study Area Map above)
Q4: On an average WEEKDAY, what times of day are you most likely to be traveling? (please check your top TWO)	4 pm-6 pm, 6 pm-10 pm
Q5: On an average WEEKDAY, which interchange do you use most frequently to travel on Interstate 74? (please check the ONE option that BEST applies to you) Please refer to the Interchange Map below as a reference	I-275/Kilby Rd.
Q6: On an average WEEKEND day, what area do you travel to the most for work, school, place of worship, shopping, etc.? (please check the ONE option that BEST applies to you)	Bright 74 Study Area (please refer to the Study Area Map below)
Q7: On an average WEEKEND day, what times of day are you most likely to be traveling? (please check your top TWO)	9 am-12 Noon, 6 pm-10 pm
Q8: On an average WEEKEND day, which interchange do you use most frequently to travel on Interstate 74? (please check the ONE option that BEST applies to you) Please refer to the Interchange Map below as a reference	I-275/Kilby Rd.
Q9: What potential outcomes from this study are most important to you? (please check your top THREE)	Minimize public costs, Preserve the rural quality of the area , Protect environmental resources (streams, hillsides, forests, wildlife, etc.)
Q10: Please use the space below to share any other issues or opportunities we should be mindful of during the Bright 74 Study?	<i>Respondent skipped this question</i>


#119

**COMPLETE****Collector:** Web Link 1 (Web Link)**Started:** Thursday, February 18, 2016 11:00:48 AM**Last Modified:** Thursday, February 18, 2016 11:03:22 AM**Time Spent:** 00:02:33**IP Address:** 173.167.137.10

PAGE 1

Q1: How did you hear about this study? (please check ALL that apply to you)	Dearborn County Register & Journal Press , Eagle 99.3FM
Q2: Where do you live? (please check the ONE option that BEST applies to you)	Dearborn County (outside Study Area and Lawrenceburg)
Q3: On an average WEEKDAY, what area do you travel to the most for work, school, shopping, etc.? (please check the ONE option that BEST applies to you)	Dearborn County (outside Study Area and Lawrenceburg)
Q4: On an average WEEKDAY, what times of day are you most likely to be traveling? (please check your top TWO)	7 am-9 am, 4 pm-6 pm
Q5: On an average WEEKDAY, which interchange do you use most frequently to travel on Interstate 74? (please check the ONE option that BEST applies to you) Please refer to the Interchange Map below as a reference	I never travel on I-74
Q6: On an average WEEKEND day, what area do you travel to the most for work, school, place of worship, shopping, etc.? (please check the ONE option that BEST applies to you)	Dearborn County (outside Study Area and Lawrenceburg)
Q7: On an average WEEKEND day, what times of day are you most likely to be traveling? (please check your top TWO)	9 am-12 Noon, 4 pm-6 pm
Q8: On an average WEEKEND day, which interchange do you use most frequently to travel on Interstate 74? (please check the ONE option that BEST applies to you) Please refer to the Interchange Map below as a reference	I never travel on I-74
Q9: What potential outcomes from this study are most important to you? (please check your top THREE)	Improve travel safety , Maintain current roads (paving, striping), Preserve the rural quality of the area
Q10: Please use the space below to share any other issues or opportunities we should be mindful of during the Bright 74 Study?	<i>Respondent skipped this question</i>


#120

**COMPLETE****Collector:** Web Link 1 (Web Link)**Started:** Thursday, February 18, 2016 10:56:50 AM**Last Modified:** Thursday, February 18, 2016 11:03:23 AM**Time Spent:** 00:06:32**IP Address:** 50.5.24.188

PAGE 1

Q1: How did you hear about this study? (please check ALL that apply to you)	Eagle 99.3FM, Word of mouth
Q2: Where do you live? (please check the ONE option that BEST applies to you)	Bright 74 Study Area (please refer to the Study Area Map below)
Q3: On an average WEEKDAY, what area do you travel to the most for work, school, shopping, etc.? (please check the ONE option that BEST applies to you)	Bright 74 Study Area (please refer to the Study Area Map above)
Q4: On an average WEEKDAY, what times of day are you most likely to be traveling? (please check your top TWO)	9 am-12 Noon, 4 pm-6 pm
Q5: On an average WEEKDAY, which interchange do you use most frequently to travel on Interstate 74? (please check the ONE option that BEST applies to you) Please refer to the Interchange Map below as a reference	Dry Fork Rd.
Q6: On an average WEEKEND day, what area do you travel to the most for work, school, place of worship, shopping, etc.? (please check the ONE option that BEST applies to you)	Bright 74 Study Area (please refer to the Study Area Map below)
Q7: On an average WEEKEND day, what times of day are you most likely to be traveling? (please check your top TWO)	9 am-12 Noon, 4 pm-6 pm
Q8: On an average WEEKEND day, which interchange do you use most frequently to travel on Interstate 74? (please check the ONE option that BEST applies to you) Please refer to the Interchange Map below as a reference	Dry Fork Rd.
Q9: What potential outcomes from this study are most important to you? (please check your top THREE)	Minimize public costs, Preserve the rural quality of the area , Protect environmental resources (streams, hillsides, forests, wildlife, etc.)
Q10: Please use the space below to share any other issues or opportunities we should be mindful of during the Bright 74 Study?	<i>Respondent skipped this question</i>

#121

**COMPLETE****Collector:** Web Link 1 (Web Link)**Started:** Thursday, February 18, 2016 11:00:06 AM**Last Modified:** Thursday, February 18, 2016 11:05:20 AM**Time Spent:** 00:05:14**IP Address:** 208.102.16.92

PAGE 1

Q1: How did you hear about this study? (please check ALL that apply to you)

The Beacon

Q2: Where do you live? (please check the ONE option that BEST applies to you)

Indiana (not Dearborn County)

Q3: On an average WEEKDAY, what area do you travel to the most for work, school, shopping, etc.? (please check the ONE option that BEST applies to you)

Indiana (not Dearborn County)

Q4: On an average WEEKDAY, what times of day are you most likely to be traveling? (please check your top TWO)

1 am-4 am

Q5: On an average WEEKDAY, which interchange do you use most frequently to travel on Interstate 74? (please check the ONE option that BEST applies to you) Please refer to the Interchange Map below as a reference

Harrison/Brookville Rd.

Q6: On an average WEEKEND day, what area do you travel to the most for work, school, place of worship, shopping, etc.? (please check the ONE option that BEST applies to you)

Indiana (not Dearborn County)

Q7: On an average WEEKEND day, what times of day are you most likely to be traveling? (please check your top TWO)

7 am-9 am

Q8: On an average WEEKEND day, which interchange do you use most frequently to travel on Interstate 74? (please check the ONE option that BEST applies to you) Please refer to the Interchange Map below as a reference

Harrison/Brookville Rd.


Q9: What potential outcomes from this study are most important to you? (please check your top THREE)

Improve travel safety, Minimize public costs,
Preserve the rural quality of the area

Q10: Please use the space below to share any other issues or opportunities we should be mindful of during the Bright 74 Study?

Future cost of maintaining any possible roadways built in a very unstable topographic area.


#122

**COMPLETE****Collector:** Web Link 1 (Web Link)**Started:** Thursday, February 18, 2016 11:19:11 AM**Last Modified:** Thursday, February 18, 2016 11:22:38 AM**Time Spent:** 00:03:26**IP Address:** 216.8.250.110

PAGE 1

Q1: How did you hear about this study? (please check ALL that apply to you)	Eagle 99.3FM
Q2: Where do you live? (please check the ONE option that BEST applies to you)	Indiana (not Dearborn County)
Q3: On an average WEEKDAY, what area do you travel to the most for work, school, shopping, etc.? (please check the ONE option that BEST applies to you)	Bright 74 Study Area (please refer to the Study Area Map above)
Q4: On an average WEEKDAY, what times of day are you most likely to be traveling? (please check your top TWO)	9 am-12 Noon, 1 pm-4 pm
Q5: On an average WEEKDAY, which interchange do you use most frequently to travel on Interstate 74? (please check the ONE option that BEST applies to you) Please refer to the Interchange Map below as a reference	SR 1
Q6: On an average WEEKEND day, what area do you travel to the most for work, school, place of worship, shopping, etc.? (please check the ONE option that BEST applies to you)	Dearborn County (outside Study Area and Lawrenceburg)
Q7: On an average WEEKEND day, what times of day are you most likely to be traveling? (please check your top TWO)	1 pm-4 pm, 6 pm-10 pm
Q8: On an average WEEKEND day, which interchange do you use most frequently to travel on Interstate 74? (please check the ONE option that BEST applies to you) Please refer to the Interchange Map below as a reference	SR 1
Q9: What potential outcomes from this study are most important to you? (please check your top THREE)	Improve travel safety, Maintain current roads (paving, striping), Shorten my travel time
Q10: Please use the space below to share any other issues or opportunities we should be mindful of during the Bright 74 Study?	<i>Respondent skipped this question</i>


#123

**COMPLETE****Collector:** Web Link 1 (Web Link)**Started:** Thursday, February 18, 2016 11:30:31 AM**Last Modified:** Thursday, February 18, 2016 11:33:01 AM**Time Spent:** 00:02:30**IP Address:** 50.195.253.129

PAGE 1

Q1: How did you hear about this study? (please check ALL that apply to you)	Eagle 99.3FM
Q2: Where do you live? (please check the ONE option that BEST applies to you)	Indiana (not Dearborn County)
Q3: On an average WEEKDAY, what area do you travel to the most for work, school, shopping, etc.? (please check the ONE option that BEST applies to you)	City of Lawrenceburg (outside Study Area)
Q4: On an average WEEKDAY, what times of day are you most likely to be traveling? (please check your top TWO)	7 am-9 am, 12 Noon-1pm
Q5: On an average WEEKDAY, which interchange do you use most frequently to travel on Interstate 74? (please check the ONE option that BEST applies to you) Please refer to the Interchange Map below as a reference	Harrison/Brookville Rd.
Q6: On an average WEEKEND day, what area do you travel to the most for work, school, place of worship, shopping, etc.? (please check the ONE option that BEST applies to you)	Bright 74 Study Area (please refer to the Study Area Map below)
Q7: On an average WEEKEND day, what times of day are you most likely to be traveling? (please check your top TWO)	9 am-12 Noon, 1 pm-4 pm
Q8: On an average WEEKEND day, which interchange do you use most frequently to travel on Interstate 74? (please check the ONE option that BEST applies to you) Please refer to the Interchange Map below as a reference	Harrison/Brookville Rd.
Q9: What potential outcomes from this study are most important to you? (please check your top THREE)	Improve travel safety, Minimize public costs, Preserve the rural quality of the area
Q10: Please use the space below to share any other issues or opportunities we should be mindful of during the Bright 74 Study?	<i>Respondent skipped this question</i>

#124

**COMPLETE****Collector:** Web Link 1 (Web Link)**Started:** Thursday, February 18, 2016 10:57:01 AM**Last Modified:** Thursday, February 18, 2016 11:33:13 AM**Time Spent:** 00:36:11**IP Address:** 216.8.245.46


PAGE 1

Q1: How did you hear about this study? (please check ALL that apply to you)	The Beacon, Eagle 99.3FM, Word of mouth
Q2: Where do you live? (please check the ONE option that BEST applies to you)	Dearborn County (outside Study Area and Lawrenceburg)
Q3: On an average WEEKDAY, what area do you travel to the most for work, school, shopping, etc.? (please check the ONE option that BEST applies to you)	Bright 74 Study Area (please refer to the Study Area Map above)
Q4: On an average WEEKDAY, what times of day are you most likely to be traveling? (please check your top TWO)	9 am-12 Noon, 1 pm-4 pm
Q5: On an average WEEKDAY, which interchange do you use most frequently to travel on Interstate 74? (please check the ONE option that BEST applies to you) Please refer to the Interchange Map below as a reference	SR 1
Q6: On an average WEEKEND day, what area do you travel to the most for work, school, place of worship, shopping, etc.? (please check the ONE option that BEST applies to you)	Bright 74 Study Area (please refer to the Study Area Map below)
Q7: On an average WEEKEND day, what times of day are you most likely to be traveling? (please check your top TWO)	9 am-12 Noon, 1 pm-4 pm
Q8: On an average WEEKEND day, which interchange do you use most frequently to travel on Interstate 74? (please check the ONE option that BEST applies to you) Please refer to the Interchange Map below as a reference	Harrison/Brookville Rd.
Q9: What potential outcomes from this study are most important to you? (please check your top THREE)	Maintain current roads (paving, striping), Preserve the rural quality of the area , Protect environmental resources (streams, hillsides, forests, wildlife, etc.)

Q10: Please use the space below to share any other issues or opportunities we should be mindful of during the Bright 74 Study?

The whole reason to live in Bright was to get out of the city and now all of the city people that moved there want to bring the city to them. I say widen the roads to make them safer. I know it is progress and to move forward but that is the reason I moved out of the bright area. If they do build a road straight into Bright the businesses in Harrison will suffer a lot because the people will no longer have to travel through there to get home from work. We need more country not more city. Harrison got too big for it's britches so some people moved to Bright to get away from the big city which was a village that got too big and now Bright will become another Harrison and people will soon hate traveling through there as well. I don't mean to sound negative but some things are better left alone. Just widen the roads we have and remember the reason you moved to bright in the first place, the nice relaxing drive from the city to the rural area of Bright Indiana. Thanks for letting me vent a little. Joe B.

#125

**COMPLETE****Collector:** Web Link 1 (Web Link)**Started:** Thursday, February 18, 2016 11:28:09 AM**Last Modified:** Thursday, February 18, 2016 11:37:16 AM**Time Spent:** 00:09:06**IP Address:** 172.87.170.130

PAGE 1

Q1: How did you hear about this study? (please check ALL that apply to you)

Eagle 99.3FM

Q2: Where do you live? (please check the ONE option that BEST applies to you)

Bright 74 Study Area (please refer to the Study Area Map below)

Q3: On an average WEEKDAY, what area do you travel to the most for work, school, shopping, etc.? (please check the ONE option that BEST applies to you)

Bright 74 Study Area (please refer to the Study Area Map above)

Q4: On an average WEEKDAY, what times of day are you most likely to be traveling? (please check your top TWO)

12 Noon-1pm

Q5: On an average WEEKDAY, which interchange do you use most frequently to travel on Interstate 74? (please check the ONE option that BEST applies to you) Please refer to the Interchange Map below as a reference

I-275/Kilby Rd.

Q6: On an average WEEKEND day, what area do you travel to the most for work, school, place of worship, shopping, etc.? (please check the ONE option that BEST applies to you)

Bright 74 Study Area (please refer to the Study Area Map below)

Q7: On an average WEEKEND day, what times of day are you most likely to be traveling? (please check your top TWO)

1 pm-4 pm

Q8: On an average WEEKEND day, which interchange do you use most frequently to travel on Interstate 74? (please check the ONE option that BEST applies to you) Please refer to the Interchange Map below as a reference

I-275/Kilby Rd.


Q9: What potential outcomes from this study are most important to you? (please check your top THREE)

Other (please explain):
widen and straighten State Line, North Dearborn, and Jamison roads

Q10: Please use the space below to share any other issues or opportunities we should be mindful of during the Bright 74 Study?

An access road to I-74 will only improve response time to and from the interstate, it will do little to improve the real problem of travel within the County.

#126

**COMPLETE****Collector:** Web Link 1 (Web Link)**Started:** Thursday, February 18, 2016 11:30:30 AM**Last Modified:** Thursday, February 18, 2016 11:40:11 AM**Time Spent:** 00:09:41**IP Address:** 162.134.72.7


PAGE 1

Q1: How did you hear about this study? (please check ALL that apply to you)	Eagle 99.3FM, Social Media: Facebook, Twitter, etc.
Q2: Where do you live? (please check the ONE option that BEST applies to you)	Dearborn County (outside Study Area and Lawrenceburg)
Q3: On an average WEEKDAY, what area do you travel to the most for work, school, shopping, etc.? (please check the ONE option that BEST applies to you)	Hamilton County (outside of Harrison)
Q4: On an average WEEKDAY, what times of day are you most likely to be traveling? (please check your top TWO)	7 am-9 am, 4 pm-6 pm
Q5: On an average WEEKDAY, which interchange do you use most frequently to travel on Interstate 74? (please check the ONE option that BEST applies to you) Please refer to the Interchange Map below as a reference	I-275/Bellevue Dr. (US 50)
Q6: On an average WEEKEND day, what area do you travel to the most for work, school, place of worship, shopping, etc.? (please check the ONE option that BEST applies to you)	Hamilton County (outside of Harrison)
Q7: On an average WEEKEND day, what times of day are you most likely to be traveling? (please check your top TWO)	9 am-12 Noon, 6 pm-10 pm
Q8: On an average WEEKEND day, which interchange do you use most frequently to travel on Interstate 74? (please check the ONE option that BEST applies to you) Please refer to the Interchange Map below as a reference	I-275/Bellevue Dr. (US 50)
Q9: What potential outcomes from this study are most important to you? (please check your top THREE)	Maintain current roads (paving, striping), Minimize public costs, Protect environmental resources (streams, hillsides, forests, wildlife, etc.)

Q10: Please use the space below to share any other issues or opportunities we should be mindful of during the Bright 74 Study?

The county currently doesn't have budget for this project and likely wouldn't for quite some time and only if the entire county gets tax increases which doesn't seem right for the limited amount of population in the area. This seems like preferential treatment as they have access by utilizing 1 or Jameison this is kind of akin to asking if Kyle needs better access to US 50 just plain stupid!


#127

**COMPLETE****Collector:** Web Link 1 (Web Link)**Started:** Thursday, February 18, 2016 11:33:51 AM**Last Modified:** Thursday, February 18, 2016 11:42:29 AM**Time Spent:** 00:08:37**IP Address:** 216.8.244.168

PAGE 1

Q1: How did you hear about this study? (please check ALL that apply to you)	The Beacon, Eagle 99.3FM
Q2: Where do you live? (please check the ONE option that BEST applies to you)	Indiana (not Dearborn County)
Q3: On an average WEEKDAY, what area do you travel to the most for work, school, shopping, etc.? (please check the ONE option that BEST applies to you)	Bright 74 Study Area (please refer to the Study Area Map above)
Q4: On an average WEEKDAY, what times of day are you most likely to be traveling? (please check your top TWO)	7 am-9 am, 4 pm-6 pm
Q5: On an average WEEKDAY, which interchange do you use most frequently to travel on Interstate 74? (please check the ONE option that BEST applies to you) Please refer to the Interchange Map below as a reference	Harrison/Brookville Rd.
Q6: On an average WEEKEND day, what area do you travel to the most for work, school, place of worship, shopping, etc.? (please check the ONE option that BEST applies to you)	Bright 74 Study Area (please refer to the Study Area Map below)
Q7: On an average WEEKEND day, what times of day are you most likely to be traveling? (please check your top TWO)	9 am-12 Noon, 1 pm-4 pm
Q8: On an average WEEKEND day, which interchange do you use most frequently to travel on Interstate 74? (please check the ONE option that BEST applies to you) Please refer to the Interchange Map below as a reference	Harrison/Brookville Rd.
Q9: What potential outcomes from this study are most important to you? (please check your top THREE)	Improve travel safety, Reduce emergency response times, Shorten my travel time
Q10: Please use the space below to share any other issues or opportunities we should be mindful of during the Bright 74 Study?	<i>Respondent skipped this question</i>

#128

**COMPLETE****Collector:** Web Link 1 (Web Link)**Started:** Thursday, February 18, 2016 11:55:05 AM**Last Modified:** Thursday, February 18, 2016 11:57:23 AM**Time Spent:** 00:02:18**IP Address:** 66.42.138.226

PAGE 1

Q1: How did you hear about this study? (please check ALL that apply to you)

Postcard/Direct Mailing,
Social Media: Facebook, Twitter, etc. ,
Word of mouth

Q2: Where do you live? (please check the ONE option that BEST applies to you)

Bright 74 Study Area (please refer to the Study Area Map below)

Q3: On an average WEEKDAY, what area do you travel to the most for work, school, shopping, etc.? (please check the ONE option that BEST applies to you)

Hamilton County (outside of Harrison)

Q4: On an average WEEKDAY, what times of day are you most likely to be traveling? (please check your top TWO)

4 am-7 am, 4 pm-6 pm

Q5: On an average WEEKDAY, which interchange do you use most frequently to travel on Interstate 74? (please check the ONE option that BEST applies to you) Please refer to the Interchange Map below as a reference

I-275/Kilby Rd.

Q6: On an average WEEKEND day, what area do you travel to the most for work, school, place of worship, shopping, etc.? (please check the ONE option that BEST applies to you)

Hamilton County (outside of Harrison)

Q7: On an average WEEKEND day, what times of day are you most likely to be traveling? (please check your top TWO)

1 pm-4 pm, 4 pm-6 pm

Q8: On an average WEEKEND day, which interchange do you use most frequently to travel on Interstate 74? (please check the ONE option that BEST applies to you) Please refer to the Interchange Map below as a reference

I-275/Kilby Rd.


Q9: What potential outcomes from this study are most important to you? (please check your top THREE)

Minimize public costs

Q10: Please use the space below to share any other issues or opportunities we should be mindful of during the Bright 74 Study?

Respondent skipped this question

#129

**COMPLETE****Collector:** Web Link 1 (Web Link)**Started:** Thursday, February 18, 2016 11:43:38 AM**Last Modified:** Thursday, February 18, 2016 12:00:24 PM**Time Spent:** 00:16:46**IP Address:** 165.138.114.141


PAGE 1

Q1: How did you hear about this study? (please check ALL that apply to you)	The Beacon, Postcard/Direct Mailing, Word of mouth
Q2: Where do you live? (please check the ONE option that BEST applies to you)	Bright 74 Study Area (please refer to the Study Area Map below)
Q3: On an average WEEKDAY, what area do you travel to the most for work, school, shopping, etc.? (please check the ONE option that BEST applies to you)	City of Harrison, Ohio
Q4: On an average WEEKDAY, what times of day are you most likely to be traveling? (please check your top TWO)	9 am-12 Noon, 4 pm-6 pm
Q5: On an average WEEKDAY, which interchange do you use most frequently to travel on Interstate 74? (please check the ONE option that BEST applies to you) Please refer to the Interchange Map below as a reference	Harrison/Brookville Rd.
Q6: On an average WEEKEND day, what area do you travel to the most for work, school, place of worship, shopping, etc.? (please check the ONE option that BEST applies to you)	Bright 74 Study Area (please refer to the Study Area Map below)
Q7: On an average WEEKEND day, what times of day are you most likely to be traveling? (please check your top TWO)	9 am-12 Noon, 4 pm-6 pm
Q8: On an average WEEKEND day, which interchange do you use most frequently to travel on Interstate 74? (please check the ONE option that BEST applies to you) Please refer to the Interchange Map below as a reference	Harrison/Brookville Rd.
Q9: What potential outcomes from this study are most important to you? (please check your top THREE)	Preserve the rural quality of the area , Protect environmental resources (streams, hillsides, forests, wildlife, etc.) , Other (please explain): straighten out whites Hill Road,

Q10: Please use the space below to share any other issues or opportunities we should be mindful of during the Bright 74 Study?

People move here to get away from traffic and crime. We move here with the understanding that it will take us 7-15 minutes to get to the highway and we are fine with that. It literally takes me 7 minutes to get to the highway! We would rather have the quiet non-busy streets and are more than happy to drive farther to get to highway to have this. A big concern is drug traffic as well. This will increase and we do not want any more of it in our town. Also, people's property values will decrease substantially. Especially those who have property next to the proposed road. Those with a large amount of acreage will lose 1000's of dollars in value. No one moves out here ..moves their WHOLE LIFE out here, to be next to a busy road. They move here to enjoy nature and quiet and to get away from a hectic world. To keep nature as it was intended. IF this goes through, it will lessen the quality of life out here. When will money hungry people ever stop?

#130

**COMPLETE****Collector:** Web Link 1 (Web Link)**Started:** Thursday, February 18, 2016 11:56:05 AM**Last Modified:** Thursday, February 18, 2016 12:01:21 PM**Time Spent:** 00:05:15**IP Address:** 216.245.186.5

PAGE 1

Q1: How did you hear about this study? (please check ALL that apply to you)

The Beacon

Q2: Where do you live? (please check the ONE option that BEST applies to you)

Dearborn County (outside Study Area and Lawrenceburg)

Q3: On an average WEEKDAY, what area do you travel to the most for work, school, shopping, etc.? (please check the ONE option that BEST applies to you)

Ohio (not Hamilton County)

Q4: On an average WEEKDAY, what times of day are you most likely to be traveling? (please check your top TWO)

7 am-9 am, 4 pm-6 pm

Q5: On an average WEEKDAY, which interchange do you use most frequently to travel on Interstate 74? (please check the ONE option that BEST applies to you) Please refer to the Interchange Map below as a reference

I-275/Belleview Dr. (US 50)

Q6: On an average WEEKEND day, what area do you travel to the most for work, school, place of worship, shopping, etc.? (please check the ONE option that BEST applies to you)

Bright 74 Study Area (please refer to the Study Area Map below)

Q7: On an average WEEKEND day, what times of day are you most likely to be traveling? (please check your top TWO)

9 am-12 Noon, 6 pm-10 pm

Q8: On an average WEEKEND day, which interchange do you use most frequently to travel on Interstate 74? (please check the ONE option that BEST applies to you) Please refer to the Interchange Map below as a reference

SR 1

Q9: What potential outcomes from this study are most important to you? (please check your top THREE)

Maintain current roads (paving, striping),


Preserve the rural quality of the area ,

Protect environmental resources (streams, hillsides, forests, wildlife, etc.)

Q10: Please use the space below to share any other issues or opportunities we should be mindful of during the Bright 74 Study?

This money would be better spent at a state level for repair and maintenance of current bridges and roads that could be widened/straightened/stripped/side lanes. This is not necessary on any level now or in 2040.


#131

**COMPLETE****Collector:** Web Link 1 (Web Link)**Started:** Thursday, February 18, 2016 11:59:34 AM**Last Modified:** Thursday, February 18, 2016 12:03:43 PM**Time Spent:** 00:04:09**IP Address:** 208.102.26.248

PAGE 1

Q1: How did you hear about this study? (please check ALL that apply to you)	The Beacon
Q2: Where do you live? (please check the ONE option that BEST applies to you)	Bright 74 Study Area (please refer to the Study Area Map below)
Q3: On an average WEEKDAY, what area do you travel to the most for work, school, shopping, etc.? (please check the ONE option that BEST applies to you)	City of Harrison, Ohio
Q4: On an average WEEKDAY, what times of day are you most likely to be traveling? (please check your top TWO)	12 Noon-1pm, 6 pm-10 pm
Q5: On an average WEEKDAY, which interchange do you use most frequently to travel on Interstate 74? (please check the ONE option that BEST applies to you) Please refer to the Interchange Map below as a reference	Harrison/Brookville Rd.
Q6: On an average WEEKEND day, what area do you travel to the most for work, school, place of worship, shopping, etc.? (please check the ONE option that BEST applies to you)	Hamilton County (outside of Harrison)
Q7: On an average WEEKEND day, what times of day are you most likely to be traveling? (please check your top TWO)	1 pm-4 pm, 4 pm-6 pm
Q8: On an average WEEKEND day, which interchange do you use most frequently to travel on Interstate 74? (please check the ONE option that BEST applies to you) Please refer to the Interchange Map below as a reference	Harrison/Brookville Rd.
Q9: What potential outcomes from this study are most important to you? (please check your top THREE)	Maintain current roads (paving, striping), Preserve the rural quality of the area , Protect environmental resources (streams, hillsides, forests, wildlife, etc.)
Q10: Please use the space below to share any other issues or opportunities we should be mindful of during the Bright 74 Study?	<i>Respondent skipped this question</i>

#132

**COMPLETE****Collector:** Web Link 1 (Web Link)**Started:** Thursday, February 18, 2016 12:02:46 PM**Last Modified:** Thursday, February 18, 2016 12:05:40 PM**Time Spent:** 00:02:53**IP Address:** 68.50.160.132

PAGE 1

Q1: How did you hear about this study? (please check ALL that apply to you)

Study Website: Bright74.oki.org

Q2: Where do you live? (please check the ONE option that BEST applies to you)

Bright 74 Study Area (please refer to the Study Area Map below)

Q3: On an average WEEKDAY, what area do you travel to the most for work, school, shopping, etc.? (please check the ONE option that BEST applies to you)

Bright 74 Study Area (please refer to the Study Area Map above)

Q4: On an average WEEKDAY, what times of day are you most likely to be traveling? (please check your top TWO)

4 pm-6 pm

Q5: On an average WEEKDAY, which interchange do you use most frequently to travel on Interstate 74? (please check the ONE option that BEST applies to you) Please refer to the Interchange Map below as a reference

I-275/Kilby Rd.

Q6: On an average WEEKEND day, what area do you travel to the most for work, school, place of worship, shopping, etc.? (please check the ONE option that BEST applies to you)

Bright 74 Study Area (please refer to the Study Area Map below)

Q7: On an average WEEKEND day, what times of day are you most likely to be traveling? (please check your top TWO)

1 pm-4 pm

Q8: On an average WEEKEND day, which interchange do you use most frequently to travel on Interstate 74? (please check the ONE option that BEST applies to you) Please refer to the Interchange Map below as a reference

New Haven Rd.


Q9: What potential outcomes from this study are most important to you? (please check your top THREE)

Other (please explain): I dont want it

Q10: Please use the space below to share any other issues or opportunities we should be mindful of during the Bright 74 Study?

This would only bring more traffic to bright i highly disagree with this plan

#133

**COMPLETE****Collector:** Web Link 1 (Web Link)**Started:** Thursday, February 18, 2016 12:19:01 PM**Last Modified:** Thursday, February 18, 2016 12:25:52 PM**Time Spent:** 00:06:50**IP Address:** 66.42.145.13

PAGE 1

Q1: How did you hear about this study? (please check ALL that apply to you)

Word of mouth

Q2: Where do you live? (please check the ONE option that BEST applies to you)

Bright 74 Study Area (please refer to the Study Area Map below)

Q3: On an average WEEKDAY, what area do you travel to the most for work, school, shopping, etc.? (please check the ONE option that BEST applies to you)

Bright 74 Study Area (please refer to the Study Area Map above)

Q4: On an average WEEKDAY, what times of day are you most likely to be traveling? (please check your top TWO)

7 am-9 am, 4 pm-6 pm

Q5: On an average WEEKDAY, which interchange do you use most frequently to travel on Interstate 74? (please check the ONE option that BEST applies to you) Please refer to the Interchange Map below as a reference

Dry Fork Rd.

Q6: On an average WEEKEND day, what area do you travel to the most for work, school, place of worship, shopping, etc.? (please check the ONE option that BEST applies to you)

Bright 74 Study Area (please refer to the Study Area Map below)

Q7: On an average WEEKEND day, what times of day are you most likely to be traveling? (please check your top TWO)

12 Noon-1pm, 4 pm-6 pm

Q8: On an average WEEKEND day, which interchange do you use most frequently to travel on Interstate 74? (please check the ONE option that BEST applies to you) Please refer to the Interchange Map below as a reference

Dry Fork Rd.


Q9: What potential outcomes from this study are most important to you? (please check your top THREE)

Create more opportunities to bike and walk ,
Improve travel safety ,
Maintain current roads (paving, striping)

Q10: Please use the space below to share any other issues or opportunities we should be mindful of during the Bright 74 Study?

Bring public sewage lines down Autumn Way Dr., systems don't support the size of houses.

#134

**COMPLETE****Collector:** Web Link 1 (Web Link)**Started:** Thursday, February 18, 2016 12:22:56 PM**Last Modified:** Thursday, February 18, 2016 12:36:06 PM**Time Spent:** 00:13:10**IP Address:** 66.87.114.184

PAGE 1

Q1: How did you hear about this study? (please check ALL that apply to you)

The Beacon,
Dearborn County Register & Journal Press ,
Eagle 99.3FM

Q2: Where do you live? (please check the ONE option that BEST applies to you)

Bright 74 Study Area (please refer to the Study Area Map below)

Q3: On an average WEEKDAY, what area do you travel to the most for work, school, shopping, etc.? (please check the ONE option that BEST applies to you)

Hamilton County (outside of Harrison)

Q4: On an average WEEKDAY, what times of day are you most likely to be traveling? (please check your top TWO)

4 am-7 am, 4 pm-6 pm

Q5: On an average WEEKDAY, which interchange do you use most frequently to travel on Interstate 74? (please check the ONE option that BEST applies to you) Please refer to the Interchange Map below as a reference

New Haven Rd.

Q6: On an average WEEKEND day, what area do you travel to the most for work, school, place of worship, shopping, etc.? (please check the ONE option that BEST applies to you)

Bright 74 Study Area (please refer to the Study Area Map below)

Q7: On an average WEEKEND day, what times of day are you most likely to be traveling? (please check your top TWO)

6 pm-10 pm

Q8: On an average WEEKEND day, which interchange do you use most frequently to travel on Interstate 74? (please check the ONE option that BEST applies to you) Please refer to the Interchange Map below as a reference

I never travel on I-74


Q9: What potential outcomes from this study are most important to you? (please check your top THREE)

Maintain current roads (paving, striping),
Preserve the rural quality of the area ,
Protect environmental resources (streams, hillsides, forests, wildlife, etc.)

Q10: Please use the space below to share any other issues or opportunities we should be mindful of during the Bright 74 Study?

most traffic that intersects at stateline and North Dearborn roads, are residents commuting to the schools. Making a new road to 74 will not solve this problem, it would have people going out of their way. Use the money and fix the roads that we have.

#135

**COMPLETE****Collector:** Web Link 1 (Web Link)**Started:** Thursday, February 18, 2016 12:17:46 PM**Last Modified:** Thursday, February 18, 2016 12:39:13 PM**Time Spent:** 00:21:27**IP Address:** 68.45.170.83

PAGE 1

Q1: How did you hear about this study? (please check ALL that apply to you)	Eagle 99.3FM
Q2: Where do you live? (please check the ONE option that BEST applies to you)	Dearborn County (outside Study Area and Lawrenceburg)
Q3: On an average WEEKDAY, what area do you travel to the most for work, school, shopping, etc.? (please check the ONE option that BEST applies to you)	Bright 74 Study Area (please refer to the Study Area Map above)
Q4: On an average WEEKDAY, what times of day are you most likely to be traveling? (please check your top TWO)	7 am-9 am, 1 pm-4 pm
Q5: On an average WEEKDAY, which interchange do you use most frequently to travel on Interstate 74? (please check the ONE option that BEST applies to you) Please refer to the Interchange Map below as a reference	Harrison/Brookville Rd.
Q6: On an average WEEKEND day, what area do you travel to the most for work, school, place of worship, shopping, etc.? (please check the ONE option that BEST applies to you)	Hamilton County (outside of Harrison)
Q7: On an average WEEKEND day, what times of day are you most likely to be traveling? (please check your top TWO)	9 am-12 Noon, 1 pm-4 pm
Q8: On an average WEEKEND day, which interchange do you use most frequently to travel on Interstate 74? (please check the ONE option that BEST applies to you) Please refer to the Interchange Map below as a reference	Harrison/Brookville Rd.
Q9: What potential outcomes from this study are most important to you? (please check your top THREE)	Create more opportunities to bike and walk , Improve travel safety , Reduce emergency response times


Q10: Please use the space below to share any other issues or opportunities we should be mindful of during the Bright 74 Study?

The entrance ramp onto I-74 east at Harrison-Brookville needs work to make it safer, as now you must gain speed on a hill with limited visibility, curving into traffic, and with a very short entrance lane.

All of the hills out of Bright are in need of safety fixes on curves. In heavy rain, most of the hills have dangerous water run-offs crossing the roads. Obviously we have problems getting in and out of Bright in snow and ice. (West to Highway One is the safest and most sure way, but it is out of the way to get to our major city, Cincinnati.)

I am surprised at how many joggers and bikers use our main roads, (such as North Dearborn, State Line, Mt. Pleasant) which are narrow and lack shoulders. With all of the teen drivers going back and forth to ECHS, I often fear for their lives, as well as the drivers trying to pass.


#136

**COMPLETE****Collector:** Web Link 1 (Web Link)**Started:** Thursday, February 18, 2016 12:39:38 PM**Last Modified:** Thursday, February 18, 2016 12:42:17 PM**Time Spent:** 00:02:39**IP Address:** 68.50.164.87

PAGE 1

Q1: How did you hear about this study? (please check ALL that apply to you)	Eagle 99.3FM
Q2: Where do you live? (please check the ONE option that BEST applies to you)	Dearborn County (outside Study Area and Lawrenceburg)
Q3: On an average WEEKDAY, what area do you travel to the most for work, school, shopping, etc.? (please check the ONE option that BEST applies to you)	Bright 74 Study Area (please refer to the Study Area Map above)
Q4: On an average WEEKDAY, what times of day are you most likely to be traveling? (please check your top TWO)	4 pm-6 pm, 6 pm-10 pm
Q5: On an average WEEKDAY, which interchange do you use most frequently to travel on Interstate 74? (please check the ONE option that BEST applies to you) Please refer to the Interchange Map below as a reference	I-275/Kilby Rd.
Q6: On an average WEEKEND day, what area do you travel to the most for work, school, place of worship, shopping, etc.? (please check the ONE option that BEST applies to you)	City of Lawrenceburg (outside Study Area)
Q7: On an average WEEKEND day, what times of day are you most likely to be traveling? (please check your top TWO)	6 pm-10 pm, 10 pm-1 am
Q8: On an average WEEKEND day, which interchange do you use most frequently to travel on Interstate 74? (please check the ONE option that BEST applies to you) Please refer to the Interchange Map below as a reference	I-275/Kilby Rd.
Q9: What potential outcomes from this study are most important to you? (please check your top THREE)	<p>Improve travel safety,</p> <p>Reduce emergency response times,</p> <p>Support new investment/economic development opportunities</p>
Q10: Please use the space below to share any other issues or opportunities we should be mindful of during the Bright 74 Study?	<i>Respondent skipped this question</i>


#137

**COMPLETE****Collector:** Web Link 1 (Web Link)**Started:** Thursday, February 18, 2016 12:39:46 PM**Last Modified:** Thursday, February 18, 2016 12:42:49 PM**Time Spent:** 00:03:02**IP Address:** 71.65.84.134

PAGE 1

Q1: How did you hear about this study? (please check ALL that apply to you)	Eagle 99.3FM
Q2: Where do you live? (please check the ONE option that BEST applies to you)	Dearborn County (outside Study Area and Lawrenceburg)
Q3: On an average WEEKDAY, what area do you travel to the most for work, school, shopping, etc.? (please check the ONE option that BEST applies to you)	Dearborn County (outside Study Area and Lawrenceburg)
Q4: On an average WEEKDAY, what times of day are you most likely to be traveling? (please check your top TWO)	7 am-9 am
Q5: On an average WEEKDAY, which interchange do you use most frequently to travel on Interstate 74? (please check the ONE option that BEST applies to you) Please refer to the Interchange Map below as a reference	I-275/Kilby Rd.
Q6: On an average WEEKEND day, what area do you travel to the most for work, school, place of worship, shopping, etc.? (please check the ONE option that BEST applies to you)	Dearborn County (outside Study Area and Lawrenceburg)
Q7: On an average WEEKEND day, what times of day are you most likely to be traveling? (please check your top TWO)	4 pm-6 pm
Q8: On an average WEEKEND day, which interchange do you use most frequently to travel on Interstate 74? (please check the ONE option that BEST applies to you) Please refer to the Interchange Map below as a reference	I-275/Kilby Rd.
Q9: What potential outcomes from this study are most important to you? (please check your top THREE)	Create more opportunities to bike and walk , Shorten my travel time , Support new investment/economic development opportunities
Q10: Please use the space below to share any other issues or opportunities we should be mindful of during the Bright 74 Study?	<i>Respondent skipped this question</i>

#138

**COMPLETE****Collector:** Web Link 1 (Web Link)**Started:** Thursday, February 18, 2016 12:40:39 PM**Last Modified:** Thursday, February 18, 2016 12:44:49 PM**Time Spent:** 00:04:09**IP Address:** 216.68.49.16

PAGE 1

Q1: How did you hear about this study? (please check ALL that apply to you)

Eagle 99.3FM

Q2: Where do you live? (please check the ONE option that BEST applies to you)

Bright 74 Study Area (please refer to the Study Area Map below)

Q3: On an average WEEKDAY, what area do you travel to the most for work, school, shopping, etc.? (please check the ONE option that BEST applies to you)

Hamilton County (outside of Harrison)

Q4: On an average WEEKDAY, what times of day are you most likely to be traveling? (please check your top TWO)

4 am-7 am, 4 pm-6 pm

Q5: On an average WEEKDAY, which interchange do you use most frequently to travel on Interstate 74? (please check the ONE option that BEST applies to you) Please refer to the Interchange Map below as a reference

I-275/Kilby Rd.

Q6: On an average WEEKEND day, what area do you travel to the most for work, school, place of worship, shopping, etc.? (please check the ONE option that BEST applies to you)

Hamilton County (outside of Harrison)

Q7: On an average WEEKEND day, what times of day are you most likely to be traveling? (please check your top TWO)

7 am-9 am, 1 pm-4 pm

Q8: On an average WEEKEND day, which interchange do you use most frequently to travel on Interstate 74? (please check the ONE option that BEST applies to you) Please refer to the Interchange Map below as a reference

I-275/Kilby Rd.

Q9: What potential outcomes from this study are most important to you? (please check your top THREE)

Maintain current roads (paving, striping),


Minimize public costs,

Preserve the rural quality of the area

Q10: Please use the space below to share any other issues or opportunities we should be mindful of during the Bright 74 Study?

People that live outside of bright shouldn't have a say in the matter it should be up to the residents of bright.

#139

**COMPLETE****Collector:** Web Link 1 (Web Link)**Started:** Thursday, February 18, 2016 12:16:03 PM**Last Modified:** Thursday, February 18, 2016 12:49:33 PM**Time Spent:** 00:33:30**IP Address:** 192.234.122.28


PAGE 1

Q1: How did you hear about this study? (please check ALL that apply to you)	Dearborn County Register & Journal Press
Q2: Where do you live? (please check the ONE option that BEST applies to you)	Bright 74 Study Area (please refer to the Study Area Map below)
Q3: On an average WEEKDAY, what area do you travel to the most for work, school, shopping, etc.? (please check the ONE option that BEST applies to you)	Hamilton County (outside of Harrison)
Q4: On an average WEEKDAY, what times of day are you most likely to be traveling? (please check your top TWO)	4 am-7 am, 4 pm-6 pm
Q5: On an average WEEKDAY, which interchange do you use most frequently to travel on Interstate 74? (please check the ONE option that BEST applies to you) Please refer to the Interchange Map below as a reference	New Haven Rd.
Q6: On an average WEEKEND day, what area do you travel to the most for work, school, place of worship, shopping, etc.? (please check the ONE option that BEST applies to you)	Hamilton County (outside of Harrison)
Q7: On an average WEEKEND day, what times of day are you most likely to be traveling? (please check your top TWO)	9 am-12 Noon, 4 pm-6 pm
Q8: On an average WEEKEND day, which interchange do you use most frequently to travel on Interstate 74? (please check the ONE option that BEST applies to you) Please refer to the Interchange Map below as a reference	Dry Fork Rd.
Q9: What potential outcomes from this study are most important to you? (please check your top THREE)	Minimize public costs, Preserve the rural quality of the area , Protect environmental resources (streams, hillsides, forests, wildlife, etc.)

Q10: Please use the space below to share any other issues or opportunities we should be mindful of during the Bright 74 Study?

I think my self this is a waste of money. The money we are spending on this could go to better use. If one wanted to live in the city then they should have stayed there. There is a number of ways out of bright So what is the problem. Travel Safety- Indiana roads have always been rough. Wow we want to waste money on this and you think out county is going to maintain it the way the should???? Emergency response time - If I have a problem my first thought is to get to a hospital on my own before I get local EMS involved. Then they want to take you to DCH. No thanks Shorten travel time??? are we realy in that much of a hurry. Economic Development Opportunities In Bright????? I do not want anything in bright but homes. There is already enough of them now correct if not why are we even talking about all of this. Enough Buckeyes are here already lets stop and enjoy what we have now before we have to have a post office....

#140

**COMPLETE****Collector:** Web Link 1 (Web Link)**Started:** Thursday, February 18, 2016 12:23:19 PM**Last Modified:** Thursday, February 18, 2016 1:01:59 PM**Time Spent:** 00:38:40**IP Address:** 162.250.214.42

PAGE 1

Q1: How did you hear about this study? (please check ALL that apply to you)

The Beacon,
Dearborn County Register & Journal Press ,
Eagle 99.3FM, Study Website: Bright74.oki.org,
Word of mouth

Q2: Where do you live? (please check the ONE option that BEST applies to you)

Dearborn County (outside Study Area and Lawrenceburg)

Q3: On an average WEEKDAY, what area do you travel to the most for work, school, shopping, etc.? (please check the ONE option that BEST applies to you)

City of Lawrenceburg (outside Study Area)

Q4: On an average WEEKDAY, what times of day are you most likely to be traveling? (please check your top TWO)

7 am-9 am, 4 pm-6 pm

Q5: On an average WEEKDAY, which interchange do you use most frequently to travel on Interstate 74? (please check the ONE option that BEST applies to you) Please refer to the Interchange Map below as a reference

SR 1

Q6: On an average WEEKEND day, what area do you travel to the most for work, school, place of worship, shopping, etc.? (please check the ONE option that BEST applies to you)

Dearborn County (outside Study Area and Lawrenceburg)

Q7: On an average WEEKEND day, what times of day are you most likely to be traveling? (please check your top TWO)

9 am-12 Noon, 4 pm-6 pm

Q8: On an average WEEKEND day, which interchange do you use most frequently to travel on Interstate 74? (please check the ONE option that BEST applies to you) Please refer to the Interchange Map below as a reference

SR 1


Q9: What potential outcomes from this study are most important to you? (please check your top THREE)

Maintain current roads (paving, striping),
Preserve the rural quality of the area ,
Protect environmental resources (streams, hillsides, forests, wildlife, etc.)

Q10: Please use the space below to share any other issues or opportunities we should be mindful of during the Bright 74 Study?

Perhaps most importantly, the county cannot afford the project. At the estimated \$40 million project, \$8 million would have to come from the county. The county is already depleting savings in order to build the courthouse annex. The county council has said it doesn't know where the remaining \$3 million for the annex will come from. How can the county afford another \$8 million, even if it is several years off (4-5)? There is only one way, raising taxes substantially, has anyone told the public this yet? By using all these funds, how is the county going to maintain the infrastructure already in place? What is going to happen to the existing roads and bridges, many of which are deteriorated and at a minimum need rehabilitation. The highway department already operates with a low budget and is barely able to maintain the roads it has. How are you so sure that business will flock to this area if a connector is built? A large area of the project near the Whitewater River is in the flood plain, companies are not going to want to build in the flood plain. A large portion of the remaining project will be on a grade to get to the top of the hill. Are companies going to want to build on the side of hill? It has been stated in the paper, that the commissioners believe it will add business similar to the area along state road 1 from 46 to 52. If that is the case, this project is useless, there are no new businesses between 46 and 52 on state road 1 since state road 1 was redone. The county currently pays Harrison for EMS services at a rate of \$20000/year (I believe that is what the commissioners quoted it at in the paper) and the commissioners were stated in the paper to have said that the county gets good service. At \$20,000/year, it will take 400 years to balance out the \$8 million dollar price tag. I understand that a life saved does not have a monetary value that can be attributed to it, but 400 years to shave a couple minutes off of response time seems excessive. Why not pay bright to have full time EMS and Fire, which would cut response times even further and save a lot of money in the long run? Dearborn County is historically a rural county and most of the county residents would like it to remain that way contrary to how the commissioners and council make it sound. Many of the people that move to the area are trying to get a rural lifestyle at a lower tax rate. By trying to continually make this area a suburb of the Cincinnati area, both of these things will be taken away. The commute time to downtown Cincinnati right now is less than 45 minutes and most people in the area consider this a non issue when considering the benefits associated with the historically rural lifestyle of Dearborn County. I currently travel 40 minutes each day to work and do it gladly so that I can raise a family in the rural lifestyle. If I wanted a shorter commute, I would move closer to my place of work. How much time does the connector take off a typical commute? It also does no good for commute times to Lawrenceburg or Northern Kentucky where a large number of people work. If you are looking to improve travel safety, how does this connector achieve that, quantitatively? People will still be travelling the same county roads that have accidents right now in order to get to the connector. There will be no less traffic on roads such as North Dearborn and Stateline as they must still be travelled to gain access to the connector. Not to mention if all these businesses come to the area, the secondary roads will see even more traffic and need to be upgraded. How will that be paid, the circle will continue. The county cannot afford to upgrade each road in the area to highway standards. Lastly, this survey is written poorly and in a manner such that all the information gathered can be funneled down to make it appear all people in the project area are in favor of the project and everyone outside the project area is not affected, except for the outlier of question 9.

#141

**COMPLETE****Collector:** Web Link 1 (Web Link)**Started:** Thursday, February 18, 2016 12:56:32 PM**Last Modified:** Thursday, February 18, 2016 1:05:48 PM**Time Spent:** 00:09:15**IP Address:** 184.1.120.171

PAGE 1

Q1: How did you hear about this study? (please check ALL that apply to you)

Eagle 99.3FM

Q2: Where do you live? (please check the ONE option that BEST applies to you)

Dearborn County (outside Study Area and Lawrenceburg)

Q3: On an average WEEKDAY, what area do you travel to the most for work, school, shopping, etc.? (please check the ONE option that BEST applies to you)

Hamilton County (outside of Harrison)

Q4: On an average WEEKDAY, what times of day are you most likely to be traveling? (please check your top TWO)

4 am-7 am, 6 pm-10 pm

Q5: On an average WEEKDAY, which interchange do you use most frequently to travel on Interstate 74? (please check the ONE option that BEST applies to you) Please refer to the Interchange Map below as a reference

I-275/Bellevue Dr. (US 50)

Q6: On an average WEEKEND day, what area do you travel to the most for work, school, place of worship, shopping, etc.? (please check the ONE option that BEST applies to you)

Hamilton County (outside of Harrison)

Q7: On an average WEEKEND day, what times of day are you most likely to be traveling? (please check your top TWO)

4 am-7 am, 6 pm-10 pm

Q8: On an average WEEKEND day, which interchange do you use most frequently to travel on Interstate 74? (please check the ONE option that BEST applies to you) Please refer to the Interchange Map below as a reference

I-275/Bellevue Dr. (US 50)

Q9: What potential outcomes from this study are most important to you? (please check your top THREE)

Maintain current roads (paving, striping),


Minimize public costs,

Preserve the rural quality of the area

Q10: Please use the space below to share any other issues or opportunities we should be mindful of during the Bright 74 Study?

People flocked to the Bright area with the intent of living in a rural community away from the big city. Every one of them voluntarily moved there fully aware of the location and the area roads. Please don't use my tax dollars to make an access for the convenience of those who knew what they were moving in to. You made your bed. Please don't squander my money....


#142

**COMPLETE****Collector:** Web Link 1 (Web Link)**Started:** Thursday, February 18, 2016 1:30:50 PM**Last Modified:** Thursday, February 18, 2016 1:34:39 PM**Time Spent:** 00:03:49**IP Address:** 184.57.146.235

PAGE 1

Q1: How did you hear about this study? (please check ALL that apply to you)	Eagle 99.3FM, Social Media: Facebook, Twitter, etc.
Q2: Where do you live? (please check the ONE option that BEST applies to you)	Bright 74 Study Area (please refer to the Study Area Map below)
Q3: On an average WEEKDAY, what area do you travel to the most for work, school, shopping, etc.? (please check the ONE option that BEST applies to you)	City of Lawrenceburg (outside Study Area)
Q4: On an average WEEKDAY, what times of day are you most likely to be traveling? (please check your top TWO)	7 am-9 am, 4 pm-6 pm
Q5: On an average WEEKDAY, which interchange do you use most frequently to travel on Interstate 74? (please check the ONE option that BEST applies to you) Please refer to the Interchange Map below as a reference	I-275/Kilby Rd.
Q6: On an average WEEKEND day, what area do you travel to the most for work, school, place of worship, shopping, etc.? (please check the ONE option that BEST applies to you)	City of Harrison, Ohio
Q7: On an average WEEKEND day, what times of day are you most likely to be traveling? (please check your top TWO)	9 am-12 Noon, 12 Noon-1pm
Q8: On an average WEEKEND day, which interchange do you use most frequently to travel on Interstate 74? (please check the ONE option that BEST applies to you) Please refer to the Interchange Map below as a reference	I-275/Kilby Rd.
Q9: What potential outcomes from this study are most important to you? (please check your top THREE)	Maintain current roads (paving, striping), Preserve the rural quality of the area , Protect environmental resources (streams, hillsides, forests, wildlife, etc.)
Q10: Please use the space below to share any other issues or opportunities we should be mindful of during the Bright 74 Study?	<i>Respondent skipped this question</i>


#143

**COMPLETE****Collector:** Web Link 1 (Web Link)**Started:** Thursday, February 18, 2016 1:33:42 PM**Last Modified:** Thursday, February 18, 2016 1:36:15 PM**Time Spent:** 00:02:33**IP Address:** 64.132.197.146

PAGE 1

Q1: How did you hear about this study? (please check ALL that apply to you)	Social Media: Facebook, Twitter, etc.
Q2: Where do you live? (please check the ONE option that BEST applies to you)	City of Harrison, Ohio
Q3: On an average WEEKDAY, what area do you travel to the most for work, school, shopping, etc.? (please check the ONE option that BEST applies to you)	Bright 74 Study Area (please refer to the Study Area Map above)
Q4: On an average WEEKDAY, what times of day are you most likely to be traveling? (please check your top TWO)	4 am-7 am, 1 pm-4 pm
Q5: On an average WEEKDAY, which interchange do you use most frequently to travel on Interstate 74? (please check the ONE option that BEST applies to you) Please refer to the Interchange Map below as a reference	New Haven Rd.
Q6: On an average WEEKEND day, what area do you travel to the most for work, school, place of worship, shopping, etc.? (please check the ONE option that BEST applies to you)	City of Harrison, Ohio
Q7: On an average WEEKEND day, what times of day are you most likely to be traveling? (please check your top TWO)	1 pm-4 pm
Q8: On an average WEEKEND day, which interchange do you use most frequently to travel on Interstate 74? (please check the ONE option that BEST applies to you) Please refer to the Interchange Map below as a reference	New Haven Rd.
Q9: What potential outcomes from this study are most important to you? (please check your top THREE)	Improve travel safety
Q10: Please use the space below to share any other issues or opportunities we should be mindful of during the Bright 74 Study?	<i>Respondent skipped this question</i>

#144

**COMPLETE****Collector:** Web Link 1 (Web Link)**Started:** Thursday, February 18, 2016 10:24:44 AM**Last Modified:** Thursday, February 18, 2016 1:40:44 PM**Time Spent:** 03:16:00**IP Address:** 184.1.154.40

PAGE 1

Q1: How did you hear about this study? (please check ALL that apply to you)

Eagle 99.3FM

Q2: Where do you live? (please check the ONE option that BEST applies to you)

Dearborn County (outside Study Area and Lawrenceburg)

Q3: On an average WEEKDAY, what area do you travel to the most for work, school, shopping, etc.? (please check the ONE option that BEST applies to you)

City of Lawrenceburg (outside Study Area)

Q4: On an average WEEKDAY, what times of day are you most likely to be traveling? (please check your top TWO)

7 am-9 am, 4 pm-6 pm

Q5: On an average WEEKDAY, which interchange do you use most frequently to travel on Interstate 74? (please check the ONE option that BEST applies to you) Please refer to the Interchange Map below as a reference

I-275/Bellevue Dr. (US 50)

Q6: On an average WEEKEND day, what area do you travel to the most for work, school, place of worship, shopping, etc.? (please check the ONE option that BEST applies to you)

Hamilton County (outside of Harrison)

Q7: On an average WEEKEND day, what times of day are you most likely to be traveling? (please check your top TWO)

9 am-12 Noon, 4 pm-6 pm

Q8: On an average WEEKEND day, which interchange do you use most frequently to travel on Interstate 74? (please check the ONE option that BEST applies to you) Please refer to the Interchange Map below as a reference

I-275/Bellevue Dr. (US 50)

Q9: What potential outcomes from this study are most important to you? (please check your top THREE)

Minimize public costs,


Preserve the rural quality of the area ,

Support new investment/economic development opportunities

Q10: Please use the space below to share any other issues or opportunities we should be mindful of during the Bright 74 Study?

Alleviate the congestion at Bellevue and US50 intersection.


#145

**COMPLETE****Collector:** Web Link 1 (Web Link)**Started:** Thursday, February 18, 2016 1:43:29 PM**Last Modified:** Thursday, February 18, 2016 1:47:31 PM**Time Spent:** 00:04:01**IP Address:** 166.176.249.136

PAGE 1

Q1: How did you hear about this study? (please check ALL that apply to you)	Eagle 99.3FM, Social Media: Facebook, Twitter, etc.
Q2: Where do you live? (please check the ONE option that BEST applies to you)	Bright 74 Study Area (please refer to the Study Area Map below)
Q3: On an average WEEKDAY, what area do you travel to the most for work, school, shopping, etc.? (please check the ONE option that BEST applies to you)	Hamilton County (outside of Harrison)
Q4: On an average WEEKDAY, what times of day are you most likely to be traveling? (please check your top TWO)	4 am-7 am, 6 pm-10 pm
Q5: On an average WEEKDAY, which interchange do you use most frequently to travel on Interstate 74? (please check the ONE option that BEST applies to you) Please refer to the Interchange Map below as a reference	I-275/Kilby Rd.
Q6: On an average WEEKEND day, what area do you travel to the most for work, school, place of worship, shopping, etc.? (please check the ONE option that BEST applies to you)	Bright 74 Study Area (please refer to the Study Area Map below)
Q7: On an average WEEKEND day, what times of day are you most likely to be traveling? (please check your top TWO)	9 am-12 Noon, 1 pm-4 pm
Q8: On an average WEEKEND day, which interchange do you use most frequently to travel on Interstate 74? (please check the ONE option that BEST applies to you) Please refer to the Interchange Map below as a reference	I-275/Kilby Rd.
Q9: What potential outcomes from this study are most important to you? (please check your top THREE)	Improve travel safety , Preserve the rural quality of the area , Shorten my travel time
Q10: Please use the space below to share any other issues or opportunities we should be mindful of during the Bright 74 Study?	<i>Respondent skipped this question</i>


#146

**COMPLETE****Collector:** Web Link 1 (Web Link)**Started:** Thursday, February 18, 2016 1:52:27 PM**Last Modified:** Thursday, February 18, 2016 1:55:38 PM**Time Spent:** 00:03:10**IP Address:** 166.176.249.132

PAGE 1

Q1: How did you hear about this study? (please check ALL that apply to you)	Eagle 99.3FM
Q2: Where do you live? (please check the ONE option that BEST applies to you)	Bright 74 Study Area (please refer to the Study Area Map below)
Q3: On an average WEEKDAY, what area do you travel to the most for work, school, shopping, etc.? (please check the ONE option that BEST applies to you)	Bright 74 Study Area (please refer to the Study Area Map above)
Q4: On an average WEEKDAY, what times of day are you most likely to be traveling? (please check your top TWO)	1 pm-4 pm, 1 am-4 am
Q5: On an average WEEKDAY, which interchange do you use most frequently to travel on Interstate 74? (please check the ONE option that BEST applies to you) Please refer to the Interchange Map below as a reference	Harrison/Brookville Rd.
Q6: On an average WEEKEND day, what area do you travel to the most for work, school, place of worship, shopping, etc.? (please check the ONE option that BEST applies to you)	Bright 74 Study Area (please refer to the Study Area Map below)
Q7: On an average WEEKEND day, what times of day are you most likely to be traveling? (please check your top TWO)	12 Noon-1pm
Q8: On an average WEEKEND day, which interchange do you use most frequently to travel on Interstate 74? (please check the ONE option that BEST applies to you) Please refer to the Interchange Map below as a reference	Harrison/Brookville Rd.
Q9: What potential outcomes from this study are most important to you? (please check your top THREE)	Maintain current roads (paving, striping), Preserve the rural quality of the area , Protect environmental resources (streams, hillsides, forests, wildlife, etc.)
Q10: Please use the space below to share any other issues or opportunities we should be mindful of during the Bright 74 Study?	<i>Respondent skipped this question</i>


#147

**COMPLETE****Collector:** Web Link 1 (Web Link)**Started:** Thursday, February 18, 2016 1:56:17 PM**Last Modified:** Thursday, February 18, 2016 1:59:24 PM**Time Spent:** 00:03:07**IP Address:** 73.168.147.232

PAGE 1

Q1: How did you hear about this study? (please check ALL that apply to you)	Social Media: Facebook, Twitter, etc.
Q2: Where do you live? (please check the ONE option that BEST applies to you)	Bright 74 Study Area (please refer to the Study Area Map below)
Q3: On an average WEEKDAY, what area do you travel to the most for work, school, shopping, etc.? (please check the ONE option that BEST applies to you)	Bright 74 Study Area (please refer to the Study Area Map above)
Q4: On an average WEEKDAY, what times of day are you most likely to be traveling? (please check your top TWO)	4 pm-6 pm, 6 pm-10 pm
Q5: On an average WEEKDAY, which interchange do you use most frequently to travel on Interstate 74? (please check the ONE option that BEST applies to you) Please refer to the Interchange Map below as a reference	New Haven Rd.
Q6: On an average WEEKEND day, what area do you travel to the most for work, school, place of worship, shopping, etc.? (please check the ONE option that BEST applies to you)	City of Harrison, Ohio
Q7: On an average WEEKEND day, what times of day are you most likely to be traveling? (please check your top TWO)	1 pm-4 pm, 6 pm-10 pm
Q8: On an average WEEKEND day, which interchange do you use most frequently to travel on Interstate 74? (please check the ONE option that BEST applies to you) Please refer to the Interchange Map below as a reference	New Haven Rd.
Q9: What potential outcomes from this study are most important to you? (please check your top THREE)	Maintain current roads (paving, striping), Preserve the rural quality of the area
Q10: Please use the space below to share any other issues or opportunities we should be mindful of during the Bright 74 Study?	<i>Respondent skipped this question</i>

#148

**COMPLETE****Collector:** Web Link 1 (Web Link)**Started:** Thursday, February 18, 2016 1:52:41 PM**Last Modified:** Thursday, February 18, 2016 1:59:56 PM**Time Spent:** 00:07:15**IP Address:** 66.87.114.150

PAGE 1

Q1: How did you hear about this study? (please check ALL that apply to you)

Eagle 99.3FM, Postcard/Direct Mailing

Q2: Where do you live? (please check the ONE option that BEST applies to you)

Bright 74 Study Area (please refer to the Study Area Map below)

Q3: On an average WEEKDAY, what area do you travel to the most for work, school, shopping, etc.? (please check the ONE option that BEST applies to you)

Dearborn County (outside Study Area and Lawrenceburg)

Q4: On an average WEEKDAY, what times of day are you most likely to be traveling? (please check your top TWO)

4 pm-6 pm, 6 pm-10 pm

Q5: On an average WEEKDAY, which interchange do you use most frequently to travel on Interstate 74? (please check the ONE option that BEST applies to you) Please refer to the Interchange Map below as a reference

New Haven Rd.

Q6: On an average WEEKEND day, what area do you travel to the most for work, school, place of worship, shopping, etc.? (please check the ONE option that BEST applies to you)

Bright 74 Study Area (please refer to the Study Area Map below)

Q7: On an average WEEKEND day, what times of day are you most likely to be traveling? (please check your top TWO)

9 am-12 Noon, 4 pm-6 pm

Q8: On an average WEEKEND day, which interchange do you use most frequently to travel on Interstate 74? (please check the ONE option that BEST applies to you) Please refer to the Interchange Map below as a reference

I-275/Kilby Rd.

Q9: What potential outcomes from this study are most important to you? (please check your top THREE)

Maintain current roads (paving, striping),


Preserve the rural quality of the area ,

Protect environmental resources (streams, hillsides, forests, wildlife, etc.)

Q10: Please use the space below to share any other issues or opportunities we should be mindful of during the Bright 74 Study?

Don't waste the taxpayers money. We need this money to improve the roads we have now. Dearborn cty and TIF don't know what they're doing.


#149

**COMPLETE****Collector:** Web Link 1 (Web Link)**Started:** Thursday, February 18, 2016 1:59:34 PM**Last Modified:** Thursday, February 18, 2016 2:05:08 PM**Time Spent:** 00:05:33**IP Address:** 208.102.25.84

PAGE 1

Q1: How did you hear about this study? (please check ALL that apply to you)	Postcard/Direct Mailing
Q2: Where do you live? (please check the ONE option that BEST applies to you)	Bright 74 Study Area (please refer to the Study Area Map below)
Q3: On an average WEEKDAY, what area do you travel to the most for work, school, shopping, etc.? (please check the ONE option that BEST applies to you)	Kentucky
Q4: On an average WEEKDAY, what times of day are you most likely to be traveling? (please check your top TWO)	4 am-7 am, 4 pm-6 pm
Q5: On an average WEEKDAY, which interchange do you use most frequently to travel on Interstate 74? (please check the ONE option that BEST applies to you) Please refer to the Interchange Map below as a reference	I-275/Bellevue Dr. (US 50)
Q6: On an average WEEKEND day, what area do you travel to the most for work, school, place of worship, shopping, etc.? (please check the ONE option that BEST applies to you)	Hamilton County (outside of Harrison)
Q7: On an average WEEKEND day, what times of day are you most likely to be traveling? (please check your top TWO)	9 am-12 Noon, 6 pm-10 pm
Q8: On an average WEEKEND day, which interchange do you use most frequently to travel on Interstate 74? (please check the ONE option that BEST applies to you) Please refer to the Interchange Map below as a reference	Harrison/Brookville Rd.
Q9: What potential outcomes from this study are most important to you? (please check your top THREE)	Improve travel safety, Maintain current roads (paving, striping), Preserve the rural quality of the area
Q10: Please use the space below to share any other issues or opportunities we should be mindful of during the Bright 74 Study?	<i>Respondent skipped this question</i>


#150

**COMPLETE****Collector:** Web Link 1 (Web Link)**Started:** Thursday, February 18, 2016 2:02:33 PM**Last Modified:** Thursday, February 18, 2016 2:07:34 PM**Time Spent:** 00:05:01**IP Address:** 96.11.225.50

PAGE 1

Q1: How did you hear about this study? (please check ALL that apply to you)	Eagle 99.3FM
Q2: Where do you live? (please check the ONE option that BEST applies to you)	Dearborn County (outside Study Area and Lawrenceburg)
Q3: On an average WEEKDAY, what area do you travel to the most for work, school, shopping, etc.? (please check the ONE option that BEST applies to you)	City of Lawrenceburg (outside Study Area)
Q4: On an average WEEKDAY, what times of day are you most likely to be traveling? (please check your top TWO)	4 am-7 am, 4 pm-6 pm
Q5: On an average WEEKDAY, which interchange do you use most frequently to travel on Interstate 74? (please check the ONE option that BEST applies to you) Please refer to the Interchange Map below as a reference	I-275/Bellevue Dr. (US 50)
Q6: On an average WEEKEND day, what area do you travel to the most for work, school, place of worship, shopping, etc.? (please check the ONE option that BEST applies to you)	Dearborn County (outside Study Area and Lawrenceburg)
Q7: On an average WEEKEND day, what times of day are you most likely to be traveling? (please check your top TWO)	9 am-12 Noon, 4 pm-6 pm
Q8: On an average WEEKEND day, which interchange do you use most frequently to travel on Interstate 74? (please check the ONE option that BEST applies to you) Please refer to the Interchange Map below as a reference	I-275/Bellevue Dr. (US 50)
Q9: What potential outcomes from this study are most important to you? (please check your top THREE)	Reduce emergency response times, Shorten my travel time, Support new investment/economic development opportunities
Q10: Please use the space below to share any other issues or opportunities we should be mindful of during the Bright 74 Study?	<i>Respondent skipped this question</i>

#151

**COMPLETE****Collector:** Web Link 1 (Web Link)**Started:** Thursday, February 18, 2016 2:12:10 PM**Last Modified:** Thursday, February 18, 2016 2:18:26 PM**Time Spent:** 00:06:16**IP Address:** 75.144.108.57


PAGE 1

Q1: How did you hear about this study? (please check ALL that apply to you)	Dearborn County Register & Journal Press , Study Website: Bright74.oki.org
Q2: Where do you live? (please check the ONE option that BEST applies to you)	Bright 74 Study Area (please refer to the Study Area Map below)
Q3: On an average WEEKDAY, what area do you travel to the most for work, school, shopping, etc.? (please check the ONE option that BEST applies to you)	Kentucky
Q4: On an average WEEKDAY, what times of day are you most likely to be traveling? (please check your top TWO)	4 am-7 am, 4 pm-6 pm
Q5: On an average WEEKDAY, which interchange do you use most frequently to travel on Interstate 74? (please check the ONE option that BEST applies to you) Please refer to the Interchange Map below as a reference	I never travel on I-74
Q6: On an average WEEKEND day, what area do you travel to the most for work, school, place of worship, shopping, etc.? (please check the ONE option that BEST applies to you)	City of Lawrenceburg (outside Study Area)
Q7: On an average WEEKEND day, what times of day are you most likely to be traveling? (please check your top TWO)	12 Noon-1pm, 6 pm-10 pm
Q8: On an average WEEKEND day, which interchange do you use most frequently to travel on Interstate 74? (please check the ONE option that BEST applies to you) Please refer to the Interchange Map below as a reference	I-275/Bellevue Dr. (US 50)
Q9: What potential outcomes from this study are most important to you? (please check your top THREE)	Minimize public costs, Preserve the rural quality of the area , Protect environmental resources (streams, hillsides, forests, wildlife, etc.)

Q10: Please use the space below to share any other issues or opportunities we should be mindful of during the Bright 74 Study?

Why is this road necessary? If you are going to tear up existing rural land to build ..why not improve the already existing roads? This is WHY people move to the country...because it is the COUNTRY!!! You are only going to force people to move farther away. THIS ROAD IS NOT NECESSARY - COMPLETE WASTE OF MONEY!!

#152

**COMPLETE****Collector:** Web Link 1 (Web Link)**Started:** Thursday, February 18, 2016 2:13:10 PM**Last Modified:** Thursday, February 18, 2016 2:19:22 PM**Time Spent:** 00:06:11**IP Address:** 50.77.144.233

PAGE 1

Q1: How did you hear about this study? (please check ALL that apply to you)

Dearborn County Register & Journal Press ,
Eagle 99.3FM, Word of mouth,
Other (please explain): live in area

Q2: Where do you live? (please check the ONE option that BEST applies to you)

Bright 74 Study Area (please refer to the Study Area Map below)

Q3: On an average WEEKDAY, what area do you travel to the most for work, school, shopping, etc.? (please check the ONE option that BEST applies to you)

Hamilton County (outside of Harrison)

Q4: On an average WEEKDAY, what times of day are you most likely to be traveling? (please check your top TWO)

7 am-9 am, 6 pm-10 pm

Q5: On an average WEEKDAY, which interchange do you use most frequently to travel on Interstate 74? (please check the ONE option that BEST applies to you) Please refer to the Interchange Map below as a reference

SR 1

Q6: On an average WEEKEND day, what area do you travel to the most for work, school, place of worship, shopping, etc.? (please check the ONE option that BEST applies to you)

Ohio (not Hamilton County)

Q7: On an average WEEKEND day, what times of day are you most likely to be traveling? (please check your top TWO)

9 am-12 Noon, 6 pm-10 pm

Q8: On an average WEEKEND day, which interchange do you use most frequently to travel on Interstate 74? (please check the ONE option that BEST applies to you) Please refer to the Interchange Map below as a reference

Harrison/Brookville Rd.


Q9: What potential outcomes from this study are most important to you? (please check your top THREE)

Improve travel safety ,
Reduce emergency response times ,
Shorten my travel time

Q10: Please use the space below to share any other issues or opportunities we should be mindful of during the Bright 74 Study?

The widening of stateline road from us 50 to where ever it may now end


#153

**COMPLETE****Collector:** Web Link 1 (Web Link)**Started:** Thursday, February 18, 2016 2:34:06 PM**Last Modified:** Thursday, February 18, 2016 2:37:01 PM**Time Spent:** 00:02:54**IP Address:** 68.45.139.189

PAGE 1

Q1: How did you hear about this study? (please check ALL that apply to you)	The Beacon, Postcard/Direct Mailing
Q2: Where do you live? (please check the ONE option that BEST applies to you)	Bright 74 Study Area (please refer to the Study Area Map below)
Q3: On an average WEEKDAY, what area do you travel to the most for work, school, shopping, etc.? (please check the ONE option that BEST applies to you)	Hamilton County (outside of Harrison)
Q4: On an average WEEKDAY, what times of day are you most likely to be traveling? (please check your top TWO)	4 am-7 am, 4 pm-6 pm
Q5: On an average WEEKDAY, which interchange do you use most frequently to travel on Interstate 74? (please check the ONE option that BEST applies to you) Please refer to the Interchange Map below as a reference	New Haven Rd.
Q6: On an average WEEKEND day, what area do you travel to the most for work, school, place of worship, shopping, etc.? (please check the ONE option that BEST applies to you)	Hamilton County (outside of Harrison)
Q7: On an average WEEKEND day, what times of day are you most likely to be traveling? (please check your top TWO)	9 am-12 Noon, 4 pm-6 pm
Q8: On an average WEEKEND day, which interchange do you use most frequently to travel on Interstate 74? (please check the ONE option that BEST applies to you) Please refer to the Interchange Map below as a reference	New Haven Rd.
Q9: What potential outcomes from this study are most important to you? (please check your top THREE)	Maintain current roads (paving, striping), Preserve the rural quality of the area , Protect environmental resources (streams, hillsides, forests, wildlife, etc.)
Q10: Please use the space below to share any other issues or opportunities we should be mindful of during the Bright 74 Study?	<i>Respondent skipped this question</i>


#154

**COMPLETE****Collector:** Web Link 1 (Web Link)**Started:** Thursday, February 18, 2016 2:37:54 PM**Last Modified:** Thursday, February 18, 2016 2:39:52 PM**Time Spent:** 00:01:58**IP Address:** 68.45.170.235

PAGE 1

Q1: How did you hear about this study? (please check ALL that apply to you)	Eagle 99.3FM
Q2: Where do you live? (please check the ONE option that BEST applies to you)	Dearborn County (outside Study Area and Lawrenceburg)
Q3: On an average WEEKDAY, what area do you travel to the most for work, school, shopping, etc.? (please check the ONE option that BEST applies to you)	Dearborn County (outside Study Area and Lawrenceburg)
Q4: On an average WEEKDAY, what times of day are you most likely to be traveling? (please check your top TWO)	4 pm-6 pm
Q5: On an average WEEKDAY, which interchange do you use most frequently to travel on Interstate 74? (please check the ONE option that BEST applies to you) Please refer to the Interchange Map below as a reference	I-275/Kilby Rd.
Q6: On an average WEEKEND day, what area do you travel to the most for work, school, place of worship, shopping, etc.? (please check the ONE option that BEST applies to you)	Dearborn County (outside Study Area and Lawrenceburg)
Q7: On an average WEEKEND day, what times of day are you most likely to be traveling? (please check your top TWO)	4 pm-6 pm
Q8: On an average WEEKEND day, which interchange do you use most frequently to travel on Interstate 74? (please check the ONE option that BEST applies to you) Please refer to the Interchange Map below as a reference	I-275/Kilby Rd.
Q9: What potential outcomes from this study are most important to you? (please check your top THREE)	Create more opportunities to bike and walk
Q10: Please use the space below to share any other issues or opportunities we should be mindful of during the Bright 74 Study?	<i>Respondent skipped this question</i>


#155

**COMPLETE****Collector:** Web Link 1 (Web Link)**Started:** Thursday, February 18, 2016 2:38:15 PM**Last Modified:** Thursday, February 18, 2016 2:40:56 PM**Time Spent:** 00:02:41**IP Address:** 63.76.129.18

PAGE 1

Q1: How did you hear about this study? (please check ALL that apply to you)	Eagle 99.3FM
Q2: Where do you live? (please check the ONE option that BEST applies to you)	Dearborn County (outside Study Area and Lawrenceburg)
Q3: On an average WEEKDAY, what area do you travel to the most for work, school, shopping, etc.? (please check the ONE option that BEST applies to you)	Ohio (not Hamilton County)
Q4: On an average WEEKDAY, what times of day are you most likely to be traveling? (please check your top TWO)	4 am-7 am, 4 pm-6 pm
Q5: On an average WEEKDAY, which interchange do you use most frequently to travel on Interstate 74? (please check the ONE option that BEST applies to you) Please refer to the Interchange Map below as a reference	SR 1
Q6: On an average WEEKEND day, what area do you travel to the most for work, school, place of worship, shopping, etc.? (please check the ONE option that BEST applies to you)	Dearborn County (outside Study Area and Lawrenceburg)
Q7: On an average WEEKEND day, what times of day are you most likely to be traveling? (please check your top TWO)	7 am-9 am, 10 pm-1 am
Q8: On an average WEEKEND day, which interchange do you use most frequently to travel on Interstate 74? (please check the ONE option that BEST applies to you) Please refer to the Interchange Map below as a reference	SR 1
Q9: What potential outcomes from this study are most important to you? (please check your top THREE)	Improve travel safety, Minimize public costs, Shorten my travel time
Q10: Please use the space below to share any other issues or opportunities we should be mindful of during the Bright 74 Study?	<i>Respondent skipped this question</i>


#156

**COMPLETE****Collector:** Web Link 1 (Web Link)**Started:** Thursday, February 18, 2016 3:48:21 PM**Last Modified:** Thursday, February 18, 2016 3:50:33 PM**Time Spent:** 00:02:12**IP Address:** 66.87.115.250

PAGE 1

Q1: How did you hear about this study? (please check ALL that apply to you)	Eagle 99.3FM, Social Media: Facebook, Twitter, etc.
Q2: Where do you live? (please check the ONE option that BEST applies to you)	Dearborn County (outside Study Area and Lawrenceburg)
Q3: On an average WEEKDAY, what area do you travel to the most for work, school, shopping, etc.? (please check the ONE option that BEST applies to you)	Dearborn County (outside Study Area and Lawrenceburg)
Q4: On an average WEEKDAY, what times of day are you most likely to be traveling? (please check your top TWO)	7 am-9 am, 4 pm-6 pm
Q5: On an average WEEKDAY, which interchange do you use most frequently to travel on Interstate 74? (please check the ONE option that BEST applies to you) Please refer to the Interchange Map below as a reference	I-275/Kilby Rd.
Q6: On an average WEEKEND day, what area do you travel to the most for work, school, place of worship, shopping, etc.? (please check the ONE option that BEST applies to you)	Dearborn County (outside Study Area and Lawrenceburg)
Q7: On an average WEEKEND day, what times of day are you most likely to be traveling? (please check your top TWO)	9 am-12 Noon, 4 pm-6 pm
Q8: On an average WEEKEND day, which interchange do you use most frequently to travel on Interstate 74? (please check the ONE option that BEST applies to you) Please refer to the Interchange Map below as a reference	I-275/Kilby Rd.
Q9: What potential outcomes from this study are most important to you? (please check your top THREE)	Improve travel safety, Reduce emergency response times, Support new investment/economic development opportunities
Q10: Please use the space below to share any other issues or opportunities we should be mindful of during the Bright 74 Study?	<i>Respondent skipped this question</i>


#157

**COMPLETE****Collector:** Web Link 1 (Web Link)**Started:** Thursday, February 18, 2016 3:51:58 PM**Last Modified:** Thursday, February 18, 2016 3:54:36 PM**Time Spent:** 00:02:38**IP Address:** 66.42.202.66

PAGE 1

Q1: How did you hear about this study? (please check ALL that apply to you)	Dearborn County Register & Journal Press , Eagle 99.3FM, Word of mouth
Q2: Where do you live? (please check the ONE option that BEST applies to you)	Bright 74 Study Area (please refer to the Study Area Map below)
Q3: On an average WEEKDAY, what area do you travel to the most for work, school, shopping, etc.? (please check the ONE option that BEST applies to you)	Bright 74 Study Area (please refer to the Study Area Map above)
Q4: On an average WEEKDAY, what times of day are you most likely to be traveling? (please check your top TWO)	7 am-9 am, 4 pm-6 pm
Q5: On an average WEEKDAY, which interchange do you use most frequently to travel on Interstate 74? (please check the ONE option that BEST applies to you) Please refer to the Interchange Map below as a reference	SR 1
Q6: On an average WEEKEND day, what area do you travel to the most for work, school, place of worship, shopping, etc.? (please check the ONE option that BEST applies to you)	Bright 74 Study Area (please refer to the Study Area Map below)
Q7: On an average WEEKEND day, what times of day are you most likely to be traveling? (please check your top TWO)	9 am-12 Noon, 1 pm-4 pm
Q8: On an average WEEKEND day, which interchange do you use most frequently to travel on Interstate 74? (please check the ONE option that BEST applies to you) Please refer to the Interchange Map below as a reference	New Haven Rd.
Q9: What potential outcomes from this study are most important to you? (please check your top THREE)	Improve travel safety , Reduce emergency response times , Support new investment/economic development opportunities
Q10: Please use the space below to share any other issues or opportunities we should be mindful of during the Bright 74 Study?	<i>Respondent skipped this question</i>

#158

**COMPLETE****Collector:** Web Link 1 (Web Link)**Started:** Thursday, February 18, 2016 4:02:31 PM**Last Modified:** Thursday, February 18, 2016 4:13:45 PM**Time Spent:** 00:11:14**IP Address:** 70.208.206.33

PAGE 1

Q1: How did you hear about this study? (please check ALL that apply to you)

The Beacon,
Dearborn County Register & Journal Press ,
Word of mouth

Q2: Where do you live? (please check the ONE option that BEST applies to you)

Bright 74 Study Area (please refer to the Study Area Map below)

Q3: On an average WEEKDAY, what area do you travel to the most for work, school, shopping, etc.? (please check the ONE option that BEST applies to you)

Bright 74 Study Area (please refer to the Study Area Map above)

Q4: On an average WEEKDAY, what times of day are you most likely to be traveling? (please check your top TWO)

4 am-7 am, 4 pm-6 pm

Q5: On an average WEEKDAY, which interchange do you use most frequently to travel on Interstate 74? (please check the ONE option that BEST applies to you) Please refer to the Interchange Map below as a reference

New Haven Rd.

Q6: On an average WEEKEND day, what area do you travel to the most for work, school, place of worship, shopping, etc.? (please check the ONE option that BEST applies to you)

Bright 74 Study Area (please refer to the Study Area Map below)

Q7: On an average WEEKEND day, what times of day are you most likely to be traveling? (please check your top TWO)

9 am-12 Noon, 6 pm-10 pm

Q8: On an average WEEKEND day, which interchange do you use most frequently to travel on Interstate 74? (please check the ONE option that BEST applies to you) Please refer to the Interchange Map below as a reference

New Haven Rd.


Q9: What potential outcomes from this study are most important to you? (please check your top THREE)

Improve travel safety ,
Maintain current roads (paving, striping),
Protect environmental resources (streams, hillsides, forests, wildlife, etc.)

Q10: Please use the space below to share any other issues or opportunities we should be mindful of during the Bright 74 Study?

I live in Bright because it is NOT easily accessible to outside people/development. I do not want Bright to turn into an area like Colerain or even Harrison. I love the small town feel and the safe feeling of where I have lived my whole life. Making it easier to get to and promoting economic development will take away everything I love about living in Bright. I can get to those things by a small drive which is what I prefer to do...drive to places but come home to my peace and quiet. I do not want to see this 74 access created at all!

#159

**COMPLETE****Collector:** Web Link 1 (Web Link)**Started:** Thursday, February 18, 2016 4:11:33 PM**Last Modified:** Thursday, February 18, 2016 4:15:33 PM**Time Spent:** 00:03:59**IP Address:** 66.87.114.243

PAGE 1

Q1: How did you hear about this study? (please check ALL that apply to you)

Eagle 99.3FM

Q2: Where do you live? (please check the ONE option that BEST applies to you)

Bright 74 Study Area (please refer to the Study Area Map below)

Q3: On an average WEEKDAY, what area do you travel to the most for work, school, shopping, etc.? (please check the ONE option that BEST applies to you)

Bright 74 Study Area (please refer to the Study Area Map above)

Q4: On an average WEEKDAY, what times of day are you most likely to be traveling? (please check your top TWO)

4 am-7 am, 4 pm-6 pm

Q5: On an average WEEKDAY, which interchange do you use most frequently to travel on Interstate 74? (please check the ONE option that BEST applies to you) Please refer to the Interchange Map below as a reference

Harrison/Brookville Rd.

Q6: On an average WEEKEND day, what area do you travel to the most for work, school, place of worship, shopping, etc.? (please check the ONE option that BEST applies to you)

City of Harrison, Ohio

Q7: On an average WEEKEND day, what times of day are you most likely to be traveling? (please check your top TWO)

9 am-12 Noon, 6 pm-10 pm

Q8: On an average WEEKEND day, which interchange do you use most frequently to travel on Interstate 74? (please check the ONE option that BEST applies to you) Please refer to the Interchange Map below as a reference

I-275/Bellevue Dr. (US 50)

Q9: What potential outcomes from this study are most important to you? (please check your top THREE)


Create more opportunities to bike and walk ,
Shorten my travel time ,

Support new investment/economic development opportunities

Q10: Please use the space below to share any other issues or opportunities we should be mindful of during the Bright 74 Study?

Just want to say thanks.


#160

**COMPLETE****Collector:** Web Link 1 (Web Link)**Started:** Thursday, February 18, 2016 4:09:25 PM**Last Modified:** Thursday, February 18, 2016 4:16:53 PM**Time Spent:** 00:07:28**IP Address:** 67.236.189.8

PAGE 1

Q1: How did you hear about this study? (please check ALL that apply to you)	Postcard/Direct Mailing
Q2: Where do you live? (please check the ONE option that BEST applies to you)	City of Lawrenceburg (outside Study Area)
Q3: On an average WEEKDAY, what area do you travel to the most for work, school, shopping, etc.? (please check the ONE option that BEST applies to you)	Bright 74 Study Area (please refer to the Study Area Map above)
Q4: On an average WEEKDAY, what times of day are you most likely to be traveling? (please check your top TWO)	9 am-12 Noon, 6 pm-10 pm
Q5: On an average WEEKDAY, which interchange do you use most frequently to travel on Interstate 74? (please check the ONE option that BEST applies to you) Please refer to the Interchange Map below as a reference	I-275/Kilby Rd.
Q6: On an average WEEKEND day, what area do you travel to the most for work, school, place of worship, shopping, etc.? (please check the ONE option that BEST applies to you)	Ohio (not Hamilton County)
Q7: On an average WEEKEND day, what times of day are you most likely to be traveling? (please check your top TWO)	9 am-12 Noon, 4 pm-6 pm
Q8: On an average WEEKEND day, which interchange do you use most frequently to travel on Interstate 74? (please check the ONE option that BEST applies to you) Please refer to the Interchange Map below as a reference	I-275/Kilby Rd.
Q9: What potential outcomes from this study are most important to you? (please check your top THREE)	Improve travel safety, Maintain current roads (paving, striping)
Q10: Please use the space below to share any other issues or opportunities we should be mindful of during the Bright 74 Study?	<i>Respondent skipped this question</i>


#161

**COMPLETE****Collector:** Web Link 1 (Web Link)**Started:** Thursday, February 18, 2016 4:14:54 PM**Last Modified:** Thursday, February 18, 2016 4:17:38 PM**Time Spent:** 00:02:44**IP Address:** 66.161.203.34

PAGE 1

Q1: How did you hear about this study? (please check ALL that apply to you)	Eagle 99.3FM
Q2: Where do you live? (please check the ONE option that BEST applies to you)	Hamilton County (outside of Harrison)
Q3: On an average WEEKDAY, what area do you travel to the most for work, school, shopping, etc.? (please check the ONE option that BEST applies to you)	Hamilton County (outside of Harrison)
Q4: On an average WEEKDAY, what times of day are you most likely to be traveling? (please check your top TWO)	7 am-9 am, 4 pm-6 pm
Q5: On an average WEEKDAY, which interchange do you use most frequently to travel on Interstate 74? (please check the ONE option that BEST applies to you) Please refer to the Interchange Map below as a reference	I-275/Kilby Rd.
Q6: On an average WEEKEND day, what area do you travel to the most for work, school, place of worship, shopping, etc.? (please check the ONE option that BEST applies to you)	Dearborn County (outside Study Area and Lawrenceburg)
Q7: On an average WEEKEND day, what times of day are you most likely to be traveling? (please check your top TWO)	12 Noon-1pm, 1 am-4 am
Q8: On an average WEEKEND day, which interchange do you use most frequently to travel on Interstate 74? (please check the ONE option that BEST applies to you) Please refer to the Interchange Map below as a reference	I-275/Kilby Rd.
Q9: What potential outcomes from this study are most important to you? (please check your top THREE)	Create more opportunities to bike and walk , Improve travel safety , Support new investment/economic development opportunities
Q10: Please use the space below to share any other issues or opportunities we should be mindful of during the Bright 74 Study?	<i>Respondent skipped this question</i>

#162

**COMPLETE****Collector:** Web Link 1 (Web Link)**Started:** Thursday, February 18, 2016 4:16:53 PM**Last Modified:** Thursday, February 18, 2016 4:18:59 PM**Time Spent:** 00:02:06**IP Address:** 70.208.197.98

PAGE 1

Q1: How did you hear about this study? (please check ALL that apply to you)

The Beacon,
Dearborn County Register & Journal Press ,
Eagle 99.3FM,
Social Media: Facebook, Twitter, etc. ,
Word of mouth

Q2: Where do you live? (please check the ONE option that BEST applies to you)

Bright 74 Study Area (please refer to the Study Area Map below)

Q3: On an average WEEKDAY, what area do you travel to the most for work, school, shopping, etc.? (please check the ONE option that BEST applies to you)

Bright 74 Study Area (please refer to the Study Area Map above)

Q4: On an average WEEKDAY, what times of day are you most likely to be traveling? (please check your top TWO)

7 am-9 am, 4 pm-6 pm

Q5: On an average WEEKDAY, which interchange do you use most frequently to travel on Interstate 74? (please check the ONE option that BEST applies to you) Please refer to the Interchange Map below as a reference

Dry Fork Rd.

Q6: On an average WEEKEND day, what area do you travel to the most for work, school, place of worship, shopping, etc.? (please check the ONE option that BEST applies to you)

City of Harrison, Ohio

Q7: On an average WEEKEND day, what times of day are you most likely to be traveling? (please check your top TWO)

9 am-12 Noon, 1 pm-4 pm

Q8: On an average WEEKEND day, which interchange do you use most frequently to travel on Interstate 74? (please check the ONE option that BEST applies to you) Please refer to the Interchange Map below as a reference

Dry Fork Rd.


Q9: What potential outcomes from this study are most important to you? (please check your top THREE)

Reduce emergency response times

Q10: Please use the space below to share any other issues or opportunities we should be mindful of during the Bright 74 Study?

Respondent skipped this question


#163

**COMPLETE****Collector:** Web Link 1 (Web Link)**Started:** Thursday, February 18, 2016 4:30:05 PM**Last Modified:** Thursday, February 18, 2016 4:32:42 PM**Time Spent:** 00:02:37**IP Address:** 70.208.233.71

PAGE 1

Q1: How did you hear about this study? (please check ALL that apply to you)	Word of mouth
Q2: Where do you live? (please check the ONE option that BEST applies to you)	City of Harrison, Ohio
Q3: On an average WEEKDAY, what area do you travel to the most for work, school, shopping, etc.? (please check the ONE option that BEST applies to you)	City of Harrison, Ohio
Q4: On an average WEEKDAY, what times of day are you most likely to be traveling? (please check your top TWO)	7 am-9 am, 4 pm-6 pm
Q5: On an average WEEKDAY, which interchange do you use most frequently to travel on Interstate 74? (please check the ONE option that BEST applies to you) Please refer to the Interchange Map below as a reference	I-275/Kilby Rd.
Q6: On an average WEEKEND day, what area do you travel to the most for work, school, place of worship, shopping, etc.? (please check the ONE option that BEST applies to you)	City of Harrison, Ohio
Q7: On an average WEEKEND day, what times of day are you most likely to be traveling? (please check your top TWO)	7 am-9 am, 6 pm-10 pm
Q8: On an average WEEKEND day, which interchange do you use most frequently to travel on Interstate 74? (please check the ONE option that BEST applies to you) Please refer to the Interchange Map below as a reference	I-275/Kilby Rd.
Q9: What potential outcomes from this study are most important to you? (please check your top THREE)	Maintain current roads (paving, striping)
Q10: Please use the space below to share any other issues or opportunities we should be mindful of during the Bright 74 Study?	<i>Respondent skipped this question</i>


#164

**COMPLETE****Collector:** Web Link 1 (Web Link)**Started:** Thursday, February 18, 2016 4:32:49 PM**Last Modified:** Thursday, February 18, 2016 4:35:28 PM**Time Spent:** 00:02:38**IP Address:** 50.195.148.154

PAGE 1

Q1: How did you hear about this study? (please check ALL that apply to you)	The Beacon
Q2: Where do you live? (please check the ONE option that BEST applies to you)	Dearborn County (outside Study Area and Lawrenceburg)
Q3: On an average WEEKDAY, what area do you travel to the most for work, school, shopping, etc.? (please check the ONE option that BEST applies to you)	City of Lawrenceburg (outside Study Area)
Q4: On an average WEEKDAY, what times of day are you most likely to be traveling? (please check your top TWO)	7 am-9 am
Q5: On an average WEEKDAY, which interchange do you use most frequently to travel on Interstate 74? (please check the ONE option that BEST applies to you) Please refer to the Interchange Map below as a reference	SR 1
Q6: On an average WEEKEND day, what area do you travel to the most for work, school, place of worship, shopping, etc.? (please check the ONE option that BEST applies to you)	Bright 74 Study Area (please refer to the Study Area Map below)
Q7: On an average WEEKEND day, what times of day are you most likely to be traveling? (please check your top TWO)	9 am-12 Noon
Q8: On an average WEEKEND day, which interchange do you use most frequently to travel on Interstate 74? (please check the ONE option that BEST applies to you) Please refer to the Interchange Map below as a reference	SR 1
Q9: What potential outcomes from this study are most important to you? (please check your top THREE)	Support new investment/economic development opportunities
Q10: Please use the space below to share any other issues or opportunities we should be mindful of during the Bright 74 Study?	<i>Respondent skipped this question</i>

#165

**COMPLETE****Collector:** Web Link 1 (Web Link)**Started:** Thursday, February 18, 2016 4:36:06 PM**Last Modified:** Thursday, February 18, 2016 4:42:24 PM**Time Spent:** 00:06:18**IP Address:** 208.102.16.61

PAGE 1

Q1: How did you hear about this study? (please check ALL that apply to you)

The Beacon, Postcard/Direct Mailing

Q2: Where do you live? (please check the ONE option that BEST applies to you)

Bright 74 Study Area (please refer to the Study Area Map below)

Q3: On an average WEEKDAY, what area do you travel to the most for work, school, shopping, etc.? (please check the ONE option that BEST applies to you)

Bright 74 Study Area (please refer to the Study Area Map above)

Q4: On an average WEEKDAY, what times of day are you most likely to be traveling? (please check your top TWO)

7 am-9 am, 4 pm-6 pm

Q5: On an average WEEKDAY, which interchange do you use most frequently to travel on Interstate 74? (please check the ONE option that BEST applies to you) Please refer to the Interchange Map below as a reference

Harrison/Brookville Rd.

Q6: On an average WEEKEND day, what area do you travel to the most for work, school, place of worship, shopping, etc.? (please check the ONE option that BEST applies to you)

Hamilton County (outside of Harrison)

Q7: On an average WEEKEND day, what times of day are you most likely to be traveling? (please check your top TWO)

9 am-12 Noon, 6 pm-10 pm

Q8: On an average WEEKEND day, which interchange do you use most frequently to travel on Interstate 74? (please check the ONE option that BEST applies to you) Please refer to the Interchange Map below as a reference

New Haven Rd.

Q9: What potential outcomes from this study are most important to you? (please check your top THREE)

Reduce emergency response times,


Shorten my travel time,

Support new investment/economic development opportunities

Q10: Please use the space below to share any other issues or opportunities we should be mindful of during the Bright 74 Study?

We need this, it's 15 minutes to any part of an interstate from bright, it needs more accessibility to encourage more business growth


#166

**COMPLETE****Collector:** Web Link 1 (Web Link)**Started:** Thursday, February 18, 2016 4:41:44 PM**Last Modified:** Thursday, February 18, 2016 4:46:48 PM**Time Spent:** 00:05:03**IP Address:** 68.45.139.184

PAGE 1

Q1: How did you hear about this study? (please check ALL that apply to you)	Eagle 99.3FM
Q2: Where do you live? (please check the ONE option that BEST applies to you)	Bright 74 Study Area (please refer to the Study Area Map below)
Q3: On an average WEEKDAY, what area do you travel to the most for work, school, shopping, etc.? (please check the ONE option that BEST applies to you)	Bright 74 Study Area (please refer to the Study Area Map above)
Q4: On an average WEEKDAY, what times of day are you most likely to be traveling? (please check your top TWO)	4 am-7 am, 9 am-12 Noon
Q5: On an average WEEKDAY, which interchange do you use most frequently to travel on Interstate 74? (please check the ONE option that BEST applies to you) Please refer to the Interchange Map below as a reference	I-275/Belleview Dr. (US 50)
Q6: On an average WEEKEND day, what area do you travel to the most for work, school, place of worship, shopping, etc.? (please check the ONE option that BEST applies to you)	Bright 74 Study Area (please refer to the Study Area Map below)
Q7: On an average WEEKEND day, what times of day are you most likely to be traveling? (please check your top TWO)	1 pm-4 pm
Q8: On an average WEEKEND day, which interchange do you use most frequently to travel on Interstate 74? (please check the ONE option that BEST applies to you) Please refer to the Interchange Map below as a reference	New Haven Rd.
Q9: What potential outcomes from this study are most important to you? (please check your top THREE)	Improve travel safety, Other (please explain): Decrease traffic on stateline rd
Q10: Please use the space below to share any other issues or opportunities we should be mindful of during the Bright 74 Study?	<i>Respondent skipped this question</i>


#167

**COMPLETE****Collector:** Web Link 1 (Web Link)**Started:** Thursday, February 18, 2016 4:47:48 PM**Last Modified:** Thursday, February 18, 2016 4:50:46 PM**Time Spent:** 00:02:57**IP Address:** 75.150.253.65

PAGE 1

Q1: How did you hear about this study? (please check ALL that apply to you)	Other (please explain): OKI Email Communication
Q2: Where do you live? (please check the ONE option that BEST applies to you)	Dearborn County (outside Study Area and Lawrenceburg)
Q3: On an average WEEKDAY, what area do you travel to the most for work, school, shopping, etc.? (please check the ONE option that BEST applies to you)	City of Lawrenceburg (outside Study Area)
Q4: On an average WEEKDAY, what times of day are you most likely to be traveling? (please check your top TWO)	9 am-12 Noon, 6 pm-10 pm
Q5: On an average WEEKDAY, which interchange do you use most frequently to travel on Interstate 74? (please check the ONE option that BEST applies to you) Please refer to the Interchange Map below as a reference	SR 1
Q6: On an average WEEKEND day, what area do you travel to the most for work, school, place of worship, shopping, etc.? (please check the ONE option that BEST applies to you)	Dearborn County (outside Study Area and Lawrenceburg)
Q7: On an average WEEKEND day, what times of day are you most likely to be traveling? (please check your top TWO)	9 am-12 Noon, 4 pm-6 pm
Q8: On an average WEEKEND day, which interchange do you use most frequently to travel on Interstate 74? (please check the ONE option that BEST applies to you) Please refer to the Interchange Map below as a reference	SR 1
Q9: What potential outcomes from this study are most important to you? (please check your top THREE)	Minimize public costs, Protect environmental resources (streams, hillsides, forests, wildlife, etc.) , Support new investment/economic development opportunities
Q10: Please use the space below to share any other issues or opportunities we should be mindful of during the Bright 74 Study?	<i>Respondent skipped this question</i>


#168

**COMPLETE****Collector:** Web Link 1 (Web Link)**Started:** Thursday, February 18, 2016 4:56:03 PM**Last Modified:** Thursday, February 18, 2016 4:59:46 PM**Time Spent:** 00:03:43**IP Address:** 208.7.138.194

PAGE 1

Q1: How did you hear about this study? (please check ALL that apply to you)	Eagle 99.3FM
Q2: Where do you live? (please check the ONE option that BEST applies to you)	Bright 74 Study Area (please refer to the Study Area Map below)
Q3: On an average WEEKDAY, what area do you travel to the most for work, school, shopping, etc.? (please check the ONE option that BEST applies to you)	City of Lawrenceburg (outside Study Area)
Q4: On an average WEEKDAY, what times of day are you most likely to be traveling? (please check your top TWO)	7 am-9 am, 4 pm-6 pm
Q5: On an average WEEKDAY, which interchange do you use most frequently to travel on Interstate 74? (please check the ONE option that BEST applies to you) Please refer to the Interchange Map below as a reference	I never travel on I-74
Q6: On an average WEEKEND day, what area do you travel to the most for work, school, place of worship, shopping, etc.? (please check the ONE option that BEST applies to you)	Bright 74 Study Area (please refer to the Study Area Map below)
Q7: On an average WEEKEND day, what times of day are you most likely to be traveling? (please check your top TWO)	9 am-12 Noon, 6 pm-10 pm
Q8: On an average WEEKEND day, which interchange do you use most frequently to travel on Interstate 74? (please check the ONE option that BEST applies to you) Please refer to the Interchange Map below as a reference	I never travel on I-74
Q9: What potential outcomes from this study are most important to you? (please check your top THREE)	Protect environmental resources (streams, hillsides, forests, wildlife, etc.) , Reduce emergency response times, Other (please explain): That it doesn't happen.
Q10: Please use the space below to share any other issues or opportunities we should be mindful of during the Bright 74 Study?	<i>Respondent skipped this question</i>


#169

**COMPLETE****Collector:** Web Link 1 (Web Link)**Started:** Thursday, February 18, 2016 5:16:57 PM**Last Modified:** Thursday, February 18, 2016 5:24:17 PM**Time Spent:** 00:07:19**IP Address:** 184.7.1.18

PAGE 1

Q1: How did you hear about this study? (please check ALL that apply to you)	Eagle 99.3FM
Q2: Where do you live? (please check the ONE option that BEST applies to you)	Indiana (not Dearborn County)
Q3: On an average WEEKDAY, what area do you travel to the most for work, school, shopping, etc.? (please check the ONE option that BEST applies to you)	Dearborn County (outside Study Area and Lawrenceburg)
Q4: On an average WEEKDAY, what times of day are you most likely to be traveling? (please check your top TWO)	4 am-7 am, 6 pm-10 pm
Q5: On an average WEEKDAY, which interchange do you use most frequently to travel on Interstate 74? (please check the ONE option that BEST applies to you) Please refer to the Interchange Map below as a reference	I never travel on I-74
Q6: On an average WEEKEND day, what area do you travel to the most for work, school, place of worship, shopping, etc.? (please check the ONE option that BEST applies to you)	Dearborn County (outside Study Area and Lawrenceburg)
Q7: On an average WEEKEND day, what times of day are you most likely to be traveling? (please check your top TWO)	1 pm-4 pm, 4 pm-6 pm
Q8: On an average WEEKEND day, which interchange do you use most frequently to travel on Interstate 74? (please check the ONE option that BEST applies to you) Please refer to the Interchange Map below as a reference	New Haven Rd.
Q9: What potential outcomes from this study are most important to you? (please check your top THREE)	Improve travel safety, Minimize public costs, Preserve the rural quality of the area
Q10: Please use the space below to share any other issues or opportunities we should be mindful of during the Bright 74 Study?	<i>Respondent skipped this question</i>


#170

**COMPLETE****Collector:** Web Link 1 (Web Link)**Started:** Thursday, February 18, 2016 5:18:06 PM**Last Modified:** Thursday, February 18, 2016 5:24:48 PM**Time Spent:** 00:06:41**IP Address:** 208.184.128.139

PAGE 1

Q1: How did you hear about this study? (please check ALL that apply to you)	Other (please explain): Advisory Committee
Q2: Where do you live? (please check the ONE option that BEST applies to you)	Dearborn County (outside Study Area and Lawrenceburg)
Q3: On an average WEEKDAY, what area do you travel to the most for work, school, shopping, etc.? (please check the ONE option that BEST applies to you)	Dearborn County (outside Study Area and Lawrenceburg)
Q4: On an average WEEKDAY, what times of day are you most likely to be traveling? (please check your top TWO)	7 am-9 am, 4 pm-6 pm
Q5: On an average WEEKDAY, which interchange do you use most frequently to travel on Interstate 74? (please check the ONE option that BEST applies to you) Please refer to the Interchange Map below as a reference	SR 1
Q6: On an average WEEKEND day, what area do you travel to the most for work, school, place of worship, shopping, etc.? (please check the ONE option that BEST applies to you)	Dearborn County (outside Study Area and Lawrenceburg)
Q7: On an average WEEKEND day, what times of day are you most likely to be traveling? (please check your top TWO)	9 am-12 Noon, 4 pm-6 pm
Q8: On an average WEEKEND day, which interchange do you use most frequently to travel on Interstate 74? (please check the ONE option that BEST applies to you) Please refer to the Interchange Map below as a reference	SR 1
Q9: What potential outcomes from this study are most important to you? (please check your top THREE)	Improve travel safety, Minimize public costs, Reduce emergency response times
Q10: Please use the space below to share any other issues or opportunities we should be mindful of during the Bright 74 Study?	
<p>The ability of the community to build, and maintain, a new roadway should be a primary factor. If a road project would cost over \$10-\$20 million, how would that impact the County's ability to build or maintain other roads or otherwise invest in infrastructure?</p> <p>What is the real economic development impact / potential of this project?</p>	


#171

**COMPLETE****Collector:** Web Link 1 (Web Link)**Started:** Thursday, February 18, 2016 2:33:59 AM**Last Modified:** Thursday, February 18, 2016 5:42:58 PM**Time Spent:** 15:08:59**IP Address:** 184.1.119.30

PAGE 1

Q1: How did you hear about this study? (please check ALL that apply to you)	<i>Respondent skipped this question</i>
Q2: Where do you live? (please check the ONE option that BEST applies to you)	City of Lawrenceburg (outside Study Area)
Q3: On an average WEEKDAY, what area do you travel to the most for work, school, shopping, etc.? (please check the ONE option that BEST applies to you)	City of Lawrenceburg (outside Study Area)
Q4: On an average WEEKDAY, what times of day are you most likely to be traveling? (please check your top TWO)	7 am-9 am, 4 pm-6 pm
Q5: On an average WEEKDAY, which interchange do you use most frequently to travel on Interstate 74? (please check the ONE option that BEST applies to you) Please refer to the Interchange Map below as a reference	I-275/Bellevue Dr. (US 50)
Q6: On an average WEEKEND day, what area do you travel to the most for work, school, place of worship, shopping, etc.? (please check the ONE option that BEST applies to you)	Hamilton County (outside of Harrison)
Q7: On an average WEEKEND day, what times of day are you most likely to be traveling? (please check your top TWO)	1 pm-4 pm, 4 pm-6 pm
Q8: On an average WEEKEND day, which interchange do you use most frequently to travel on Interstate 74? (please check the ONE option that BEST applies to you) Please refer to the Interchange Map below as a reference	SR 1
Q9: What potential outcomes from this study are most important to you? (please check your top THREE)	<p>Preserve the rural quality of the area ,</p> <p>Protect environmental resources (streams, hillsides, forests, wildlife, etc.)</p> <p>,</p> <p>Support new investment/economic development opportunities</p>
Q10: Please use the space below to share any other issues or opportunities we should be mindful of during the Bright 74 Study?	<i>Respondent skipped this question</i>


#172

**COMPLETE****Collector:** Web Link 1 (Web Link)**Started:** Thursday, February 18, 2016 5:57:21 PM**Last Modified:** Thursday, February 18, 2016 6:00:19 PM**Time Spent:** 00:02:58**IP Address:** 107.92.121.125

PAGE 1

Q1: How did you hear about this study? (please check ALL that apply to you)	Eagle 99.3FM, Postcard/Direct Mailing
Q2: Where do you live? (please check the ONE option that BEST applies to you)	Bright 74 Study Area (please refer to the Study Area Map below)
Q3: On an average WEEKDAY, what area do you travel to the most for work, school, shopping, etc.? (please check the ONE option that BEST applies to you)	Hamilton County (outside of Harrison)
Q4: On an average WEEKDAY, what times of day are you most likely to be traveling? (please check your top TWO)	7 am-9 am, 4 pm-6 pm
Q5: On an average WEEKDAY, which interchange do you use most frequently to travel on Interstate 74? (please check the ONE option that BEST applies to you) Please refer to the Interchange Map below as a reference	Dry Fork Rd.
Q6: On an average WEEKEND day, what area do you travel to the most for work, school, place of worship, shopping, etc.? (please check the ONE option that BEST applies to you)	Hamilton County (outside of Harrison)
Q7: On an average WEEKEND day, what times of day are you most likely to be traveling? (please check your top TWO)	1 pm-4 pm, 4 pm-6 pm
Q8: On an average WEEKEND day, which interchange do you use most frequently to travel on Interstate 74? (please check the ONE option that BEST applies to you) Please refer to the Interchange Map below as a reference	Dry Fork Rd.
Q9: What potential outcomes from this study are most important to you? (please check your top THREE)	Improve travel safety, Maintain current roads (paving, striping), Shorten my travel time
Q10: Please use the space below to share any other issues or opportunities we should be mindful of during the Bright 74 Study?	<i>Respondent skipped this question</i>


#173

**COMPLETE****Collector:** Web Link 1 (Web Link)**Started:** Thursday, February 18, 2016 6:35:11 PM**Last Modified:** Thursday, February 18, 2016 6:38:50 PM**Time Spent:** 00:03:39**IP Address:** 173.6.136.158

PAGE 1

Q1: How did you hear about this study? (please check ALL that apply to you)	The Beacon
Q2: Where do you live? (please check the ONE option that BEST applies to you)	Bright 74 Study Area (please refer to the Study Area Map below)
Q3: On an average WEEKDAY, what area do you travel to the most for work, school, shopping, etc.? (please check the ONE option that BEST applies to you)	Bright 74 Study Area (please refer to the Study Area Map above)
Q4: On an average WEEKDAY, what times of day are you most likely to be traveling? (please check your top TWO)	7 am-9 am, 6 pm-10 pm
Q5: On an average WEEKDAY, which interchange do you use most frequently to travel on Interstate 74? (please check the ONE option that BEST applies to you) Please refer to the Interchange Map below as a reference	New Haven Rd.
Q6: On an average WEEKEND day, what area do you travel to the most for work, school, place of worship, shopping, etc.? (please check the ONE option that BEST applies to you)	Bright 74 Study Area (please refer to the Study Area Map below)
Q7: On an average WEEKEND day, what times of day are you most likely to be traveling? (please check your top TWO)	9 am-12 Noon, 6 pm-10 pm
Q8: On an average WEEKEND day, which interchange do you use most frequently to travel on Interstate 74? (please check the ONE option that BEST applies to you) Please refer to the Interchange Map below as a reference	New Haven Rd.
Q9: What potential outcomes from this study are most important to you? (please check your top THREE)	Maintain current roads (paving, striping), Minimize public costs, Preserve the rural quality of the area
Q10: Please use the space below to share any other issues or opportunities we should be mindful of during the Bright 74 Study?	<i>Respondent skipped this question</i>


#174

**COMPLETE****Collector:** Web Link 1 (Web Link)**Started:** Thursday, February 18, 2016 6:43:11 PM**Last Modified:** Thursday, February 18, 2016 6:50:11 PM**Time Spent:** 00:07:00**IP Address:** 208.102.20.129

PAGE 1

Q1: How did you hear about this study? (please check ALL that apply to you)	Word of mouth
Q2: Where do you live? (please check the ONE option that BEST applies to you)	Dearborn County (outside Study Area and Lawrenceburg)
Q3: On an average WEEKDAY, what area do you travel to the most for work, school, shopping, etc.? (please check the ONE option that BEST applies to you)	Bright 74 Study Area (please refer to the Study Area Map above)
Q4: On an average WEEKDAY, what times of day are you most likely to be traveling? (please check your top TWO)	9 am-12 Noon, 4 pm-6 pm
Q5: On an average WEEKDAY, which interchange do you use most frequently to travel on Interstate 74? (please check the ONE option that BEST applies to you) Please refer to the Interchange Map below as a reference	Harrison/Brookville Rd.
Q6: On an average WEEKEND day, what area do you travel to the most for work, school, place of worship, shopping, etc.? (please check the ONE option that BEST applies to you)	City of Harrison, Ohio
Q7: On an average WEEKEND day, what times of day are you most likely to be traveling? (please check your top TWO)	9 am-12 Noon, 6 pm-10 pm
Q8: On an average WEEKEND day, which interchange do you use most frequently to travel on Interstate 74? (please check the ONE option that BEST applies to you) Please refer to the Interchange Map below as a reference	Harrison/Brookville Rd.
Q9: What potential outcomes from this study are most important to you? (please check your top THREE)	Create more opportunities to bike and walk , Improve travel safety , Maintain current roads (paving, striping)
Q10: Please use the space below to share any other issues or opportunities we should be mindful of during the Bright 74 Study?	<i>Respondent skipped this question</i>

#175

**COMPLETE****Collector:** Web Link 1 (Web Link)**Started:** Thursday, February 18, 2016 6:50:39 PM**Last Modified:** Thursday, February 18, 2016 6:54:48 PM**Time Spent:** 00:04:09**IP Address:** 71.72.207.19

PAGE 1

Q1: How did you hear about this study? (please check ALL that apply to you)

Postcard/Direct Mailing,
Social Media: Facebook, Twitter, etc.

Q2: Where do you live? (please check the ONE option that BEST applies to you)

Bright 74 Study Area (please refer to the Study Area Map below)

Q3: On an average WEEKDAY, what area do you travel to the most for work, school, shopping, etc.? (please check the ONE option that BEST applies to you)

Hamilton County (outside of Harrison)

Q4: On an average WEEKDAY, what times of day are you most likely to be traveling? (please check your top TWO)

7 am-9 am, 4 pm-6 pm

Q5: On an average WEEKDAY, which interchange do you use most frequently to travel on Interstate 74? (please check the ONE option that BEST applies to you) Please refer to the Interchange Map below as a reference

I-275/Kilby Rd.

Q6: On an average WEEKEND day, what area do you travel to the most for work, school, place of worship, shopping, etc.? (please check the ONE option that BEST applies to you)

Hamilton County (outside of Harrison)

Q7: On an average WEEKEND day, what times of day are you most likely to be traveling? (please check your top TWO)

9 am-12 Noon, 1 pm-4 pm

Q8: On an average WEEKEND day, which interchange do you use most frequently to travel on Interstate 74? (please check the ONE option that BEST applies to you) Please refer to the Interchange Map below as a reference

I-275/Kilby Rd.


Q9: What potential outcomes from this study are most important to you? (please check your top THREE)

Create more opportunities to bike and walk ,
Improve travel safety ,
Maintain current roads (paving, striping)

Q10: Please use the space below to share any other issues or opportunities we should be mindful of during the Bright 74 Study?

Biking on the roads. Most Indiana drivers do not share the road well.

#176

**COMPLETE****Collector:** Web Link 1 (Web Link)**Started:** Thursday, February 18, 2016 6:58:25 PM**Last Modified:** Thursday, February 18, 2016 7:05:41 PM**Time Spent:** 00:07:16**IP Address:** 50.5.17.214

PAGE 1

Q1: How did you hear about this study? (please check ALL that apply to you)

The Beacon, Social Media: Facebook, Twitter, etc.

Q2: Where do you live? (please check the ONE option that BEST applies to you)

Bright 74 Study Area (please refer to the Study Area Map below)

Q3: On an average WEEKDAY, what area do you travel to the most for work, school, shopping, etc.? (please check the ONE option that BEST applies to you)

City of Harrison, Ohio

Q4: On an average WEEKDAY, what times of day are you most likely to be traveling? (please check your top TWO)

4 am-7 am, 4 pm-6 pm

Q5: On an average WEEKDAY, which interchange do you use most frequently to travel on Interstate 74? (please check the ONE option that BEST applies to you) Please refer to the Interchange Map below as a reference

New Haven Rd.

Q6: On an average WEEKEND day, what area do you travel to the most for work, school, place of worship, shopping, etc.? (please check the ONE option that BEST applies to you)

Hamilton County (outside of Harrison)

Q7: On an average WEEKEND day, what times of day are you most likely to be traveling? (please check your top TWO)

9 am-12 Noon, 10 pm-1 am

Q8: On an average WEEKEND day, which interchange do you use most frequently to travel on Interstate 74? (please check the ONE option that BEST applies to you) Please refer to the Interchange Map below as a reference

New Haven Rd.


Q9: What potential outcomes from this study are most important to you? (please check your top THREE)

Other (please explain):
I have enough traffic flying buy home now as it is!

Q10: Please use the space below to share any other issues or opportunities we should be mindful of during the Bright 74 Study?

I don't want half of my front yard taking and cars flying right next to my house.


#177

**COMPLETE****Collector:** Web Link 1 (Web Link)**Started:** Thursday, February 18, 2016 7:11:31 PM**Last Modified:** Thursday, February 18, 2016 7:15:16 PM**Time Spent:** 00:03:44**IP Address:** 98.227.52.236

PAGE 1

Q1: How did you hear about this study? (please check ALL that apply to you)	Social Media: Facebook, Twitter, etc.
Q2: Where do you live? (please check the ONE option that BEST applies to you)	Bright 74 Study Area (please refer to the Study Area Map below)
Q3: On an average WEEKDAY, what area do you travel to the most for work, school, shopping, etc.? (please check the ONE option that BEST applies to you)	Ohio (not Hamilton County)
Q4: On an average WEEKDAY, what times of day are you most likely to be traveling? (please check your top TWO)	7 am-9 am, 4 pm-6 pm
Q5: On an average WEEKDAY, which interchange do you use most frequently to travel on Interstate 74? (please check the ONE option that BEST applies to you) Please refer to the Interchange Map below as a reference	I-275/Kilby Rd.
Q6: On an average WEEKEND day, what area do you travel to the most for work, school, place of worship, shopping, etc.? (please check the ONE option that BEST applies to you)	Ohio (not Hamilton County)
Q7: On an average WEEKEND day, what times of day are you most likely to be traveling? (please check your top TWO)	9 am-12 Noon, 1 pm-4 pm
Q8: On an average WEEKEND day, which interchange do you use most frequently to travel on Interstate 74? (please check the ONE option that BEST applies to you) Please refer to the Interchange Map below as a reference	I-275/Kilby Rd.
Q9: What potential outcomes from this study are most important to you? (please check your top THREE)	Preserve the rural quality of the area , Reduce emergency response times, Shorten my travel time
Q10: Please use the space below to share any other issues or opportunities we should be mindful of during the Bright 74 Study?	<i>Respondent skipped this question</i>

#178

**COMPLETE****Collector:** Web Link 1 (Web Link)**Started:** Thursday, February 18, 2016 7:05:56 PM**Last Modified:** Thursday, February 18, 2016 7:15:40 PM**Time Spent:** 00:09:43**IP Address:** 67.236.134.26

PAGE 1

Q1: How did you hear about this study? (please check ALL that apply to you)

The Beacon,
Dearborn County Register & Journal Press ,
Eagle 99.3FM

Q2: Where do you live? (please check the ONE option that BEST applies to you)

City of Lawrenceburg (outside Study Area)

Q3: On an average WEEKDAY, what area do you travel to the most for work, school, shopping, etc.? (please check the ONE option that BEST applies to you)

City of Lawrenceburg (outside Study Area)

Q4: On an average WEEKDAY, what times of day are you most likely to be traveling? (please check your top TWO)

7 am-9 am, 4 pm-6 pm

Q5: On an average WEEKDAY, which interchange do you use most frequently to travel on Interstate 74? (please check the ONE option that BEST applies to you) Please refer to the Interchange Map below as a reference

SR 1

Q6: On an average WEEKEND day, what area do you travel to the most for work, school, place of worship, shopping, etc.? (please check the ONE option that BEST applies to you)

City of Lawrenceburg (outside Study Area)

Q7: On an average WEEKEND day, what times of day are you most likely to be traveling? (please check your top TWO)

7 am-9 am, 1 pm-4 pm

Q8: On an average WEEKEND day, which interchange do you use most frequently to travel on Interstate 74? (please check the ONE option that BEST applies to you) Please refer to the Interchange Map below as a reference

SR 1


Q9: What potential outcomes from this study are most important to you? (please check your top THREE)

Improve travel safety, Shorten my travel time,
Support new investment/economic development opportunities

Q10: Please use the space below to share any other issues or opportunities we should be mindful of during the Bright 74 Study?

I think the scope of the project is too small, we need a road that not only connects US 50 & I-275 to I-74 but also as a replacement for IN-1 and State Line Rd. Both of those roads are overcrowded, dangerous and are hindering development. Trucks need a good road to travel on and if we are going to allow more housing in that area State Line is a nightmare to travel on.


#179

**COMPLETE****Collector:** Web Link 1 (Web Link)**Started:** Thursday, February 18, 2016 7:14:58 PM**Last Modified:** Thursday, February 18, 2016 7:20:08 PM**Time Spent:** 00:05:09**IP Address:** 72.49.224.156

PAGE 1

Q1: How did you hear about this study? (please check ALL that apply to you)	Eagle 99.3FM, Social Media: Facebook, Twitter, etc.
Q2: Where do you live? (please check the ONE option that BEST applies to you)	Dearborn County (outside Study Area and Lawrenceburg)
Q3: On an average WEEKDAY, what area do you travel to the most for work, school, shopping, etc.? (please check the ONE option that BEST applies to you)	Bright 74 Study Area (please refer to the Study Area Map above)
Q4: On an average WEEKDAY, what times of day are you most likely to be traveling? (please check your top TWO)	7 am-9 am, 6 pm-10 pm
Q5: On an average WEEKDAY, which interchange do you use most frequently to travel on Interstate 74? (please check the ONE option that BEST applies to you) Please refer to the Interchange Map below as a reference	Harrison/Brookville Rd.
Q6: On an average WEEKEND day, what area do you travel to the most for work, school, place of worship, shopping, etc.? (please check the ONE option that BEST applies to you)	Bright 74 Study Area (please refer to the Study Area Map below)
Q7: On an average WEEKEND day, what times of day are you most likely to be traveling? (please check your top TWO)	9 am-12 Noon, 6 pm-10 pm
Q8: On an average WEEKEND day, which interchange do you use most frequently to travel on Interstate 74? (please check the ONE option that BEST applies to you) Please refer to the Interchange Map below as a reference	Harrison/Brookville Rd.
Q9: What potential outcomes from this study are most important to you? (please check your top THREE)	Improve travel safety, Reduce emergency response times, Support new investment/economic development opportunities
Q10: Please use the space below to share any other issues or opportunities we should be mindful of during the Bright 74 Study?	<i>Respondent skipped this question</i>


#180

**COMPLETE****Collector:** Web Link 1 (Web Link)**Started:** Thursday, February 18, 2016 7:21:15 PM**Last Modified:** Thursday, February 18, 2016 7:24:53 PM**Time Spent:** 00:03:37**IP Address:** 70.198.134.160

PAGE 1

Q1: How did you hear about this study? (please check ALL that apply to you)	Social Media: Facebook, Twitter, etc.
Q2: Where do you live? (please check the ONE option that BEST applies to you)	Dearborn County (outside Study Area and Lawrenceburg)
Q3: On an average WEEKDAY, what area do you travel to the most for work, school, shopping, etc.? (please check the ONE option that BEST applies to you)	Bright 74 Study Area (please refer to the Study Area Map above)
Q4: On an average WEEKDAY, what times of day are you most likely to be traveling? (please check your top TWO)	7 am-9 am, 4 pm-6 pm
Q5: On an average WEEKDAY, which interchange do you use most frequently to travel on Interstate 74? (please check the ONE option that BEST applies to you) Please refer to the Interchange Map below as a reference	Harrison/Brookville Rd.
Q6: On an average WEEKEND day, what area do you travel to the most for work, school, place of worship, shopping, etc.? (please check the ONE option that BEST applies to you)	Bright 74 Study Area (please refer to the Study Area Map below)
Q7: On an average WEEKEND day, what times of day are you most likely to be traveling? (please check your top TWO)	7 am-9 am, 1 pm-4 pm
Q8: On an average WEEKEND day, which interchange do you use most frequently to travel on Interstate 74? (please check the ONE option that BEST applies to you) Please refer to the Interchange Map below as a reference	Harrison/Brookville Rd.
Q9: What potential outcomes from this study are most important to you? (please check your top THREE)	Improve travel safety, Shorten my travel time, Support new investment/economic development opportunities
Q10: Please use the space below to share any other issues or opportunities we should be mindful of during the Bright 74 Study?	<i>Respondent skipped this question</i>


#181

**COMPLETE****Collector:** Web Link 1 (Web Link)**Started:** Thursday, February 18, 2016 7:11:53 PM**Last Modified:** Thursday, February 18, 2016 7:36:31 PM**Time Spent:** 00:24:37**IP Address:** 208.102.18.95

PAGE 1

Q1: How did you hear about this study? (please check ALL that apply to you)	The Beacon, Social Media: Facebook, Twitter, etc. , Word of mouth
Q2: Where do you live? (please check the ONE option that BEST applies to you)	Dearborn County (outside Study Area and Lawrenceburg)
Q3: On an average WEEKDAY, what area do you travel to the most for work, school, shopping, etc.? (please check the ONE option that BEST applies to you)	Ohio (not Hamilton County)
Q4: On an average WEEKDAY, what times of day are you most likely to be traveling? (please check your top TWO)	7 am-9 am, 4 pm-6 pm
Q5: On an average WEEKDAY, which interchange do you use most frequently to travel on Interstate 74? (please check the ONE option that BEST applies to you) Please refer to the Interchange Map below as a reference	Harrison/Brookville Rd.
Q6: On an average WEEKEND day, what area do you travel to the most for work, school, place of worship, shopping, etc.? (please check the ONE option that BEST applies to you)	City of Harrison, Ohio
Q7: On an average WEEKEND day, what times of day are you most likely to be traveling? (please check your top TWO)	1 pm-4 pm, 4 pm-6 pm
Q8: On an average WEEKEND day, which interchange do you use most frequently to travel on Interstate 74? (please check the ONE option that BEST applies to you) Please refer to the Interchange Map below as a reference	Harrison/Brookville Rd.
Q9: What potential outcomes from this study are most important to you? (please check your top THREE)	Reduce emergency response times, Shorten my travel time
Q10: Please use the space below to share any other issues or opportunities we should be mindful of during the Bright 74 Study?	<i>Respondent skipped this question</i>


#182

**COMPLETE****Collector:** Web Link 1 (Web Link)**Started:** Thursday, February 18, 2016 7:33:24 PM**Last Modified:** Thursday, February 18, 2016 7:37:14 PM**Time Spent:** 00:03:50**IP Address:** 208.102.28.158

PAGE 1

Q1: How did you hear about this study? (please check ALL that apply to you)	The Beacon, Eagle 99.3FM, Postcard/Direct Mailing
Q2: Where do you live? (please check the ONE option that BEST applies to you)	Bright 74 Study Area (please refer to the Study Area Map below)
Q3: On an average WEEKDAY, what area do you travel to the most for work, school, shopping, etc.? (please check the ONE option that BEST applies to you)	Hamilton County (outside of Harrison)
Q4: On an average WEEKDAY, what times of day are you most likely to be traveling? (please check your top TWO)	4 am-7 am, 1 pm-4 pm
Q5: On an average WEEKDAY, which interchange do you use most frequently to travel on Interstate 74? (please check the ONE option that BEST applies to you) Please refer to the Interchange Map below as a reference	I-275/Kilby Rd.
Q6: On an average WEEKEND day, what area do you travel to the most for work, school, place of worship, shopping, etc.? (please check the ONE option that BEST applies to you)	Hamilton County (outside of Harrison)
Q7: On an average WEEKEND day, what times of day are you most likely to be traveling? (please check your top TWO)	4 pm-6 pm, 6 pm-10 pm
Q8: On an average WEEKEND day, which interchange do you use most frequently to travel on Interstate 74? (please check the ONE option that BEST applies to you) Please refer to the Interchange Map below as a reference	I-275/Kilby Rd.
Q9: What potential outcomes from this study are most important to you? (please check your top THREE)	Maintain current roads (paving, striping), Preserve the rural quality of the area , Protect environmental resources (streams, hillsides, forests, wildlife, etc.)
Q10: Please use the space below to share any other issues or opportunities we should be mindful of during the Bright 74 Study?	<i>Respondent skipped this question</i>

#183

**COMPLETE****Collector:** Web Link 1 (Web Link)**Started:** Thursday, February 18, 2016 7:51:48 PM**Last Modified:** Thursday, February 18, 2016 7:57:44 PM**Time Spent:** 00:05:56**IP Address:** 50.5.20.241

PAGE 1

Q1: How did you hear about this study? (please check ALL that apply to you)

The Beacon, Eagle 99.3FM,
Postcard/Direct Mailing, Word of mouth,
Other (please explain): Bright Elementary School

Q2: Where do you live? (please check the ONE option that BEST applies to you)

Bright 74 Study Area (please refer to the Study Area Map below)

Q3: On an average WEEKDAY, what area do you travel to the most for work, school, shopping, etc.? (please check the ONE option that BEST applies to you)

City of Harrison, Ohio

Q4: On an average WEEKDAY, what times of day are you most likely to be traveling? (please check your top TWO)

7 am-9 am, 4 pm-6 pm

Q5: On an average WEEKDAY, which interchange do you use most frequently to travel on Interstate 74? (please check the ONE option that BEST applies to you) Please refer to the Interchange Map below as a reference

Dry Fork Rd.

Q6: On an average WEEKEND day, what area do you travel to the most for work, school, place of worship, shopping, etc.? (please check the ONE option that BEST applies to you)

City of Harrison, Ohio

Q7: On an average WEEKEND day, what times of day are you most likely to be traveling? (please check your top TWO)

12 Noon-1pm, 1 pm-4 pm

Q8: On an average WEEKEND day, which interchange do you use most frequently to travel on Interstate 74? (please check the ONE option that BEST applies to you) Please refer to the Interchange Map below as a reference

Dry Fork Rd.


Q9: What potential outcomes from this study are most important to you? (please check your top THREE)

Minimize public costs,
Preserve the rural quality of the area ,
Protect environmental resources (streams, hillsides, forests, wildlife, etc.)

Q10: Please use the space below to share any other issues or opportunities we should be mindful of during the Bright 74 Study?

Respondent skipped this question


#184

**COMPLETE****Collector:** Web Link 1 (Web Link)**Started:** Thursday, February 18, 2016 7:54:50 PM**Last Modified:** Thursday, February 18, 2016 8:04:25 PM**Time Spent:** 00:09:34**IP Address:** 50.5.21.43

PAGE 1

Q1: How did you hear about this study? (please check ALL that apply to you)	The Beacon
Q2: Where do you live? (please check the ONE option that BEST applies to you)	Bright 74 Study Area (please refer to the Study Area Map below)
Q3: On an average WEEKDAY, what area do you travel to the most for work, school, shopping, etc.? (please check the ONE option that BEST applies to you)	Bright 74 Study Area (please refer to the Study Area Map above)
Q4: On an average WEEKDAY, what times of day are you most likely to be traveling? (please check your top TWO)	9 am-12 Noon, 4 pm-6 pm
Q5: On an average WEEKDAY, which interchange do you use most frequently to travel on Interstate 74? (please check the ONE option that BEST applies to you) Please refer to the Interchange Map below as a reference	I-275/Kilby Rd.
Q6: On an average WEEKEND day, what area do you travel to the most for work, school, place of worship, shopping, etc.? (please check the ONE option that BEST applies to you)	City of Harrison, Ohio
Q7: On an average WEEKEND day, what times of day are you most likely to be traveling? (please check your top TWO)	9 am-12 Noon, 4 pm-6 pm
Q8: On an average WEEKEND day, which interchange do you use most frequently to travel on Interstate 74? (please check the ONE option that BEST applies to you) Please refer to the Interchange Map below as a reference	I-275/Kilby Rd.
Q9: What potential outcomes from this study are most important to you? (please check your top THREE)	Improve travel safety, Shorten my travel time, Support new investment/economic development opportunities
Q10: Please use the space below to share any other issues or opportunities we should be mindful of during the Bright 74 Study?	<i>Respondent skipped this question</i>


#185

**COMPLETE****Collector:** Web Link 1 (Web Link)**Started:** Thursday, February 18, 2016 8:00:31 PM**Last Modified:** Thursday, February 18, 2016 8:07:53 PM**Time Spent:** 00:07:22**IP Address:** 50.5.21.244

PAGE 1

Q1: How did you hear about this study? (please check ALL that apply to you)	Eagle 99.3FM
Q2: Where do you live? (please check the ONE option that BEST applies to you)	Dearborn County (outside Study Area and Lawrenceburg)
Q3: On an average WEEKDAY, what area do you travel to the most for work, school, shopping, etc.? (please check the ONE option that BEST applies to you)	Bright 74 Study Area (please refer to the Study Area Map above)
Q4: On an average WEEKDAY, what times of day are you most likely to be traveling? (please check your top TWO)	4 am-7 am, 4 pm-6 pm
Q5: On an average WEEKDAY, which interchange do you use most frequently to travel on Interstate 74? (please check the ONE option that BEST applies to you) Please refer to the Interchange Map below as a reference	Harrison/Brookville Rd.
Q6: On an average WEEKEND day, what area do you travel to the most for work, school, place of worship, shopping, etc.? (please check the ONE option that BEST applies to you)	Bright 74 Study Area (please refer to the Study Area Map below)
Q7: On an average WEEKEND day, what times of day are you most likely to be traveling? (please check your top TWO)	4 am-7 am, 4 pm-6 pm
Q8: On an average WEEKEND day, which interchange do you use most frequently to travel on Interstate 74? (please check the ONE option that BEST applies to you) Please refer to the Interchange Map below as a reference	Harrison/Brookville Rd.
Q9: What potential outcomes from this study are most important to you? (please check your top THREE)	Maintain current roads (paving, striping), Minimize public costs, Preserve the rural quality of the area
Q10: Please use the space below to share any other issues or opportunities we should be mindful of during the Bright 74 Study?	<i>Respondent skipped this question</i>

#186


**COMPLETE****Collector:** Web Link 1 (Web Link)**Started:** Thursday, February 18, 2016 8:03:35 PM**Last Modified:** Thursday, February 18, 2016 8:11:13 PM**Time Spent:** 00:07:37**IP Address:** 216.8.206.86

PAGE 1

- | | |
|--|---|
| Q1: How did you hear about this study? (please check ALL that apply to you) | Eagle 99.3FM, Word of mouth |
| Q2: Where do you live? (please check the ONE option that BEST applies to you) | Bright 74 Study Area (please refer to the Study Area Map below) |
| Q3: On an average WEEKDAY, what area do you travel to the most for work, school, shopping, etc.? (please check the ONE option that BEST applies to you) | Dearborn County (outside Study Area and Lawrenceburg) |
| Q4: On an average WEEKDAY, what times of day are you most likely to be traveling? (please check your top TWO) | 7 am-9 am, 1 pm-4 pm |
| Q5: On an average WEEKDAY, which interchange do you use most frequently to travel on Interstate 74? (please check the ONE option that BEST applies to you) Please refer to the Interchange Map below as a reference | Dry Fork Rd. |
| Q6: On an average WEEKEND day, what area do you travel to the most for work, school, place of worship, shopping, etc.? (please check the ONE option that BEST applies to you) | Kentucky |
| Q7: On an average WEEKEND day, what times of day are you most likely to be traveling? (please check your top TWO) | 1 pm-4 pm |
| Q8: On an average WEEKEND day, which interchange do you use most frequently to travel on Interstate 74? (please check the ONE option that BEST applies to you) Please refer to the Interchange Map below as a reference | I-275/Bellevue Dr. (US 50) |
| Q9: What potential outcomes from this study are most important to you? (please check your top THREE) | Maintain current roads (paving, striping),
Preserve the rural quality of the area ,
Protect environmental resources (streams, hillsides, forests, wildlife, etc.) |
| Q10: Please use the space below to share any other issues or opportunities we should be mindful of during the Bright 74 Study? | |

There is no reason to bring more traffic into the bright area. That is why people move away from the city so they don't have to deal with heavy traffic. Also to enjoy the beauty of the country. It only takes 15 minutes to get to Harrison to get on 74.


#187

**COMPLETE****Collector:** Web Link 1 (Web Link)**Started:** Thursday, February 18, 2016 8:12:48 PM**Last Modified:** Thursday, February 18, 2016 8:15:34 PM**Time Spent:** 00:02:46**IP Address:** 50.5.19.177

PAGE 1

Q1: How did you hear about this study? (please check ALL that apply to you)	The Beacon, Eagle 99.3FM
Q2: Where do you live? (please check the ONE option that BEST applies to you)	Bright 74 Study Area (please refer to the Study Area Map below)
Q3: On an average WEEKDAY, what area do you travel to the most for work, school, shopping, etc.? (please check the ONE option that BEST applies to you)	Kentucky
Q4: On an average WEEKDAY, what times of day are you most likely to be traveling? (please check your top TWO)	9 am-12 Noon, 6 pm-10 pm
Q5: On an average WEEKDAY, which interchange do you use most frequently to travel on Interstate 74? (please check the ONE option that BEST applies to you) Please refer to the Interchange Map below as a reference	New Haven Rd.
Q6: On an average WEEKEND day, what area do you travel to the most for work, school, place of worship, shopping, etc.? (please check the ONE option that BEST applies to you)	City of Harrison, Ohio
Q7: On an average WEEKEND day, what times of day are you most likely to be traveling? (please check your top TWO)	1 pm-4 pm
Q8: On an average WEEKEND day, which interchange do you use most frequently to travel on Interstate 74? (please check the ONE option that BEST applies to you) Please refer to the Interchange Map below as a reference	New Haven Rd.
Q9: What potential outcomes from this study are most important to you? (please check your top THREE)	Minimize public costs, Preserve the rural quality of the area , Protect environmental resources (streams, hillsides, forests, wildlife, etc.)
Q10: Please use the space below to share any other issues or opportunities we should be mindful of during the Bright 74 Study?	<i>Respondent skipped this question</i>


#188

**COMPLETE****Collector:** Web Link 1 (Web Link)**Started:** Thursday, February 18, 2016 9:42:36 PM**Last Modified:** Thursday, February 18, 2016 9:45:24 PM**Time Spent:** 00:02:47**IP Address:** 70.194.141.11

PAGE 1

Q1: How did you hear about this study? (please check ALL that apply to you)	The Beacon, Eagle 99.3FM
Q2: Where do you live? (please check the ONE option that BEST applies to you)	Bright 74 Study Area (please refer to the Study Area Map below)
Q3: On an average WEEKDAY, what area do you travel to the most for work, school, shopping, etc.? (please check the ONE option that BEST applies to you)	Bright 74 Study Area (please refer to the Study Area Map above)
Q4: On an average WEEKDAY, what times of day are you most likely to be traveling? (please check your top TWO)	4 am-7 am, 4 pm-6 pm
Q5: On an average WEEKDAY, which interchange do you use most frequently to travel on Interstate 74? (please check the ONE option that BEST applies to you) Please refer to the Interchange Map below as a reference	Harrison/Brookville Rd.
Q6: On an average WEEKEND day, what area do you travel to the most for work, school, place of worship, shopping, etc.? (please check the ONE option that BEST applies to you)	Bright 74 Study Area (please refer to the Study Area Map below)
Q7: On an average WEEKEND day, what times of day are you most likely to be traveling? (please check your top TWO)	9 am-12 Noon, 1 pm-4 pm
Q8: On an average WEEKEND day, which interchange do you use most frequently to travel on Interstate 74? (please check the ONE option that BEST applies to you) Please refer to the Interchange Map below as a reference	Harrison/Brookville Rd.
Q9: What potential outcomes from this study are most important to you? (please check your top THREE)	Shorten my travel time
Q10: Please use the space below to share any other issues or opportunities we should be mindful of during the Bright 74 Study?	<i>Respondent skipped this question</i>

#189

**COMPLETE****Collector:** Web Link 1 (Web Link)**Started:** Thursday, February 18, 2016 9:29:05 PM**Last Modified:** Thursday, February 18, 2016 9:47:54 PM**Time Spent:** 00:18:48**IP Address:** 68.45.158.106

PAGE 1

Q1: How did you hear about this study? (please check ALL that apply to you)

The Beacon,
Dearborn County Register & Journal Press ,
Eagle 99.3FM, Study Website: Bright74.oki.org

Q2: Where do you live? (please check the ONE option that BEST applies to you)

Dearborn County (outside Study Area and Lawrenceburg)

Q3: On an average WEEKDAY, what area do you travel to the most for work, school, shopping, etc.? (please check the ONE option that BEST applies to you)

Dearborn County (outside Study Area and Lawrenceburg)

Q4: On an average WEEKDAY, what times of day are you most likely to be traveling? (please check your top TWO)

9 am-12 Noon

Q5: On an average WEEKDAY, which interchange do you use most frequently to travel on Interstate 74? (please check the ONE option that BEST applies to you) Please refer to the Interchange Map below as a reference

I-275/Kilby Rd.

Q6: On an average WEEKEND day, what area do you travel to the most for work, school, place of worship, shopping, etc.? (please check the ONE option that BEST applies to you)

Dearborn County (outside Study Area and Lawrenceburg)

Q7: On an average WEEKEND day, what times of day are you most likely to be traveling? (please check your top TWO)

9 am-12 Noon, 4 pm-6 pm

Q8: On an average WEEKEND day, which interchange do you use most frequently to travel on Interstate 74? (please check the ONE option that BEST applies to you) Please refer to the Interchange Map below as a reference

I-275/Belleview Dr. (US 50)


Q9: What potential outcomes from this study are most important to you? (please check your top THREE)

Improve travel safety ,
Protect environmental resources (streams, hillsides, forests, wildlife, etc.)
,
Support new investment/economic development opportunities

Q10: Please use the space below to share any other issues or opportunities we should be mindful of during the Bright 74 Study?

State Line Rd, Jamison, and N Dearborn roads are all dangerous roads. The Bright area is continuing to grow and the traffic is bad now. We need for some of our tax \$ to come back to our area to improve the roads that we have and build a safer road to get us to our jobs. Most local residents commute to work and better roads will improve our commute.

#190

**COMPLETE****Collector:** Web Link 1 (Web Link)**Started:** Thursday, February 18, 2016 9:51:50 PM**Last Modified:** Thursday, February 18, 2016 9:56:39 PM**Time Spent:** 00:04:49**IP Address:** 104.129.196.69

PAGE 1

Q1: How did you hear about this study? (please check ALL that apply to you)

Social Media: Facebook, Twitter, etc.

Q2: Where do you live? (please check the ONE option that BEST applies to you)

Bright 74 Study Area (please refer to the Study Area Map below)

Q3: On an average WEEKDAY, what area do you travel to the most for work, school, shopping, etc.? (please check the ONE option that BEST applies to you)

Hamilton County (outside of Harrison)

Q4: On an average WEEKDAY, what times of day are you most likely to be traveling? (please check your top TWO)

4 am-7 am, 1 pm-4 pm

Q5: On an average WEEKDAY, which interchange do you use most frequently to travel on Interstate 74? (please check the ONE option that BEST applies to you) Please refer to the Interchange Map below as a reference

I-275/Kilby Rd.

Q6: On an average WEEKEND day, what area do you travel to the most for work, school, place of worship, shopping, etc.? (please check the ONE option that BEST applies to you)

City of Harrison, Ohio

Q7: On an average WEEKEND day, what times of day are you most likely to be traveling? (please check your top TWO)

9 am-12 Noon, 4 pm-6 pm

Q8: On an average WEEKEND day, which interchange do you use most frequently to travel on Interstate 74? (please check the ONE option that BEST applies to you) Please refer to the Interchange Map below as a reference

I-275/Kilby Rd.

Q9: What potential outcomes from this study are most important to you? (please check your top THREE)

Maintain current roads (paving, striping),


Preserve the rural quality of the area ,

Protect environmental resources (streams, hillsides, forests, wildlife, etc.)

Q10: Please use the space below to share any other issues or opportunities we should be mindful of during the Bright 74 Study?

This is a rural area that so many of us moved out here for. Destroying more woodland just to shorten someones commute by 5-10 minutes just isn't worth it. So many land is being built on and let's keep the land we have left. This is meant to be a small town and we need to keep it that way.

#191

**COMPLETE****Collector:** Web Link 1 (Web Link)**Started:** Thursday, February 18, 2016 10:30:36 PM**Last Modified:** Thursday, February 18, 2016 10:35:39 PM**Time Spent:** 00:05:03**IP Address:** 208.102.24.239

PAGE 1

Q1: How did you hear about this study? (please check ALL that apply to you)

Social Media: Facebook, Twitter, etc.

Q2: Where do you live? (please check the ONE option that BEST applies to you)

Bright 74 Study Area (please refer to the Study Area Map below)

Q3: On an average WEEKDAY, what area do you travel to the most for work, school, shopping, etc.? (please check the ONE option that BEST applies to you)

Ohio (not Hamilton County)

Q4: On an average WEEKDAY, what times of day are you most likely to be traveling? (please check your top TWO)

7 am-9 am, 4 pm-6 pm

Q5: On an average WEEKDAY, which interchange do you use most frequently to travel on Interstate 74? (please check the ONE option that BEST applies to you) Please refer to the Interchange Map below as a reference

I-275/Kilby Rd.

Q6: On an average WEEKEND day, what area do you travel to the most for work, school, place of worship, shopping, etc.? (please check the ONE option that BEST applies to you)

City of Harrison, Ohio

Q7: On an average WEEKEND day, what times of day are you most likely to be traveling? (please check your top TWO)

7 am-9 am, 6 pm-10 pm

Q8: On an average WEEKEND day, which interchange do you use most frequently to travel on Interstate 74? (please check the ONE option that BEST applies to you) Please refer to the Interchange Map below as a reference

I-275/Kilby Rd.


Q9: What potential outcomes from this study are most important to you? (please check your top THREE)

Preserve the rural quality of the area ,
Protect environmental resources (streams, hillsides, forests, wildlife, etc.)

Q10: Please use the space below to share any other issues or opportunities we should be mindful of during the Bright 74 Study?

Leave bright alone!


#192

**COMPLETE****Collector:** Web Link 1 (Web Link)**Started:** Friday, February 19, 2016 1:43:40 AM**Last Modified:** Friday, February 19, 2016 1:52:05 AM**Time Spent:** 00:08:24**IP Address:** 208.102.23.222

PAGE 1

Q1: How did you hear about this study? (please check ALL that apply to you)	Eagle 99.3FM
Q2: Where do you live? (please check the ONE option that BEST applies to you)	Dearborn County (outside Study Area and Lawrenceburg)
Q3: On an average WEEKDAY, what area do you travel to the most for work, school, shopping, etc.? (please check the ONE option that BEST applies to you)	City of Harrison, Ohio
Q4: On an average WEEKDAY, what times of day are you most likely to be traveling? (please check your top TWO)	7 am-9 am, 4 pm-6 pm
Q5: On an average WEEKDAY, which interchange do you use most frequently to travel on Interstate 74? (please check the ONE option that BEST applies to you) Please refer to the Interchange Map below as a reference	SR 1
Q6: On an average WEEKEND day, what area do you travel to the most for work, school, place of worship, shopping, etc.? (please check the ONE option that BEST applies to you)	Kentucky
Q7: On an average WEEKEND day, what times of day are you most likely to be traveling? (please check your top TWO)	12 Noon-1pm, 6 pm-10 pm
Q8: On an average WEEKEND day, which interchange do you use most frequently to travel on Interstate 74? (please check the ONE option that BEST applies to you) Please refer to the Interchange Map below as a reference	I-275/Kilby Rd.
Q9: What potential outcomes from this study are most important to you? (please check your top THREE)	Maintain current roads (paving, striping), Minimize public costs, Preserve the rural quality of the area
Q10: Please use the space below to share any other issues or opportunities we should be mindful of during the Bright 74 Study?	<i>Respondent skipped this question</i>


#193

**COMPLETE****Collector:** Web Link 1 (Web Link)**Started:** Friday, February 19, 2016 4:31:56 AM**Last Modified:** Friday, February 19, 2016 4:38:01 AM**Time Spent:** 00:06:04**IP Address:** 50.195.178.18

PAGE 1

Q1: How did you hear about this study? (please check ALL that apply to you)	Social Media: Facebook, Twitter, etc.
Q2: Where do you live? (please check the ONE option that BEST applies to you)	Indiana (not Dearborn County)
Q3: On an average WEEKDAY, what area do you travel to the most for work, school, shopping, etc.? (please check the ONE option that BEST applies to you)	Indiana (not Dearborn County)
Q4: On an average WEEKDAY, what times of day are you most likely to be traveling? (please check your top TWO)	1 pm-4 pm, 10 pm-1 am
Q5: On an average WEEKDAY, which interchange do you use most frequently to travel on Interstate 74? (please check the ONE option that BEST applies to you) Please refer to the Interchange Map below as a reference	SR 1
Q6: On an average WEEKEND day, what area do you travel to the most for work, school, place of worship, shopping, etc.? (please check the ONE option that BEST applies to you)	City of Lawrenceburg (outside Study Area)
Q7: On an average WEEKEND day, what times of day are you most likely to be traveling? (please check your top TWO)	1 pm-4 pm, 10 pm-1 am
Q8: On an average WEEKEND day, which interchange do you use most frequently to travel on Interstate 74? (please check the ONE option that BEST applies to you) Please refer to the Interchange Map below as a reference	SR 1
Q9: What potential outcomes from this study are most important to you? (please check your top THREE)	<p>Improve travel safety,</p> <p>Maintain current roads (paving, striping),</p> <p>Support new investment/economic development opportunities</p>
Q10: Please use the space below to share any other issues or opportunities we should be mindful of during the Bright 74 Study?	<i>Respondent skipped this question</i>

#194

**COMPLETE****Collector:** Web Link 1 (Web Link)**Started:** Friday, February 19, 2016 5:34:07 AM**Last Modified:** Friday, February 19, 2016 5:39:20 AM**Time Spent:** 00:05:13**IP Address:** 208.102.28.145

PAGE 1

Q1: How did you hear about this study? (please check ALL that apply to you)

The Beacon,
Dearborn County Register & Journal Press ,
Postcard/Direct Mailing

Q2: Where do you live? (please check the ONE option that BEST applies to you)

Bright 74 Study Area (please refer to the Study Area Map below)

Q3: On an average WEEKDAY, what area do you travel to the most for work, school, shopping, etc.? (please check the ONE option that BEST applies to you)

Hamilton County (outside of Harrison)

Q4: On an average WEEKDAY, what times of day are you most likely to be traveling? (please check your top TWO)

7 am-9 am, 4 pm-6 pm

Q5: On an average WEEKDAY, which interchange do you use most frequently to travel on Interstate 74? (please check the ONE option that BEST applies to you) Please refer to the Interchange Map below as a reference

I-275/Kilby Rd.

Q6: On an average WEEKEND day, what area do you travel to the most for work, school, place of worship, shopping, etc.? (please check the ONE option that BEST applies to you)

City of Harrison, Ohio

Q7: On an average WEEKEND day, what times of day are you most likely to be traveling? (please check your top TWO)

7 am-9 am, 9 am-12 Noon

Q8: On an average WEEKEND day, which interchange do you use most frequently to travel on Interstate 74? (please check the ONE option that BEST applies to you) Please refer to the Interchange Map below as a reference

I-275/Kilby Rd.


Q9: What potential outcomes from this study are most important to you? (please check your top THREE)

Improve travel safety ,
Protect environmental resources (streams, hillsides, forests, wildlife, etc.)
,
Support new investment/economic development opportunities

Q10: Please use the space below to share any other issues or opportunities we should be mindful of during the Bright 74 Study?

Respondent skipped this question


#195

**COMPLETE****Collector:** Web Link 1 (Web Link)**Started:** Friday, February 19, 2016 6:11:33 AM**Last Modified:** Friday, February 19, 2016 6:17:39 AM**Time Spent:** 00:06:05**IP Address:** 68.45.169.155

PAGE 1

Q1: How did you hear about this study? (please check ALL that apply to you)	Dearborn County Register & Journal Press , Eagle 99.3FM
Q2: Where do you live? (please check the ONE option that BEST applies to you)	Dearborn County (outside Study Area and Lawrenceburg)
Q3: On an average WEEKDAY, what area do you travel to the most for work, school, shopping, etc.? (please check the ONE option that BEST applies to you)	City of Lawrenceburg (outside Study Area)
Q4: On an average WEEKDAY, what times of day are you most likely to be traveling? (please check your top TWO)	7 am-9 am, 4 pm-6 pm
Q5: On an average WEEKDAY, which interchange do you use most frequently to travel on Interstate 74? (please check the ONE option that BEST applies to you) Please refer to the Interchange Map below as a reference	I-275/Belleview Dr. (US 50)
Q6: On an average WEEKEND day, what area do you travel to the most for work, school, place of worship, shopping, etc.? (please check the ONE option that BEST applies to you)	City of Lawrenceburg (outside Study Area)
Q7: On an average WEEKEND day, what times of day are you most likely to be traveling? (please check your top TWO)	7 am-9 am, 4 pm-6 pm
Q8: On an average WEEKEND day, which interchange do you use most frequently to travel on Interstate 74? (please check the ONE option that BEST applies to you) Please refer to the Interchange Map below as a reference	I-275/Belleview Dr. (US 50)
Q9: What potential outcomes from this study are most important to you? (please check your top THREE)	Improve travel safety , Maintain current roads (paving, striping), Support new investment/economic development opportunities
Q10: Please use the space below to share any other issues or opportunities we should be mindful of during the Bright 74 Study?	<i>Respondent skipped this question</i>

#196

**COMPLETE****Collector:** Web Link 1 (Web Link)**Started:** Friday, February 19, 2016 6:27:29 AM**Last Modified:** Friday, February 19, 2016 6:34:20 AM**Time Spent:** 00:06:50**IP Address:** 68.45.170.43

PAGE 1

Q1: How did you hear about this study? (please check ALL that apply to you)

The Beacon, Eagle 99.3FM

Q2: Where do you live? (please check the ONE option that BEST applies to you)

Dearborn County (outside Study Area and Lawrenceburg)

Q3: On an average WEEKDAY, what area do you travel to the most for work, school, shopping, etc.? (please check the ONE option that BEST applies to you)

City of Harrison, Ohio

Q4: On an average WEEKDAY, what times of day are you most likely to be traveling? (please check your top TWO)

7 am-9 am, 6 pm-10 pm

Q5: On an average WEEKDAY, which interchange do you use most frequently to travel on Interstate 74? (please check the ONE option that BEST applies to you) Please refer to the Interchange Map below as a reference

Harrison/Brookville Rd.

Q6: On an average WEEKEND day, what area do you travel to the most for work, school, place of worship, shopping, etc.? (please check the ONE option that BEST applies to you)

Hamilton County (outside of Harrison)

Q7: On an average WEEKEND day, what times of day are you most likely to be traveling? (please check your top TWO)

9 am-12 Noon, 1 pm-4 pm

Q8: On an average WEEKEND day, which interchange do you use most frequently to travel on Interstate 74? (please check the ONE option that BEST applies to you) Please refer to the Interchange Map below as a reference

Harrison/Brookville Rd.

Q9: What potential outcomes from this study are most important to you? (please check your top THREE)

Maintain current roads (paving, striping),


Minimize public costs,

Preserve the rural quality of the area

Q10: Please use the space below to share any other issues or opportunities we should be mindful of during the Bright 74 Study?

The roads here need to be fixed and are not ready for more traffic. People live here to "get away". If we wanted to live in a city, we would move!

#197

**COMPLETE****Collector:** Web Link 1 (Web Link)**Started:** Friday, February 19, 2016 7:52:04 AM**Last Modified:** Friday, February 19, 2016 8:04:39 AM**Time Spent:** 00:12:34**IP Address:** 66.161.226.34


PAGE 1

Q1: How did you hear about this study? (please check ALL that apply to you)	The Beacon
Q2: Where do you live? (please check the ONE option that BEST applies to you)	Bright 74 Study Area (please refer to the Study Area Map below)
Q3: On an average WEEKDAY, what area do you travel to the most for work, school, shopping, etc.? (please check the ONE option that BEST applies to you)	Hamilton County (outside of Harrison)
Q4: On an average WEEKDAY, what times of day are you most likely to be traveling? (please check your top TWO)	7 am-9 am, 4 pm-6 pm
Q5: On an average WEEKDAY, which interchange do you use most frequently to travel on Interstate 74? (please check the ONE option that BEST applies to you) Please refer to the Interchange Map below as a reference	I-275/Kilby Rd.
Q6: On an average WEEKEND day, what area do you travel to the most for work, school, place of worship, shopping, etc.? (please check the ONE option that BEST applies to you)	City of Harrison, Ohio
Q7: On an average WEEKEND day, what times of day are you most likely to be traveling? (please check your top TWO)	9 am-12 Noon, 4 pm-6 pm
Q8: On an average WEEKEND day, which interchange do you use most frequently to travel on Interstate 74? (please check the ONE option that BEST applies to you) Please refer to the Interchange Map below as a reference	I-275/Kilby Rd.
Q9: What potential outcomes from this study are most important to you? (please check your top THREE)	Preserve the rural quality of the area , Protect environmental resources (streams, hillsides, forests, wildlife, etc.)

Q10: Please use the space below to share any other issues or opportunities we should be mindful of during the Bright 74 Study?

We moved to Bright for the quiet and small town atmosphere. An interchange would bring more people and more traffic, and ruin the quality of life for the people that came here for those reasons. For most people living in Bright, it's a 10 minute drive to a freeway. Those that moved here did so with the understanding that they would have a longer commute time and a few hours a day where some of the stop signs may be congested. It's a happy trade off to live in such a peaceful small town. As far as response times for emergencies, I don't feel that's a real issue. People that live outside of the town area again I would assume knew of these trade offs when they decided to move to the country. I think that is a fear mongering addition to this issue so that the county/state can push their agenda to make money off of the potential new residents and businesses that could move into the area.

#198

**COMPLETE****Collector:** Web Link 1 (Web Link)**Started:** Friday, February 19, 2016 8:22:46 AM**Last Modified:** Friday, February 19, 2016 8:31:28 AM**Time Spent:** 00:08:42**IP Address:** 66.42.145.2

PAGE 1

Q1: How did you hear about this study? (please check ALL that apply to you)

Eagle 99.3FM, Postcard/Direct Mailing

Q2: Where do you live? (please check the ONE option that BEST applies to you)

Bright 74 Study Area (please refer to the Study Area Map below)

Q3: On an average WEEKDAY, what area do you travel to the most for work, school, shopping, etc.? (please check the ONE option that BEST applies to you)

Bright 74 Study Area (please refer to the Study Area Map above)

Q4: On an average WEEKDAY, what times of day are you most likely to be traveling? (please check your top TWO)

7 am-9 am, 4 pm-6 pm

Q5: On an average WEEKDAY, which interchange do you use most frequently to travel on Interstate 74? (please check the ONE option that BEST applies to you) Please refer to the Interchange Map below as a reference

I never travel on I-74

Q6: On an average WEEKEND day, what area do you travel to the most for work, school, place of worship, shopping, etc.? (please check the ONE option that BEST applies to you)

Bright 74 Study Area (please refer to the Study Area Map below)

Q7: On an average WEEKEND day, what times of day are you most likely to be traveling? (please check your top TWO)

9 am-12 Noon, 6 pm-10 pm

Q8: On an average WEEKEND day, which interchange do you use most frequently to travel on Interstate 74? (please check the ONE option that BEST applies to you) Please refer to the Interchange Map below as a reference

New Haven Rd.

Q9: What potential outcomes from this study are most important to you? (please check your top THREE)

Maintain current roads (paving, striping),


Preserve the rural quality of the area ,

Protect environmental resources (streams, hillsides, forests, wildlife, etc.)

Q10: Please use the space below to share any other issues or opportunities we should be mindful of during the Bright 74 Study?

My family and I do not want this I-74 connector to Bright. Would like repairs on our current roads first.

#199

**COMPLETE****Collector:** Web Link 1 (Web Link)**Started:** Friday, February 19, 2016 8:39:07 AM**Last Modified:** Friday, February 19, 2016 8:43:21 AM**Time Spent:** 00:04:14**IP Address:** 66.117.216.198

PAGE 1

Q1: How did you hear about this study? (please check ALL that apply to you)

The Beacon

Q2: Where do you live? (please check the ONE option that BEST applies to you)

Dearborn County (outside Study Area and Lawrenceburg)

Q3: On an average WEEKDAY, what area do you travel to the most for work, school, shopping, etc.? (please check the ONE option that BEST applies to you)

Hamilton County (outside of Harrison)

Q4: On an average WEEKDAY, what times of day are you most likely to be traveling? (please check your top TWO)

7 am-9 am, 4 pm-6 pm

Q5: On an average WEEKDAY, which interchange do you use most frequently to travel on Interstate 74? (please check the ONE option that BEST applies to you) Please refer to the Interchange Map below as a reference

SR 1

Q6: On an average WEEKEND day, what area do you travel to the most for work, school, place of worship, shopping, etc.? (please check the ONE option that BEST applies to you)

City of Harrison, Ohio

Q7: On an average WEEKEND day, what times of day are you most likely to be traveling? (please check your top TWO)

9 am-12 Noon, 6 pm-10 pm

Q8: On an average WEEKEND day, which interchange do you use most frequently to travel on Interstate 74? (please check the ONE option that BEST applies to you) Please refer to the Interchange Map below as a reference

SR 1

Q9: What potential outcomes from this study are most important to you? (please check your top THREE)

Maintain current roads (paving, striping),


Minimize public costs,

Preserve the rural quality of the area

Q10: Please use the space below to share any other issues or opportunities we should be mindful of during the Bright 74 Study?

I think the developers and business should improve the infrastructure on their dime. Not leave it for the taxpayers to clean-up later. Roads and sewers are a perfect example.

#200

**COMPLETE****Collector:** Web Link 1 (Web Link)**Started:** Friday, February 19, 2016 10:01:14 AM**Last Modified:** Friday, February 19, 2016 10:05:44 AM**Time Spent:** 00:04:30**IP Address:** 70.208.193.75

PAGE 1

Q1: How did you hear about this study? (please check ALL that apply to you)

The Beacon, Eagle 99.3FM,
Social Media: Facebook, Twitter, etc. ,
Word of mouth

Q2: Where do you live? (please check the ONE option that BEST applies to you)

Bright 74 Study Area (please refer to the Study Area Map below)

Q3: On an average WEEKDAY, what area do you travel to the most for work, school, shopping, etc.? (please check the ONE option that BEST applies to you)

Hamilton County (outside of Harrison)

Q4: On an average WEEKDAY, what times of day are you most likely to be traveling? (please check your top TWO)

10 pm-1 am, 9 am-12 Noon

Q5: On an average WEEKDAY, which interchange do you use most frequently to travel on Interstate 74? (please check the ONE option that BEST applies to you) Please refer to the Interchange Map below as a reference

Harrison/Brookville Rd.

Q6: On an average WEEKEND day, what area do you travel to the most for work, school, place of worship, shopping, etc.? (please check the ONE option that BEST applies to you)

City of Harrison, Ohio

Q7: On an average WEEKEND day, what times of day are you most likely to be traveling? (please check your top TWO)

4 pm-6 pm, 9 am-12 Noon

Q8: On an average WEEKEND day, which interchange do you use most frequently to travel on Interstate 74? (please check the ONE option that BEST applies to you) Please refer to the Interchange Map below as a reference

SR 1


Q9: What potential outcomes from this study are most important to you? (please check your top THREE)

Maintain current roads (paving, striping),
Minimize public costs,
Preserve the rural quality of the area

Q10: Please use the space below to share any other issues or opportunities we should be mindful of during the Bright 74 Study?

Don't want to end up like price hill or western hills. The people who live in the area moved away from those areas to get away from the bull shit. By making bright more accessible your bringing in the bullshit. Not to mention with the Herion issues right now and 74 is used to transport from Chicago to Cincinnati why should you add another way for them to get to bright?

#201

**COMPLETE****Collector:** Web Link 1 (Web Link)**Started:** Friday, February 19, 2016 10:26:24 AM**Last Modified:** Friday, February 19, 2016 10:41:04 AM**Time Spent:** 00:14:40**IP Address:** 68.50.167.213


PAGE 1

Q1: How did you hear about this study? (please check ALL that apply to you)	The Beacon
Q2: Where do you live? (please check the ONE option that BEST applies to you)	<i>Respondent skipped this question</i>
Q3: On an average WEEKDAY, what area do you travel to the most for work, school, shopping, etc.? (please check the ONE option that BEST applies to you)	<i>Respondent skipped this question</i>
Q4: On an average WEEKDAY, what times of day are you most likely to be traveling? (please check your top TWO)	7 am-9 am, 4 pm-6 pm
Q5: On an average WEEKDAY, which interchange do you use most frequently to travel on Interstate 74? (please check the ONE option that BEST applies to you) Please refer to the Interchange Map below as a reference	I-275/Bellevue Dr. (US 50)
Q6: On an average WEEKEND day, what area do you travel to the most for work, school, place of worship, shopping, etc.? (please check the ONE option that BEST applies to you)	City of Lawrenceburg (outside Study Area)
Q7: On an average WEEKEND day, what times of day are you most likely to be traveling? (please check your top TWO)	9 am-12 Noon, 6 pm-10 pm
Q8: On an average WEEKEND day, which interchange do you use most frequently to travel on Interstate 74? (please check the ONE option that BEST applies to you) Please refer to the Interchange Map below as a reference	I-275/Kilby Rd.
Q9: What potential outcomes from this study are most important to you? (please check your top THREE)	Maintain current roads (paving, striping), Preserve the rural quality of the area , Protect environmental resources (streams, hillsides, forests, wildlife, etc.)

Q10: Please use the space below to share any other issues or opportunities we should be mindful of during the Bright 74 Study?

We bought a house in Lawrenceburg (Hidden Valley) in Feb. 2015 to escape congestion and littered common public areas and to experience the peace of rural living. We moved from the west side of Cincinnati (downtown Cheviot). We're hoping this project doesn't bring congested traffic to the area. We enjoy the rural beauty and slower pace out here. We do not mind the extra few minutes it may take to navigate back home after commuting for work or pleasure. Please don't ruin our new found peace. If people want to live out here, they understand it is "out of the way." We never perceived emergency rescue might not reach us in a timely manner in the event of an accident, and if that was an issue we wouldn't have moved here in the first place.

#202

**COMPLETE****Collector:** Web Link 1 (Web Link)**Started:** Friday, February 19, 2016 10:51:36 AM**Last Modified:** Friday, February 19, 2016 11:00:02 AM**Time Spent:** 00:08:25**IP Address:** 70.208.201.227

PAGE 1

Q1: How did you hear about this study? (please check ALL that apply to you)

Dearborn County Register & Journal Press ,
Eagle 99.3FM, Word of mouth

Q2: Where do you live? (please check the ONE option that BEST applies to you)

Ohio (not Hamilton County)

Q3: On an average WEEKDAY, what area do you travel to the most for work, school, shopping, etc.? (please check the ONE option that BEST applies to you)

Bright 74 Study Area (please refer to the Study Area Map above)

Q4: On an average WEEKDAY, what times of day are you most likely to be traveling? (please check your top TWO)

7 am-9 am, 1 pm-4 pm

Q5: On an average WEEKDAY, which interchange do you use most frequently to travel on Interstate 74? (please check the ONE option that BEST applies to you) Please refer to the Interchange Map below as a reference

SR 1

Q6: On an average WEEKEND day, what area do you travel to the most for work, school, place of worship, shopping, etc.? (please check the ONE option that BEST applies to you)

Bright 74 Study Area (please refer to the Study Area Map below)

Q7: On an average WEEKEND day, what times of day are you most likely to be traveling? (please check your top TWO)

9 am-12 Noon, 6 pm-10 pm

Q8: On an average WEEKEND day, which interchange do you use most frequently to travel on Interstate 74? (please check the ONE option that BEST applies to you) Please refer to the Interchange Map below as a reference

SR 1


Q9: What potential outcomes from this study are most important to you? (please check your top THREE)

Maintain current roads (paving, striping),
Preserve the rural quality of the area ,
Protect environmental resources (streams, hillsides, forests, wildlife, etc.)

Q10: Please use the space below to share any other issues or opportunities we should be mindful of during the Bright 74 Study?

Respondent skipped this question


#203

**COMPLETE****Collector:** Web Link 1 (Web Link)**Started:** Friday, February 19, 2016 11:03:06 AM**Last Modified:** Friday, February 19, 2016 11:07:21 AM**Time Spent:** 00:04:14**IP Address:** 208.102.22.129

PAGE 1

Q1: How did you hear about this study? (please check ALL that apply to you)	Eagle 99.3FM
Q2: Where do you live? (please check the ONE option that BEST applies to you)	City of Harrison, Ohio
Q3: On an average WEEKDAY, what area do you travel to the most for work, school, shopping, etc.? (please check the ONE option that BEST applies to you)	Bright 74 Study Area (please refer to the Study Area Map above)
Q4: On an average WEEKDAY, what times of day are you most likely to be traveling? (please check your top TWO)	7 am-9 am
Q5: On an average WEEKDAY, which interchange do you use most frequently to travel on Interstate 74? (please check the ONE option that BEST applies to you) Please refer to the Interchange Map below as a reference	Dry Fork Rd.
Q6: On an average WEEKEND day, what area do you travel to the most for work, school, place of worship, shopping, etc.? (please check the ONE option that BEST applies to you)	Hamilton County (outside of Harrison)
Q7: On an average WEEKEND day, what times of day are you most likely to be traveling? (please check your top TWO)	1 pm-4 pm, 6 pm-10 pm
Q8: On an average WEEKEND day, which interchange do you use most frequently to travel on Interstate 74? (please check the ONE option that BEST applies to you) Please refer to the Interchange Map below as a reference	New Haven Rd.
Q9: What potential outcomes from this study are most important to you? (please check your top THREE)	Improve travel safety, Maintain current roads (paving, striping)
Q10: Please use the space below to share any other issues or opportunities we should be mindful of during the Bright 74 Study?	<i>Respondent skipped this question</i>


#204

**COMPLETE****Collector:** Web Link 1 (Web Link)**Started:** Friday, February 19, 2016 11:15:52 AM**Last Modified:** Friday, February 19, 2016 11:18:57 AM**Time Spent:** 00:03:05**IP Address:** 208.102.17.200

PAGE 1

Q1: How did you hear about this study? (please check ALL that apply to you)	Social Media: Facebook, Twitter, etc.
Q2: Where do you live? (please check the ONE option that BEST applies to you)	Bright 74 Study Area (please refer to the Study Area Map below)
Q3: On an average WEEKDAY, what area do you travel to the most for work, school, shopping, etc.? (please check the ONE option that BEST applies to you)	Hamilton County (outside of Harrison)
Q4: On an average WEEKDAY, what times of day are you most likely to be traveling? (please check your top TWO)	7 am-9 am
Q5: On an average WEEKDAY, which interchange do you use most frequently to travel on Interstate 74? (please check the ONE option that BEST applies to you) Please refer to the Interchange Map below as a reference	I-275/Kilby Rd.
Q6: On an average WEEKEND day, what area do you travel to the most for work, school, place of worship, shopping, etc.? (please check the ONE option that BEST applies to you)	Dearborn County (outside Study Area and Lawrenceburg)
Q7: On an average WEEKEND day, what times of day are you most likely to be traveling? (please check your top TWO)	12 Noon-1pm
Q8: On an average WEEKEND day, which interchange do you use most frequently to travel on Interstate 74? (please check the ONE option that BEST applies to you) Please refer to the Interchange Map below as a reference	I-275/Kilby Rd.
Q9: What potential outcomes from this study are most important to you? (please check your top THREE)	Preserve the rural quality of the area
Q10: Please use the space below to share any other issues or opportunities we should be mindful of during the Bright 74 Study?	<i>Respondent skipped this question</i>


#205

**COMPLETE****Collector:** Web Link 1 (Web Link)**Started:** Friday, February 19, 2016 11:31:14 AM**Last Modified:** Friday, February 19, 2016 11:34:45 AM**Time Spent:** 00:03:31**IP Address:** 208.102.31.98

PAGE 1

Q1: How did you hear about this study? (please check ALL that apply to you)	Eagle 99.3FM
Q2: Where do you live? (please check the ONE option that BEST applies to you)	Bright 74 Study Area (please refer to the Study Area Map below)
Q3: On an average WEEKDAY, what area do you travel to the most for work, school, shopping, etc.? (please check the ONE option that BEST applies to you)	City of Harrison, Ohio
Q4: On an average WEEKDAY, what times of day are you most likely to be traveling? (please check your top TWO)	7 am-9 am, 1 pm-4 pm
Q5: On an average WEEKDAY, which interchange do you use most frequently to travel on Interstate 74? (please check the ONE option that BEST applies to you) Please refer to the Interchange Map below as a reference	<i>Respondent skipped this question</i>
Q6: On an average WEEKEND day, what area do you travel to the most for work, school, place of worship, shopping, etc.? (please check the ONE option that BEST applies to you)	Dearborn County (outside Study Area and Lawrenceburg)
Q7: On an average WEEKEND day, what times of day are you most likely to be traveling? (please check your top TWO)	9 am-12 Noon, 12 Noon-1pm
Q8: On an average WEEKEND day, which interchange do you use most frequently to travel on Interstate 74? (please check the ONE option that BEST applies to you) Please refer to the Interchange Map below as a reference	I-275/Kilby Rd.
Q9: What potential outcomes from this study are most important to you? (please check your top THREE)	Maintain current roads (paving, striping), Preserve the rural quality of the area , Protect environmental resources (streams, hillsides, forests, wildlife, etc.)
Q10: Please use the space below to share any other issues or opportunities we should be mindful of during the Bright 74 Study?	<i>Respondent skipped this question</i>

#206

**COMPLETE****Collector:** Web Link 1 (Web Link)**Started:** Friday, February 19, 2016 1:07:20 PM**Last Modified:** Friday, February 19, 2016 1:12:31 PM**Time Spent:** 00:05:11**IP Address:** 70.208.203.97

PAGE 1

Q1: How did you hear about this study? (please check ALL that apply to you)

Word of mouth

Q2: Where do you live? (please check the ONE option that BEST applies to you)

Bright 74 Study Area (please refer to the Study Area Map below)

Q3: On an average WEEKDAY, what area do you travel to the most for work, school, shopping, etc.? (please check the ONE option that BEST applies to you)

Bright 74 Study Area (please refer to the Study Area Map above)

Q4: On an average WEEKDAY, what times of day are you most likely to be traveling? (please check your top TWO)

9 am-12 Noon, 12 Noon-1pm

Q5: On an average WEEKDAY, which interchange do you use most frequently to travel on Interstate 74? (please check the ONE option that BEST applies to you) Please refer to the Interchange Map below as a reference

I never travel on I-74

Q6: On an average WEEKEND day, what area do you travel to the most for work, school, place of worship, shopping, etc.? (please check the ONE option that BEST applies to you)

City of Harrison, Ohio

Q7: On an average WEEKEND day, what times of day are you most likely to be traveling? (please check your top TWO)

7 am-9 am, 12 Noon-1pm

Q8: On an average WEEKEND day, which interchange do you use most frequently to travel on Interstate 74? (please check the ONE option that BEST applies to you) Please refer to the Interchange Map below as a reference

I never travel on I-74

Q9: What potential outcomes from this study are most important to you? (please check your top THREE)

Maintain current roads (paving, striping)

Q10: Please use the space below to share any other issues or opportunities we should be mindful of during the Bright 74 Study?

If you want emergency services on 74 -build a new firehouse on rt 52, and stop wasting my tax dollars.

#207

**COMPLETE****Collector:** Web Link 1 (Web Link)**Started:** Friday, February 19, 2016 1:29:06 PM**Last Modified:** Friday, February 19, 2016 1:34:27 PM**Time Spent:** 00:05:20**IP Address:** 73.168.146.97

PAGE 1

Q1: How did you hear about this study? (please check ALL that apply to you)

The Beacon

Q2: Where do you live? (please check the ONE option that BEST applies to you)

Bright 74 Study Area (please refer to the Study Area Map below)

Q3: On an average WEEKDAY, what area do you travel to the most for work, school, shopping, etc.? (please check the ONE option that BEST applies to you)

Dearborn County (outside Study Area and Lawrenceburg)

Q4: On an average WEEKDAY, what times of day are you most likely to be traveling? (please check your top TWO)

9 am-12 Noon, 6 pm-10 pm

Q5: On an average WEEKDAY, which interchange do you use most frequently to travel on Interstate 74? (please check the ONE option that BEST applies to you) Please refer to the Interchange Map below as a reference

I-275/Kilby Rd.

Q6: On an average WEEKEND day, what area do you travel to the most for work, school, place of worship, shopping, etc.? (please check the ONE option that BEST applies to you)

Dearborn County (outside Study Area and Lawrenceburg)

Q7: On an average WEEKEND day, what times of day are you most likely to be traveling? (please check your top TWO)

1 pm-4 pm, 4 pm-6 pm

Q8: On an average WEEKEND day, which interchange do you use most frequently to travel on Interstate 74? (please check the ONE option that BEST applies to you) Please refer to the Interchange Map below as a reference

I-275/Kilby Rd.

Q9: What potential outcomes from this study are most important to you? (please check your top THREE)


Minimize public costs,

Preserve the rural quality of the area

Q10: Please use the space below to share any other issues or opportunities we should be mindful of during the Bright 74 Study?

I have 2 main concerns with this study. Possible rise in crime with quicker access to I74 and Stateline Rd becoming a "shortcut" to US 50 area, such as more high speed travel.


#208

**COMPLETE****Collector:** Web Link 1 (Web Link)**Started:** Friday, February 19, 2016 1:50:35 PM**Last Modified:** Friday, February 19, 2016 1:57:49 PM**Time Spent:** 00:07:13**IP Address:** 129.137.215.225

PAGE 1

Q1: How did you hear about this study? (please check ALL that apply to you)	Eagle 99.3FM, Social Media: Facebook, Twitter, etc.
Q2: Where do you live? (please check the ONE option that BEST applies to you)	Bright 74 Study Area (please refer to the Study Area Map below)
Q3: On an average WEEKDAY, what area do you travel to the most for work, school, shopping, etc.? (please check the ONE option that BEST applies to you)	City of Harrison, Ohio
Q4: On an average WEEKDAY, what times of day are you most likely to be traveling? (please check your top TWO)	7 am-9 am, 4 pm-6 pm
Q5: On an average WEEKDAY, which interchange do you use most frequently to travel on Interstate 74? (please check the ONE option that BEST applies to you) Please refer to the Interchange Map below as a reference	Dry Fork Rd.
Q6: On an average WEEKEND day, what area do you travel to the most for work, school, place of worship, shopping, etc.? (please check the ONE option that BEST applies to you)	Hamilton County (outside of Harrison)
Q7: On an average WEEKEND day, what times of day are you most likely to be traveling? (please check your top TWO)	9 am-12 Noon, 6 pm-10 pm
Q8: On an average WEEKEND day, which interchange do you use most frequently to travel on Interstate 74? (please check the ONE option that BEST applies to you) Please refer to the Interchange Map below as a reference	Dry Fork Rd.
Q9: What potential outcomes from this study are most important to you? (please check your top THREE)	Improve travel safety, Maintain current roads (paving, striping), Shorten my travel time
Q10: Please use the space below to share any other issues or opportunities we should be mindful of during the Bright 74 Study?	<i>Respondent skipped this question</i>

#209

**COMPLETE****Collector:** Web Link 1 (Web Link)**Started:** Friday, February 19, 2016 2:32:12 PM**Last Modified:** Friday, February 19, 2016 2:40:05 PM**Time Spent:** 00:07:52**IP Address:** 75.179.150.132

PAGE 1

Q1: How did you hear about this study? (please check ALL that apply to you)

Word of mouth

Q2: Where do you live? (please check the ONE option that BEST applies to you)

Hamilton County (outside of Harrison)

Q3: On an average WEEKDAY, what area do you travel to the most for work, school, shopping, etc.? (please check the ONE option that BEST applies to you)

Hamilton County (outside of Harrison)

Q4: On an average WEEKDAY, what times of day are you most likely to be traveling? (please check your top TWO)

9 am-12 Noon, 1 pm-4 pm

Q5: On an average WEEKDAY, which interchange do you use most frequently to travel on Interstate 74? (please check the ONE option that BEST applies to you) Please refer to the Interchange Map below as a reference

Harrison/Brookville Rd.

Q6: On an average WEEKEND day, what area do you travel to the most for work, school, place of worship, shopping, etc.? (please check the ONE option that BEST applies to you)*Respondent skipped this question***Q7: On an average WEEKEND day, what times of day are you most likely to be traveling? (please check your top TWO)**

4 pm-6 pm, 6 pm-10 pm

Q8: On an average WEEKEND day, which interchange do you use most frequently to travel on Interstate 74? (please check the ONE option that BEST applies to you) Please refer to the Interchange Map below as a reference

Dry Fork Rd.

Q9: What potential outcomes from this study are most important to you? (please check your top THREE)

Maintain current roads (paving, striping),


Minimize public costs,

Preserve the rural quality of the area

Q10: Please use the space below to share any other issues or opportunities we should be mindful of during the Bright 74 Study?

I visit the Bright area several times a year & there seems to be no logical reason for a change, & the people who live there do not need nor want it.


#210

**COMPLETE****Collector:** Web Link 1 (Web Link)**Started:** Friday, February 19, 2016 3:04:38 PM**Last Modified:** Friday, February 19, 2016 3:08:29 PM**Time Spent:** 00:03:50**IP Address:** 70.43.135.226

PAGE 1

Q1: How did you hear about this study? (please check ALL that apply to you)	Eagle 99.3FM, Study Website: Bright74.oki.org
Q2: Where do you live? (please check the ONE option that BEST applies to you)	Bright 74 Study Area (please refer to the Study Area Map below)
Q3: On an average WEEKDAY, what area do you travel to the most for work, school, shopping, etc.? (please check the ONE option that BEST applies to you)	Hamilton County (outside of Harrison)
Q4: On an average WEEKDAY, what times of day are you most likely to be traveling? (please check your top TWO)	4 am-7 am, 4 pm-6 pm
Q5: On an average WEEKDAY, which interchange do you use most frequently to travel on Interstate 74? (please check the ONE option that BEST applies to you) Please refer to the Interchange Map below as a reference	Dry Fork Rd.
Q6: On an average WEEKEND day, what area do you travel to the most for work, school, place of worship, shopping, etc.? (please check the ONE option that BEST applies to you)	Bright 74 Study Area (please refer to the Study Area Map below)
Q7: On an average WEEKEND day, what times of day are you most likely to be traveling? (please check your top TWO)	12 Noon-1pm, 1 pm-4 pm
Q8: On an average WEEKEND day, which interchange do you use most frequently to travel on Interstate 74? (please check the ONE option that BEST applies to you) Please refer to the Interchange Map below as a reference	Dry Fork Rd.
Q9: What potential outcomes from this study are most important to you? (please check your top THREE)	Improve travel safety, Maintain current roads (paving, striping), Preserve the rural quality of the area
Q10: Please use the space below to share any other issues or opportunities we should be mindful of during the Bright 74 Study?	<i>Respondent skipped this question</i>

#211

**COMPLETE****Collector:** Web Link 1 (Web Link)**Started:** Friday, February 19, 2016 3:12:25 PM**Last Modified:** Friday, February 19, 2016 3:19:32 PM**Time Spent:** 00:07:07**IP Address:** 68.45.158.190

PAGE 1

Q1: How did you hear about this study? (please check ALL that apply to you)

The Beacon, Eagle 99.3FM,
Social Media: Facebook, Twitter, etc. ,
Study Website: Bright74.oki.org

Q2: Where do you live? (please check the ONE option that BEST applies to you)

Bright 74 Study Area (please refer to the Study Area Map below)

Q3: On an average WEEKDAY, what area do you travel to the most for work, school, shopping, etc.? (please check the ONE option that BEST applies to you)

Hamilton County (outside of Harrison)

Q4: On an average WEEKDAY, what times of day are you most likely to be traveling? (please check your top TWO)

4 am-7 am, 1 pm-4 pm

Q5: On an average WEEKDAY, which interchange do you use most frequently to travel on Interstate 74? (please check the ONE option that BEST applies to you) Please refer to the Interchange Map below as a reference

I-275/Kilby Rd.

Q6: On an average WEEKEND day, what area do you travel to the most for work, school, place of worship, shopping, etc.? (please check the ONE option that BEST applies to you)

Hamilton County (outside of Harrison)

Q7: On an average WEEKEND day, what times of day are you most likely to be traveling? (please check your top TWO)

4 am-7 am, 1 pm-4 pm

Q8: On an average WEEKEND day, which interchange do you use most frequently to travel on Interstate 74? (please check the ONE option that BEST applies to you) Please refer to the Interchange Map below as a reference

I-275/Kilby Rd.


Q9: What potential outcomes from this study are most important to you? (please check your top THREE)

Maintain current roads (paving, striping),
Reduce emergency response times,
Shorten my travel time

Q10: Please use the space below to share any other issues or opportunities we should be mindful of during the Bright 74 Study?

Respondent skipped this question

#212

**COMPLETE****Collector:** Web Link 1 (Web Link)**Started:** Friday, February 19, 2016 3:55:51 PM**Last Modified:** Friday, February 19, 2016 3:58:14 PM**Time Spent:** 00:02:22**IP Address:** 50.5.25.13

PAGE 1

Q1: How did you hear about this study? (please check ALL that apply to you)

The Beacon, Eagle 99.3FM,
Social Media: Facebook, Twitter, etc. ,
Word of mouth

Q2: Where do you live? (please check the ONE option that BEST applies to you)

Bright 74 Study Area (please refer to the Study Area Map below)

Q3: On an average WEEKDAY, what area do you travel to the most for work, school, shopping, etc.? (please check the ONE option that BEST applies to you)

Bright 74 Study Area (please refer to the Study Area Map above)

Q4: On an average WEEKDAY, what times of day are you most likely to be traveling? (please check your top TWO)

7 am-9 am, 1 pm-4 pm

Q5: On an average WEEKDAY, which interchange do you use most frequently to travel on Interstate 74? (please check the ONE option that BEST applies to you) Please refer to the Interchange Map below as a reference

I-275/Kilby Rd.

Q6: On an average WEEKEND day, what area do you travel to the most for work, school, place of worship, shopping, etc.? (please check the ONE option that BEST applies to you)

Hamilton County (outside of Harrison)

Q7: On an average WEEKEND day, what times of day are you most likely to be traveling? (please check your top TWO)

9 am-12 Noon, 4 pm-6 pm

Q8: On an average WEEKEND day, which interchange do you use most frequently to travel on Interstate 74? (please check the ONE option that BEST applies to you) Please refer to the Interchange Map below as a reference

I-275/Kilby Rd.


Q9: What potential outcomes from this study are most important to you? (please check your top THREE)

Maintain current roads (paving, striping),
Preserve the rural quality of the area ,
Protect environmental resources (streams, hillsides, forests, wildlife, etc.)

Q10: Please use the space below to share any other issues or opportunities we should be mindful of during the Bright 74 Study?

Respondent skipped this question

#213

**COMPLETE****Collector:** Web Link 1 (Web Link)**Started:** Friday, February 19, 2016 4:09:38 PM**Last Modified:** Friday, February 19, 2016 4:12:55 PM**Time Spent:** 00:03:17**IP Address:** 216.68.249.18

PAGE 1

Q1: How did you hear about this study? (please check ALL that apply to you)

Eagle 99.3FM

Q2: Where do you live? (please check the ONE option that BEST applies to you)

Kentucky

Q3: On an average WEEKDAY, what area do you travel to the most for work, school, shopping, etc.? (please check the ONE option that BEST applies to you)

Bright 74 Study Area (please refer to the Study Area Map above)

Q4: On an average WEEKDAY, what times of day are you most likely to be traveling? (please check your top TWO)

7 am-9 am, 4 pm-6 pm

Q5: On an average WEEKDAY, which interchange do you use most frequently to travel on Interstate 74? (please check the ONE option that BEST applies to you) Please refer to the Interchange Map below as a reference

New Haven Rd.

Q6: On an average WEEKEND day, what area do you travel to the most for work, school, place of worship, shopping, etc.? (please check the ONE option that BEST applies to you)

Kentucky

Q7: On an average WEEKEND day, what times of day are you most likely to be traveling? (please check your top TWO)

12 Noon-1pm, 6 pm-10 pm

Q8: On an average WEEKEND day, which interchange do you use most frequently to travel on Interstate 74? (please check the ONE option that BEST applies to you) Please refer to the Interchange Map below as a reference

New Haven Rd.

Q9: What potential outcomes from this study are most important to you? (please check your top THREE)

Maintain current roads (paving, striping),


Preserve the rural quality of the area ,

Protect environmental resources (streams, hillsides, forests, wildlife, etc.)

Q10: Please use the space below to share any other issues or opportunities we should be mindful of during the Bright 74 Study?

I do not believe there are any issues that are present that would require a new road system to get to 74.

#214

**COMPLETE****Collector:** Web Link 1 (Web Link)**Started:** Friday, February 19, 2016 5:27:05 PM**Last Modified:** Friday, February 19, 2016 5:33:07 PM**Time Spent:** 00:06:02**IP Address:** 50.5.19.124

PAGE 1

Q1: How did you hear about this study? (please check ALL that apply to you)

The Beacon,
Dearborn County Register & Journal Press ,
Eagle 99.3FM,
Social Media: Facebook, Twitter, etc. ,
Study Website: Bright74.oki.org

Q2: Where do you live? (please check the ONE option that BEST applies to you)

Bright 74 Study Area (please refer to the Study Area Map below)

Q3: On an average WEEKDAY, what area do you travel to the most for work, school, shopping, etc.? (please check the ONE option that BEST applies to you)

City of Harrison, Ohio

Q4: On an average WEEKDAY, what times of day are you most likely to be traveling? (please check your top TWO)

9 am-12 Noon, 4 pm-6 pm

Q5: On an average WEEKDAY, which interchange do you use most frequently to travel on Interstate 74? (please check the ONE option that BEST applies to you) Please refer to the Interchange Map below as a reference

Dry Fork Rd.

Q6: On an average WEEKEND day, what area do you travel to the most for work, school, place of worship, shopping, etc.? (please check the ONE option that BEST applies to you)

City of Harrison, Ohio

Q7: On an average WEEKEND day, what times of day are you most likely to be traveling? (please check your top TWO)

9 am-12 Noon, 1 pm-4 pm

Q8: On an average WEEKEND day, which interchange do you use most frequently to travel on Interstate 74? (please check the ONE option that BEST applies to you) Please refer to the Interchange Map below as a reference

Dry Fork Rd.


Q9: What potential outcomes from this study are most important to you? (please check your top THREE)

Maintain current roads (paving, striping),
Preserve the rural quality of the area ,
Protect environmental resources (streams, hillsides, forests, wildlife, etc.)

Q10: Please use the space below to share any other issues or opportunities we should be mindful of during the Bright 74 Study?

You need to improve some simple things like stop light by the road to the high school, salt fork/stateline, end of stateline. Make it flashing light during off hours and during rush hours a traffic light. Also, the roads need better striping.


#215

**COMPLETE****Collector:** Web Link 1 (Web Link)**Started:** Friday, February 19, 2016 5:39:55 PM**Last Modified:** Friday, February 19, 2016 5:42:58 PM**Time Spent:** 00:03:02**IP Address:** 68.50.125.214

PAGE 1

Q1: How did you hear about this study? (please check ALL that apply to you)	The Beacon
Q2: Where do you live? (please check the ONE option that BEST applies to you)	Dearborn County (outside Study Area and Lawrenceburg)
Q3: On an average WEEKDAY, what area do you travel to the most for work, school, shopping, etc.? (please check the ONE option that BEST applies to you)	Bright 74 Study Area (please refer to the Study Area Map above)
Q4: On an average WEEKDAY, what times of day are you most likely to be traveling? (please check your top TWO)	7 am-9 am, 6 pm-10 pm
Q5: On an average WEEKDAY, which interchange do you use most frequently to travel on Interstate 74? (please check the ONE option that BEST applies to you) Please refer to the Interchange Map below as a reference	Harrison/Brookville Rd.
Q6: On an average WEEKEND day, what area do you travel to the most for work, school, place of worship, shopping, etc.? (please check the ONE option that BEST applies to you)	Bright 74 Study Area (please refer to the Study Area Map below)
Q7: On an average WEEKEND day, what times of day are you most likely to be traveling? (please check your top TWO)	12 Noon-1pm, 6 pm-10 pm
Q8: On an average WEEKEND day, which interchange do you use most frequently to travel on Interstate 74? (please check the ONE option that BEST applies to you) Please refer to the Interchange Map below as a reference	Harrison/Brookville Rd.
Q9: What potential outcomes from this study are most important to you? (please check your top THREE)	Preserve the rural quality of the area
Q10: Please use the space below to share any other issues or opportunities we should be mindful of during the Bright 74 Study?	<i>Respondent skipped this question</i>

#216

**COMPLETE****Collector:** Web Link 1 (Web Link)**Started:** Friday, February 19, 2016 5:36:18 PM**Last Modified:** Friday, February 19, 2016 5:43:43 PM**Time Spent:** 00:07:24**IP Address:** 216.8.199.92

PAGE 1

Q1: How did you hear about this study? (please check ALL that apply to you)

The Beacon, Eagle 99.3FM,
Social Media: Facebook, Twitter, etc. ,
Word of mouth

Q2: Where do you live? (please check the ONE option that BEST applies to you)

Dearborn County (outside Study Area and Lawrenceburg)

Q3: On an average WEEKDAY, what area do you travel to the most for work, school, shopping, etc.? (please check the ONE option that BEST applies to you)

City of Harrison, Ohio

Q4: On an average WEEKDAY, what times of day are you most likely to be traveling? (please check your top TWO)

9 am-12 Noon, 12 Noon-1pm

Q5: On an average WEEKDAY, which interchange do you use most frequently to travel on Interstate 74? (please check the ONE option that BEST applies to you) Please refer to the Interchange Map below as a reference

SR 1

Q6: On an average WEEKEND day, what area do you travel to the most for work, school, place of worship, shopping, etc.? (please check the ONE option that BEST applies to you)

Bright 74 Study Area (please refer to the Study Area Map below)

Q7: On an average WEEKEND day, what times of day are you most likely to be traveling? (please check your top TWO)

9 am-12 Noon, 12 Noon-1pm

Q8: On an average WEEKEND day, which interchange do you use most frequently to travel on Interstate 74? (please check the ONE option that BEST applies to you) Please refer to the Interchange Map below as a reference

SR 1

Q9: What potential outcomes from this study are most important to you? (please check your top THREE)

Minimize public costs,
Protect environmental resources (streams, hillsides, forests, wildlife, etc.)
,
Support new investment/economic development opportunities

Q10: Please use the space below to share any other issues or opportunities we should be mindful of during the Bright 74 Study?

Respondent skipped this question

#217

**COMPLETE****Collector:** Web Link 1 (Web Link)**Started:** Friday, February 19, 2016 6:30:47 PM**Last Modified:** Friday, February 19, 2016 6:44:07 PM**Time Spent:** 00:13:19**IP Address:** 68.45.161.112


PAGE 1

Q1: How did you hear about this study? (please check ALL that apply to you)	Word of mouth
Q2: Where do you live? (please check the ONE option that BEST applies to you)	Bright 74 Study Area (please refer to the Study Area Map below)
Q3: On an average WEEKDAY, what area do you travel to the most for work, school, shopping, etc.? (please check the ONE option that BEST applies to you)	Bright 74 Study Area (please refer to the Study Area Map above)
Q4: On an average WEEKDAY, what times of day are you most likely to be traveling? (please check your top TWO)	9 am-12 Noon, 1 pm-4 pm
Q5: On an average WEEKDAY, which interchange do you use most frequently to travel on Interstate 74? (please check the ONE option that BEST applies to you) Please refer to the Interchange Map below as a reference	I-275/Kilby Rd.
Q6: On an average WEEKEND day, what area do you travel to the most for work, school, place of worship, shopping, etc.? (please check the ONE option that BEST applies to you)	Bright 74 Study Area (please refer to the Study Area Map below)
Q7: On an average WEEKEND day, what times of day are you most likely to be traveling? (please check your top TWO)	9 am-12 Noon, 1 pm-4 pm
Q8: On an average WEEKEND day, which interchange do you use most frequently to travel on Interstate 74? (please check the ONE option that BEST applies to you) Please refer to the Interchange Map below as a reference	I-275/Kilby Rd.
Q9: What potential outcomes from this study are most important to you? (please check your top THREE)	Create more opportunities to bike and walk , Preserve the rural quality of the area , Protect environmental resources (streams, hillsides, forests, wildlife, etc.)

Q10: Please use the space below to share any other issues or opportunities we should be mindful of during the Bright 74 Study?

I am concerned about the increase of traffic on State Line Road if the Interstate 74 connection is made. The speed limit of 45 mph is too high for the curvy road and makes it dangerous to pull out from your driveway, as well as, dangerous if your house is close to the road. An increase of traffic on the already too busy county road would make it unbearable to live here. Also, large trucks, semis are destructive to the road and should be banned on this county road. It is impossible for them to navigate State Line hill safely for themselves and other drivers, let alone the bicyclers who use the road. It would disrupt the life of people who live here. The interstate is accessible enough and close enough. We do not need another access.

#218

**COMPLETE****Collector:** Web Link 1 (Web Link)**Started:** Friday, February 19, 2016 11:31:06 PM**Last Modified:** Friday, February 19, 2016 11:36:50 PM**Time Spent:** 00:05:43**IP Address:** 208.102.29.28

PAGE 1

Q1: How did you hear about this study? (please check ALL that apply to you)

The Beacon, Eagle 99.3FM,
Social Media: Facebook, Twitter, etc.

Q2: Where do you live? (please check the ONE option that BEST applies to you)

Bright 74 Study Area (please refer to the Study Area Map below)

Q3: On an average WEEKDAY, what area do you travel to the most for work, school, shopping, etc.? (please check the ONE option that BEST applies to you)

Bright 74 Study Area (please refer to the Study Area Map above)

Q4: On an average WEEKDAY, what times of day are you most likely to be traveling? (please check your top TWO)

1 pm-4 pm, 4 pm-6 pm

Q5: On an average WEEKDAY, which interchange do you use most frequently to travel on Interstate 74? (please check the ONE option that BEST applies to you) Please refer to the Interchange Map below as a reference

I-275/Kilby Rd.

Q6: On an average WEEKEND day, what area do you travel to the most for work, school, place of worship, shopping, etc.? (please check the ONE option that BEST applies to you)

Hamilton County (outside of Harrison)

Q7: On an average WEEKEND day, what times of day are you most likely to be traveling? (please check your top TWO)

12 Noon-1pm, 1 pm-4 pm

Q8: On an average WEEKEND day, which interchange do you use most frequently to travel on Interstate 74? (please check the ONE option that BEST applies to you) Please refer to the Interchange Map below as a reference

I-275/Kilby Rd.


Q9: What potential outcomes from this study are most important to you? (please check your top THREE)

Improve travel safety,
Maintain current roads (paving, striping),
Preserve the rural quality of the area

Q10: Please use the space below to share any other issues or opportunities we should be mindful of during the Bright 74 Study?

People love living in this area, because it's rural and not a lot of traffic. Making the 74-corridor would bring more traffic to the Bright area. If people are wanting to get to places more quickly, they need to move to the city or a suburb. Almost everyone knows that living in Bright, it will take you 15-20 min to get anywhere, but it's worth it to not have to deal with traffic on a daily basis.

#219

**COMPLETE****Collector:** Web Link 1 (Web Link)**Started:** Friday, February 19, 2016 11:44:20 PM**Last Modified:** Friday, February 19, 2016 11:46:27 PM**Time Spent:** 00:02:06**IP Address:** 68.45.168.91

PAGE 1

Q1: How did you hear about this study? (please check ALL that apply to you)

Social Media: Facebook, Twitter, etc.

Q2: Where do you live? (please check the ONE option that BEST applies to you)

Bright 74 Study Area (please refer to the Study Area Map below)

Q3: On an average WEEKDAY, what area do you travel to the most for work, school, shopping, etc.? (please check the ONE option that BEST applies to you)

Ohio (not Hamilton County)

Q4: On an average WEEKDAY, what times of day are you most likely to be traveling? (please check your top TWO)

4 am-7 am, 1 pm-4 pm

Q5: On an average WEEKDAY, which interchange do you use most frequently to travel on Interstate 74? (please check the ONE option that BEST applies to you) Please refer to the Interchange Map below as a reference

I-275/Kilby Rd.

Q6: On an average WEEKEND day, what area do you travel to the most for work, school, place of worship, shopping, etc.? (please check the ONE option that BEST applies to you)

Hamilton County (outside of Harrison)

Q7: On an average WEEKEND day, what times of day are you most likely to be traveling? (please check your top TWO)

4 pm-6 pm, 6 pm-10 pm

Q8: On an average WEEKEND day, which interchange do you use most frequently to travel on Interstate 74? (please check the ONE option that BEST applies to you) Please refer to the Interchange Map below as a reference

I-275/Kilby Rd.

Q9: What potential outcomes from this study are most important to you? (please check your top THREE)

Minimize public costs,


Preserve the rural quality of the area ,

Protect environmental resources (streams, hillsides, forests, wildlife, etc.)

Q10: Please use the space below to share any other issues or opportunities we should be mindful of during the Bright 74 Study?

Respondent skipped this question

#220

**COMPLETE****Collector:** Web Link 1 (Web Link)**Started:** Saturday, February 20, 2016 2:18:23 AM**Last Modified:** Saturday, February 20, 2016 2:31:44 AM**Time Spent:** 00:13:20**IP Address:** 67.163.167.22

PAGE 1


Q1: How did you hear about this study? (please check ALL that apply to you)	Word of mouth
Q2: Where do you live? (please check the ONE option that BEST applies to you)	City of Lawrenceburg (outside Study Area)
Q3: On an average WEEKDAY, what area do you travel to the most for work, school, shopping, etc.? (please check the ONE option that BEST applies to you)	City of Lawrenceburg (outside Study Area)
Q4: On an average WEEKDAY, what times of day are you most likely to be traveling? (please check your top TWO)	9 am-12 Noon, 12 Noon-1pm
Q5: On an average WEEKDAY, which interchange do you use most frequently to travel on Interstate 74? (please check the ONE option that BEST applies to you) Please refer to the Interchange Map below as a reference	I-275/Kilby Rd.
Q6: On an average WEEKEND day, what area do you travel to the most for work, school, place of worship, shopping, etc.? (please check the ONE option that BEST applies to you)	Hamilton County (outside of Harrison)
Q7: On an average WEEKEND day, what times of day are you most likely to be traveling? (please check your top TWO)	12 Noon-1pm, 4 pm-6 pm
Q8: On an average WEEKEND day, which interchange do you use most frequently to travel on Interstate 74? (please check the ONE option that BEST applies to you) Please refer to the Interchange Map below as a reference	I never travel on I-74
Q9: What potential outcomes from this study are most important to you? (please check your top THREE)	Create more opportunities to bike and walk , Minimize public costs, Other (please explain): Improve quality of life for residents

Q10: Please use the space below to share any other issues or opportunities we should be mindful of during the Bright 74 Study?

The study area, which I live 2 miles down Stateline from, is well connected by roads. Building more roads will only add to public costs. What it is not well connected to is any sort of transportation system! I realize a bus system or public transportation is beyond budget for our areas (Catch-A-Ride is great but limited), but instead of throwing money at roads that only trucks are going to potentially benefit from (Yes my parents are I am still upset about Rt 1), why not we use the funds to start a conversation/attract ride-sharing companies (ie Lyft and Uber) to extend their coverage to this area and Dearborn Co. [Note Uber is slowly extending our way, but not fast enough!] Not only would this allow our area to get ahead of the curve, helping business and residents alike, it would also provide a tremendous public service to those who can't drive (e.g. my mother!). In addition it would reduce the number of drunk driving incidents and thus in the end save HUMAN LIVES! (Bright has 3, 4 if you count the Mexican restaurant, bars now which generate substantial drunk traffic late at night).

Thank you for reading this long. Another issue is some residents have taken to running on and biking on Stateline and N Dearborn.... which while I agree is foolish, does not seem to have decreased over the last decade. More bike lanes or trails in the area would [hopefully] help alleviate this issue.

#221

**COMPLETE****Collector:** Web Link 1 (Web Link)**Started:** Saturday, February 20, 2016 8:04:44 AM**Last Modified:** Saturday, February 20, 2016 8:12:32 AM**Time Spent:** 00:07:48**IP Address:** 68.45.163.156

PAGE 1

Q1: How did you hear about this study? (please check ALL that apply to you)

Eagle 99.3FM

Q2: Where do you live? (please check the ONE option that BEST applies to you)

Bright 74 Study Area (please refer to the Study Area Map below)

Q3: On an average WEEKDAY, what area do you travel to the most for work, school, shopping, etc.? (please check the ONE option that BEST applies to you)

City of Lawrenceburg (outside Study Area)

Q4: On an average WEEKDAY, what times of day are you most likely to be traveling? (please check your top TWO)

7 am-9 am, 4 pm-6 pm

Q5: On an average WEEKDAY, which interchange do you use most frequently to travel on Interstate 74? (please check the ONE option that BEST applies to you) Please refer to the Interchange Map below as a reference

I never travel on I-74

Q6: On an average WEEKEND day, what area do you travel to the most for work, school, place of worship, shopping, etc.? (please check the ONE option that BEST applies to you)

Bright 74 Study Area (please refer to the Study Area Map below)

Q7: On an average WEEKEND day, what times of day are you most likely to be traveling? (please check your top TWO)

7 am-9 am, 1 pm-4 pm

Q8: On an average WEEKEND day, which interchange do you use most frequently to travel on Interstate 74? (please check the ONE option that BEST applies to you) Please refer to the Interchange Map below as a reference

I never travel on I-74

Q9: What potential outcomes from this study are most important to you? (please check your top THREE)

Maintain current roads (paving, striping),


Preserve the rural quality of the area ,

Reduce emergency response times

Q10: Please use the space below to share any other issues or opportunities we should be mindful of during the Bright 74 Study?

if "better" access to the highway is created (which it wouldn't save any time anyway unless you go to greensburg for work) then it increases drug dealers' access to the area creating more crime and drug problems. existing roads need to be fixed first, and the bridge in Iburg needs to be completed.


#222

**COMPLETE****Collector:** Web Link 1 (Web Link)**Started:** Saturday, February 20, 2016 8:25:25 AM**Last Modified:** Saturday, February 20, 2016 8:28:23 AM**Time Spent:** 00:02:57**IP Address:** 216.8.214.93

PAGE 1

Q1: How did you hear about this study? (please check ALL that apply to you)	The Beacon
Q2: Where do you live? (please check the ONE option that BEST applies to you)	Bright 74 Study Area (please refer to the Study Area Map below)
Q3: On an average WEEKDAY, what area do you travel to the most for work, school, shopping, etc.? (please check the ONE option that BEST applies to you)	City of Lawrenceburg (outside Study Area)
Q4: On an average WEEKDAY, what times of day are you most likely to be traveling? (please check your top TWO)	7 am-9 am, 4 pm-6 pm
Q5: On an average WEEKDAY, which interchange do you use most frequently to travel on Interstate 74? (please check the ONE option that BEST applies to you) Please refer to the Interchange Map below as a reference	SR 1
Q6: On an average WEEKEND day, what area do you travel to the most for work, school, place of worship, shopping, etc.? (please check the ONE option that BEST applies to you)	Bright 74 Study Area (please refer to the Study Area Map below)
Q7: On an average WEEKEND day, what times of day are you most likely to be traveling? (please check your top TWO)	9 am-12 Noon, 4 pm-6 pm
Q8: On an average WEEKEND day, which interchange do you use most frequently to travel on Interstate 74? (please check the ONE option that BEST applies to you) Please refer to the Interchange Map below as a reference	SR 1
Q9: What potential outcomes from this study are most important to you? (please check your top THREE)	Maintain current roads (paving, striping), Reduce emergency response times, Support new investment/economic development opportunities
Q10: Please use the space below to share any other issues or opportunities we should be mindful of during the Bright 74 Study?	<i>Respondent skipped this question</i>


#223

**COMPLETE****Collector:** Web Link 1 (Web Link)**Started:** Saturday, February 20, 2016 2:19:08 PM**Last Modified:** Saturday, February 20, 2016 2:23:26 PM**Time Spent:** 00:04:17**IP Address:** 68.50.125.109

PAGE 1

Q1: How did you hear about this study? (please check ALL that apply to you)	The Beacon
Q2: Where do you live? (please check the ONE option that BEST applies to you)	Dearborn County (outside Study Area and Lawrenceburg)
Q3: On an average WEEKDAY, what area do you travel to the most for work, school, shopping, etc.? (please check the ONE option that BEST applies to you)	Dearborn County (outside Study Area and Lawrenceburg)
Q4: On an average WEEKDAY, what times of day are you most likely to be traveling? (please check your top TWO)	12 Noon-1pm, 1 pm-4 pm
Q5: On an average WEEKDAY, which interchange do you use most frequently to travel on Interstate 74? (please check the ONE option that BEST applies to you) Please refer to the Interchange Map below as a reference	I-275/Kilby Rd.
Q6: On an average WEEKEND day, what area do you travel to the most for work, school, place of worship, shopping, etc.? (please check the ONE option that BEST applies to you)	Dearborn County (outside Study Area and Lawrenceburg)
Q7: On an average WEEKEND day, what times of day are you most likely to be traveling? (please check your top TWO)	12 Noon-1pm, 1 pm-4 pm
Q8: On an average WEEKEND day, which interchange do you use most frequently to travel on Interstate 74? (please check the ONE option that BEST applies to you) Please refer to the Interchange Map below as a reference	I-275/Kilby Rd.
Q9: What potential outcomes from this study are most important to you? (please check your top THREE)	Improve travel safety, Shorten my travel time, Support new investment/economic development opportunities
Q10: Please use the space below to share any other issues or opportunities we should be mindful of during the Bright 74 Study?	<i>Respondent skipped this question</i>

#224

**COMPLETE****Collector:** Web Link 1 (Web Link)**Started:** Saturday, February 20, 2016 4:12:17 PM**Last Modified:** Saturday, February 20, 2016 4:25:26 PM**Time Spent:** 00:13:09**IP Address:** 208.102.22.86

PAGE 1

Q1: How did you hear about this study? (please check ALL that apply to you)

The Beacon

Q2: Where do you live? (please check the ONE option that BEST applies to you)

Bright 74 Study Area (please refer to the Study Area Map below)

Q3: On an average WEEKDAY, what area do you travel to the most for work, school, shopping, etc.? (please check the ONE option that BEST applies to you)

Hamilton County (outside of Harrison)

Q4: On an average WEEKDAY, what times of day are you most likely to be traveling? (please check your top TWO)

4 am-7 am, 4 pm-6 pm

Q5: On an average WEEKDAY, which interchange do you use most frequently to travel on Interstate 74? (please check the ONE option that BEST applies to you) Please refer to the Interchange Map below as a reference

I-275/Kilby Rd.

Q6: On an average WEEKEND day, what area do you travel to the most for work, school, place of worship, shopping, etc.? (please check the ONE option that BEST applies to you)

Kentucky

Q7: On an average WEEKEND day, what times of day are you most likely to be traveling? (please check your top TWO)

9 am-12 Noon, 1 pm-4 pm

Q8: On an average WEEKEND day, which interchange do you use most frequently to travel on Interstate 74? (please check the ONE option that BEST applies to you) Please refer to the Interchange Map below as a reference

I-275/Kilby Rd.


Q9: What potential outcomes from this study are most important to you? (please check your top THREE)

Create more opportunities to bike and walk ,
Improve travel safety ,
Maintain current roads (paving, striping)

Q10: Please use the space below to share any other issues or opportunities we should be mindful of during the Bright 74 Study?

My main concern would be the potential increase in crime with a more direct route to 74. Drugs are already a problem in the tri-state area, and I feel that this could potentially increase it in the Bright area.


#225

**COMPLETE****Collector:** Web Link 1 (Web Link)**Started:** Saturday, February 20, 2016 5:26:18 PM**Last Modified:** Saturday, February 20, 2016 5:30:34 PM**Time Spent:** 00:04:16**IP Address:** 67.163.42.38

PAGE 1

Q1: How did you hear about this study? (please check ALL that apply to you)	The Beacon, Eagle 99.3FM
Q2: Where do you live? (please check the ONE option that BEST applies to you)	Bright 74 Study Area (please refer to the Study Area Map below)
Q3: On an average WEEKDAY, what area do you travel to the most for work, school, shopping, etc.? (please check the ONE option that BEST applies to you)	Bright 74 Study Area (please refer to the Study Area Map above)
Q4: On an average WEEKDAY, what times of day are you most likely to be traveling? (please check your top TWO)	7 am-9 am
Q5: On an average WEEKDAY, which interchange do you use most frequently to travel on Interstate 74? (please check the ONE option that BEST applies to you) Please refer to the Interchange Map below as a reference	New Haven Rd.
Q6: On an average WEEKEND day, what area do you travel to the most for work, school, place of worship, shopping, etc.? (please check the ONE option that BEST applies to you)	Bright 74 Study Area (please refer to the Study Area Map below)
Q7: On an average WEEKEND day, what times of day are you most likely to be traveling? (please check your top TWO)	4 pm-6 pm
Q8: On an average WEEKEND day, which interchange do you use most frequently to travel on Interstate 74? (please check the ONE option that BEST applies to you) Please refer to the Interchange Map below as a reference	Dry Fork Rd.
Q9: What potential outcomes from this study are most important to you? (please check your top THREE)	Maintain current roads (paving, striping)
Q10: Please use the space below to share any other issues or opportunities we should be mindful of during the Bright 74 Study?	<i>Respondent skipped this question</i>

#226

**COMPLETE****Collector:** Web Link 1 (Web Link)**Started:** Saturday, February 20, 2016 9:26:01 PM**Last Modified:** Saturday, February 20, 2016 9:35:43 PM**Time Spent:** 00:09:41**IP Address:** 208.102.31.113

PAGE 1

Q1: How did you hear about this study? (please check ALL that apply to you)

Postcard/Direct Mailing

Q2: Where do you live? (please check the ONE option that BEST applies to you)

Bright 74 Study Area (please refer to the Study Area Map below)

Q3: On an average WEEKDAY, what area do you travel to the most for work, school, shopping, etc.? (please check the ONE option that BEST applies to you)

Bright 74 Study Area (please refer to the Study Area Map above)

Q4: On an average WEEKDAY, what times of day are you most likely to be traveling? (please check your top TWO)

4 am-7 am

Q5: On an average WEEKDAY, which interchange do you use most frequently to travel on Interstate 74? (please check the ONE option that BEST applies to you) Please refer to the Interchange Map below as a reference

SR 1

Q6: On an average WEEKEND day, what area do you travel to the most for work, school, place of worship, shopping, etc.? (please check the ONE option that BEST applies to you)

Bright 74 Study Area (please refer to the Study Area Map below)

Q7: On an average WEEKEND day, what times of day are you most likely to be traveling? (please check your top TWO)

9 am-12 Noon

Q8: On an average WEEKEND day, which interchange do you use most frequently to travel on Interstate 74? (please check the ONE option that BEST applies to you) Please refer to the Interchange Map below as a reference

Harrison/Brookville Rd.


Q9: What potential outcomes from this study are most important to you? (please check your top THREE)

Preserve the rural quality of the area

Q10: Please use the space below to share any other issues or opportunities we should be mindful of during the Bright 74 Study?

The area I live in is a less traveled way, that's why I moved here. I wanted to get away from the congestion. I hope that this will not cause this type of situation. Also the people who travel to Bright are the folks that live here. I hope this does not open it up to non desirable traffic and cause safety concerns in our quiet community.


#227

**COMPLETE****Collector:** Web Link 1 (Web Link)**Started:** Saturday, February 20, 2016 11:54:41 PM**Last Modified:** Saturday, February 20, 2016 11:58:13 PM**Time Spent:** 00:03:32**IP Address:** 50.5.58.68

PAGE 1

Q1: How did you hear about this study? (please check ALL that apply to you)	Eagle 99.3FM, Word of mouth
Q2: Where do you live? (please check the ONE option that BEST applies to you)	Bright 74 Study Area (please refer to the Study Area Map below)
Q3: On an average WEEKDAY, what area do you travel to the most for work, school, shopping, etc.? (please check the ONE option that BEST applies to you)	Bright 74 Study Area (please refer to the Study Area Map above)
Q4: On an average WEEKDAY, what times of day are you most likely to be traveling? (please check your top TWO)	7 am-9 am, 1 pm-4 pm
Q5: On an average WEEKDAY, which interchange do you use most frequently to travel on Interstate 74? (please check the ONE option that BEST applies to you) Please refer to the Interchange Map below as a reference	Harrison/Brookville Rd.
Q6: On an average WEEKEND day, what area do you travel to the most for work, school, place of worship, shopping, etc.? (please check the ONE option that BEST applies to you)	Bright 74 Study Area (please refer to the Study Area Map below)
Q7: On an average WEEKEND day, what times of day are you most likely to be traveling? (please check your top TWO)	9 am-12 Noon, 4 pm-6 pm
Q8: On an average WEEKEND day, which interchange do you use most frequently to travel on Interstate 74? (please check the ONE option that BEST applies to you) Please refer to the Interchange Map below as a reference	SR 1
Q9: What potential outcomes from this study are most important to you? (please check your top THREE)	Maintain current roads (paving, striping)
Q10: Please use the space below to share any other issues or opportunities we should be mindful of during the Bright 74 Study?	<i>Respondent skipped this question</i>

#228

**COMPLETE****Collector:** Web Link 1 (Web Link)**Started:** Sunday, February 21, 2016 5:47:15 AM**Last Modified:** Sunday, February 21, 2016 5:53:13 AM**Time Spent:** 00:05:58**IP Address:** 74.93.241.145

PAGE 1

Q1: How did you hear about this study? (please check ALL that apply to you)

Dearborn County Register & Journal Press ,
Eagle 99.3FM,
Social Media: Facebook, Twitter, etc. ,
Study Website: Bright74.oki.org, Word of mouth

Q2: Where do you live? (please check the ONE option that BEST applies to you)

City of Lawrenceburg (outside Study Area)

Q3: On an average WEEKDAY, what area do you travel to the most for work, school, shopping, etc.? (please check the ONE option that BEST applies to you)

City of Lawrenceburg (outside Study Area)

Q4: On an average WEEKDAY, what times of day are you most likely to be traveling? (please check your top TWO)

4 pm-6 pm, 6 pm-10 pm

Q5: On an average WEEKDAY, which interchange do you use most frequently to travel on Interstate 74? (please check the ONE option that BEST applies to you) Please refer to the Interchange Map below as a reference

I-275/Bellevue Dr. (US 50)

Q6: On an average WEEKEND day, what area do you travel to the most for work, school, place of worship, shopping, etc.? (please check the ONE option that BEST applies to you)

Dearborn County (outside Study Area and Lawrenceburg)

Q7: On an average WEEKEND day, what times of day are you most likely to be traveling? (please check your top TWO)

9 am-12 Noon, 4 pm-6 pm

Q8: On an average WEEKEND day, which interchange do you use most frequently to travel on Interstate 74? (please check the ONE option that BEST applies to you) Please refer to the Interchange Map below as a reference

I-275/Bellevue Dr. (US 50)


Q9: What potential outcomes from this study are most important to you? (please check your top THREE)

Reduce emergency response times,
Protect environmental resources (streams, hillsides, forests, wildlife, etc.)
,
Minimize public costs

Q10: Please use the space below to share any other issues or opportunities we should be mindful of during the Bright 74 Study?

This appears to overextend the budget of Dearborn County without outside funding available...


#229

**COMPLETE****Collector:** Web Link 1 (Web Link)**Started:** Sunday, February 21, 2016 8:47:05 AM**Last Modified:** Sunday, February 21, 2016 8:50:37 AM**Time Spent:** 00:03:31**IP Address:** 208.102.18.113

PAGE 1

Q1: How did you hear about this study? (please check ALL that apply to you)	Postcard/Direct Mailing
Q2: Where do you live? (please check the ONE option that BEST applies to you)	Bright 74 Study Area (please refer to the Study Area Map below)
Q3: On an average WEEKDAY, what area do you travel to the most for work, school, shopping, etc.? (please check the ONE option that BEST applies to you)	Hamilton County (outside of Harrison)
Q4: On an average WEEKDAY, what times of day are you most likely to be traveling? (please check your top TWO)	4 am-7 am, 1 pm-4 pm
Q5: On an average WEEKDAY, which interchange do you use most frequently to travel on Interstate 74? (please check the ONE option that BEST applies to you) Please refer to the Interchange Map below as a reference	Dry Fork Rd.
Q6: On an average WEEKEND day, what area do you travel to the most for work, school, place of worship, shopping, etc.? (please check the ONE option that BEST applies to you)	City of Harrison, Ohio
Q7: On an average WEEKEND day, what times of day are you most likely to be traveling? (please check your top TWO)	12 Noon-1pm, 1 pm-4 pm
Q8: On an average WEEKEND day, which interchange do you use most frequently to travel on Interstate 74? (please check the ONE option that BEST applies to you) Please refer to the Interchange Map below as a reference	I-275/Kilby Rd.
Q9: What potential outcomes from this study are most important to you? (please check your top THREE)	Improve travel safety, Reduce emergency response times, Shorten my travel time
Q10: Please use the space below to share any other issues or opportunities we should be mindful of during the Bright 74 Study?	<i>Respondent skipped this question</i>


#230

**COMPLETE****Collector:** Web Link 1 (Web Link)**Started:** Sunday, February 21, 2016 10:30:23 AM**Last Modified:** Sunday, February 21, 2016 10:37:44 AM**Time Spent:** 00:07:21**IP Address:** 50.5.21.7

PAGE 1

Q1: How did you hear about this study? (please check ALL that apply to you)	The Beacon
Q2: Where do you live? (please check the ONE option that BEST applies to you)	Bright 74 Study Area (please refer to the Study Area Map below)
Q3: On an average WEEKDAY, what area do you travel to the most for work, school, shopping, etc.? (please check the ONE option that BEST applies to you)	City of Harrison, Ohio
Q4: On an average WEEKDAY, what times of day are you most likely to be traveling? (please check your top TWO)	4 am-7 am, 1 pm-4 pm
Q5: On an average WEEKDAY, which interchange do you use most frequently to travel on Interstate 74? (please check the ONE option that BEST applies to you) Please refer to the Interchange Map below as a reference	I never travel on I-74
Q6: On an average WEEKEND day, what area do you travel to the most for work, school, place of worship, shopping, etc.? (please check the ONE option that BEST applies to you)	Hamilton County (outside of Harrison)
Q7: On an average WEEKEND day, what times of day are you most likely to be traveling? (please check your top TWO)	1 pm-4 pm, 6 pm-10 pm
Q8: On an average WEEKEND day, which interchange do you use most frequently to travel on Interstate 74? (please check the ONE option that BEST applies to you) Please refer to the Interchange Map below as a reference	New Haven Rd.
Q9: What potential outcomes from this study are most important to you? (please check your top THREE)	Preserve the rural quality of the area , Shorten my travel time , Support new investment/economic development opportunities
Q10: Please use the space below to share any other issues or opportunities we should be mindful of during the Bright 74 Study?	<i>Respondent skipped this question</i>

#231

**COMPLETE****Collector:** Web Link 1 (Web Link)**Started:** Sunday, February 21, 2016 10:58:32 AM**Last Modified:** Sunday, February 21, 2016 11:03:16 AM**Time Spent:** 00:04:44**IP Address:** 12.250.243.42

PAGE 1

Q1: How did you hear about this study? (please check ALL that apply to you)

Eagle 99.3FM

Q2: Where do you live? (please check the ONE option that BEST applies to you)

Dearborn County (outside Study Area and Lawrenceburg)

Q3: On an average WEEKDAY, what area do you travel to the most for work, school, shopping, etc.? (please check the ONE option that BEST applies to you)

Dearborn County (outside Study Area and Lawrenceburg)

Q4: On an average WEEKDAY, what times of day are you most likely to be traveling? (please check your top TWO)

7 am-9 am

Q5: On an average WEEKDAY, which interchange do you use most frequently to travel on Interstate 74? (please check the ONE option that BEST applies to you) Please refer to the Interchange Map below as a reference

SR 1

Q6: On an average WEEKEND day, what area do you travel to the most for work, school, place of worship, shopping, etc.? (please check the ONE option that BEST applies to you)

Bright 74 Study Area (please refer to the Study Area Map below)

Q7: On an average WEEKEND day, what times of day are you most likely to be traveling? (please check your top TWO)

4 am-7 am

Q8: On an average WEEKEND day, which interchange do you use most frequently to travel on Interstate 74? (please check the ONE option that BEST applies to you) Please refer to the Interchange Map below as a reference

SR 1

Q9: What potential outcomes from this study are most important to you? (please check your top THREE)

Maintain current roads (paving, striping),


Minimize public costs,

Preserve the rural quality of the area

Q10: Please use the space below to share any other issues or opportunities we should be mindful of during the Bright 74 Study?

dearborn county can't afford it !!!

#232

**COMPLETE****Collector:** Web Link 1 (Web Link)**Started:** Sunday, February 21, 2016 12:59:11 PM**Last Modified:** Sunday, February 21, 2016 1:04:43 PM**Time Spent:** 00:05:32**IP Address:** 68.45.162.144

PAGE 1

Q1: How did you hear about this study? (please check ALL that apply to you)

The Beacon,
Dearborn County Register & Journal Press ,
Social Media: Facebook, Twitter, etc. ,
Word of mouth

Q2: Where do you live? (please check the ONE option that BEST applies to you)

Bright 74 Study Area (please refer to the Study Area Map below)

Q3: On an average WEEKDAY, what area do you travel to the most for work, school, shopping, etc.? (please check the ONE option that BEST applies to you)

Bright 74 Study Area (please refer to the Study Area Map above)

Q4: On an average WEEKDAY, what times of day are you most likely to be traveling? (please check your top TWO)

7 am-9 am, 4 pm-6 pm

Q5: On an average WEEKDAY, which interchange do you use most frequently to travel on Interstate 74? (please check the ONE option that BEST applies to you) Please refer to the Interchange Map below as a reference

Harrison/Brookville Rd.

Q6: On an average WEEKEND day, what area do you travel to the most for work, school, place of worship, shopping, etc.? (please check the ONE option that BEST applies to you)

Bright 74 Study Area (please refer to the Study Area Map below)

Q7: On an average WEEKEND day, what times of day are you most likely to be traveling? (please check your top TWO)

7 am-9 am, 4 pm-6 pm

Q8: On an average WEEKEND day, which interchange do you use most frequently to travel on Interstate 74? (please check the ONE option that BEST applies to you) Please refer to the Interchange Map below as a reference

Harrison/Brookville Rd.


Q9: What potential outcomes from this study are most important to you? (please check your top THREE)

Maintain current roads (paving, striping),
Minimize public costs,
Preserve the rural quality of the area

Q10: Please use the space below to share any other issues or opportunities we should be mindful of during the Bright 74 Study?

Respondent skipped this question

#233

**COMPLETE****Collector:** Web Link 1 (Web Link)**Started:** Sunday, February 21, 2016 9:12:24 PM**Last Modified:** Sunday, February 21, 2016 9:15:34 PM**Time Spent:** 00:03:10**IP Address:** 140.182.0.89

PAGE 1

Q1: How did you hear about this study? (please check ALL that apply to you)

Social Media: Facebook, Twitter, etc.

Q2: Where do you live? (please check the ONE option that BEST applies to you)

Bright 74 Study Area (please refer to the Study Area Map below)

Q3: On an average WEEKDAY, what area do you travel to the most for work, school, shopping, etc.? (please check the ONE option that BEST applies to you)

City of Harrison, Ohio

Q4: On an average WEEKDAY, what times of day are you most likely to be traveling? (please check your top TWO)

9 am-12 Noon, 4 pm-6 pm

Q5: On an average WEEKDAY, which interchange do you use most frequently to travel on Interstate 74? (please check the ONE option that BEST applies to you) Please refer to the Interchange Map below as a reference

I-275/Kilby Rd.

Q6: On an average WEEKEND day, what area do you travel to the most for work, school, place of worship, shopping, etc.? (please check the ONE option that BEST applies to you)

Hamilton County (outside of Harrison)

Q7: On an average WEEKEND day, what times of day are you most likely to be traveling? (please check your top TWO)

4 pm-6 pm, 10 pm-1 am

Q8: On an average WEEKEND day, which interchange do you use most frequently to travel on Interstate 74? (please check the ONE option that BEST applies to you) Please refer to the Interchange Map below as a reference

I-275/Kilby Rd.

Q9: What potential outcomes from this study are most important to you? (please check your top THREE)

Create more opportunities to bike and walk ,


Maintain current roads (paving, striping),

Protect environmental resources (streams, hillsides, forests, wildlife, etc.)

Q10: Please use the space below to share any other issues or opportunities we should be mindful of during the Bright 74 Study?

Respondent skipped this question

#234

**COMPLETE****Collector:** Web Link 1 (Web Link)**Started:** Monday, February 22, 2016 7:31:10 AM**Last Modified:** Monday, February 22, 2016 7:37:32 AM**Time Spent:** 00:06:21**IP Address:** 68.50.125.170

PAGE 1

Q1: How did you hear about this study? (please check ALL that apply to you)

Social Media: Facebook, Twitter, etc.

Q2: Where do you live? (please check the ONE option that BEST applies to you)

Dearborn County (outside Study Area and Lawrenceburg)

Q3: On an average WEEKDAY, what area do you travel to the most for work, school, shopping, etc.? (please check the ONE option that BEST applies to you)

Bright 74 Study Area (please refer to the Study Area Map above)

Q4: On an average WEEKDAY, what times of day are you most likely to be traveling? (please check your top TWO)

7 am-9 am, 4 pm-6 pm

Q5: On an average WEEKDAY, which interchange do you use most frequently to travel on Interstate 74? (please check the ONE option that BEST applies to you) Please refer to the Interchange Map below as a reference

I-275/Kilby Rd.

Q6: On an average WEEKEND day, what area do you travel to the most for work, school, place of worship, shopping, etc.? (please check the ONE option that BEST applies to you)

City of Lawrenceburg (outside Study Area)

Q7: On an average WEEKEND day, what times of day are you most likely to be traveling? (please check your top TWO)

9 am-12 Noon, 6 pm-10 pm

Q8: On an average WEEKEND day, which interchange do you use most frequently to travel on Interstate 74? (please check the ONE option that BEST applies to you) Please refer to the Interchange Map below as a reference

I-275/Kilby Rd.


Q9: What potential outcomes from this study are most important to you? (please check your top THREE)

Preserve the rural quality of the area

Q10: Please use the space below to share any other issues or opportunities we should be mindful of during the Bright 74 Study?

There are two exchanges readily available to anyone in the study area already.


#235

**COMPLETE****Collector:** Web Link 1 (Web Link)**Started:** Monday, February 22, 2016 10:54:21 AM**Last Modified:** Monday, February 22, 2016 10:57:05 AM**Time Spent:** 00:02:44**IP Address:** 66.161.227.180

PAGE 1

Q1: How did you hear about this study? (please check ALL that apply to you)	The Beacon, Eagle 99.3FM
Q2: Where do you live? (please check the ONE option that BEST applies to you)	Dearborn County (outside Study Area and Lawrenceburg)
Q3: On an average WEEKDAY, what area do you travel to the most for work, school, shopping, etc.? (please check the ONE option that BEST applies to you)	City of Lawrenceburg (outside Study Area)
Q4: On an average WEEKDAY, what times of day are you most likely to be traveling? (please check your top TWO)	4 pm-6 pm, 7 am-9 am
Q5: On an average WEEKDAY, which interchange do you use most frequently to travel on Interstate 74? (please check the ONE option that BEST applies to you) Please refer to the Interchange Map below as a reference	SR 1
Q6: On an average WEEKEND day, what area do you travel to the most for work, school, place of worship, shopping, etc.? (please check the ONE option that BEST applies to you)	Bright 74 Study Area (please refer to the Study Area Map below)
Q7: On an average WEEKEND day, what times of day are you most likely to be traveling? (please check your top TWO)	7 am-9 am, 4 pm-6 pm
Q8: On an average WEEKEND day, which interchange do you use most frequently to travel on Interstate 74? (please check the ONE option that BEST applies to you) Please refer to the Interchange Map below as a reference	SR 1
Q9: What potential outcomes from this study are most important to you? (please check your top THREE)	Minimize public costs, Preserve the rural quality of the area , Protect environmental resources (streams, hillsides, forests, wildlife, etc.)
Q10: Please use the space below to share any other issues or opportunities we should be mindful of during the Bright 74 Study?	<i>Respondent skipped this question</i>


#236

**COMPLETE****Collector:** Web Link 1 (Web Link)**Started:** Monday, February 22, 2016 10:56:30 AM**Last Modified:** Monday, February 22, 2016 11:00:27 AM**Time Spent:** 00:03:56**IP Address:** 8.21.145.2

PAGE 1

Q1: How did you hear about this study? (please check ALL that apply to you)	Eagle 99.3FM
Q2: Where do you live? (please check the ONE option that BEST applies to you)	Indiana (not Dearborn County)
Q3: On an average WEEKDAY, what area do you travel to the most for work, school, shopping, etc.? (please check the ONE option that BEST applies to you)	Dearborn County (outside Study Area and Lawrenceburg)
Q4: On an average WEEKDAY, what times of day are you most likely to be traveling? (please check your top TWO)	4 am-7 am, 4 pm-6 pm
Q5: On an average WEEKDAY, which interchange do you use most frequently to travel on Interstate 74? (please check the ONE option that BEST applies to you) Please refer to the Interchange Map below as a reference	SR 1
Q6: On an average WEEKEND day, what area do you travel to the most for work, school, place of worship, shopping, etc.? (please check the ONE option that BEST applies to you)	Indiana (not Dearborn County)
Q7: On an average WEEKEND day, what times of day are you most likely to be traveling? (please check your top TWO)	4 am-7 am, 1 pm-4 pm
Q8: On an average WEEKEND day, which interchange do you use most frequently to travel on Interstate 74? (please check the ONE option that BEST applies to you) Please refer to the Interchange Map below as a reference	I never travel on I-74
Q9: What potential outcomes from this study are most important to you? (please check your top THREE)	Shorten my travel time
Q10: Please use the space below to share any other issues or opportunities we should be mindful of during the Bright 74 Study?	<i>Respondent skipped this question</i>

#237

**COMPLETE****Collector:** Web Link 1 (Web Link)**Started:** Monday, February 22, 2016 11:04:53 AM**Last Modified:** Monday, February 22, 2016 11:07:50 AM**Time Spent:** 00:02:57**IP Address:** 66.161.203.34

PAGE 1

Q1: How did you hear about this study? (please check ALL that apply to you)

The Beacon

Q2: Where do you live? (please check the ONE option that BEST applies to you)

Bright 74 Study Area (please refer to the Study Area Map below)

Q3: On an average WEEKDAY, what area do you travel to the most for work, school, shopping, etc.? (please check the ONE option that BEST applies to you)

Respondent skipped this question

Q4: On an average WEEKDAY, what times of day are you most likely to be traveling? (please check your top TWO)

7 am-9 am

Q5: On an average WEEKDAY, which interchange do you use most frequently to travel on Interstate 74? (please check the ONE option that BEST applies to you) Please refer to the Interchange Map below as a reference

Dry Fork Rd.

Q6: On an average WEEKEND day, what area do you travel to the most for work, school, place of worship, shopping, etc.? (please check the ONE option that BEST applies to you)

Bright 74 Study Area (please refer to the Study Area Map below)

Q7: On an average WEEKEND day, what times of day are you most likely to be traveling? (please check your top TWO)

7 am-9 am

Q8: On an average WEEKEND day, which interchange do you use most frequently to travel on Interstate 74? (please check the ONE option that BEST applies to you) Please refer to the Interchange Map below as a reference

Dry Fork Rd.


Q9: What potential outcomes from this study are most important to you? (please check your top THREE)

Other (please explain):
I do not want to see this happen

Q10: Please use the space below to share any other issues or opportunities we should be mindful of during the Bright 74 Study?

Stay away from Carr Road. We love being secluded from the traffic. I would prefer for Bright/West Harrison to not have a connector. We like our subdivision in Carr/Meyer/Flagstone Avient.


#238

**COMPLETE***Answers Entered Manually***Collector:** Web Link - Manual Entry 1 (Web Link)**Started:** Monday, February 22, 2016 11:13:11 AM**Last Modified:** Monday, February 22, 2016 11:14:22 AM**Time Spent:** 00:01:10**IP Address:** 66.161.203.34

PAGE 1

Q1: How did you hear about this study? (please check ALL that apply to you)	Study Website: Bright74.oki.org
Q2: Where do you live? (please check the ONE option that BEST applies to you)	Bright 74 Study Area (please refer to the Study Area Map below)
Q3: On an average WEEKDAY, what area do you travel to the most for work, school, shopping, etc.? (please check the ONE option that BEST applies to you)	Hamilton County (outside of Harrison)
Q4: On an average WEEKDAY, what times of day are you most likely to be traveling? (please check your top TWO)	7 am-9 am, 1 pm-4 pm
Q5: On an average WEEKDAY, which interchange do you use most frequently to travel on Interstate 74? (please check the ONE option that BEST applies to you) Please refer to the Interchange Map below as a reference	Dry Fork Rd.
Q6: On an average WEEKEND day, what area do you travel to the most for work, school, place of worship, shopping, etc.? (please check the ONE option that BEST applies to you)	Hamilton County (outside of Harrison)
Q7: On an average WEEKEND day, what times of day are you most likely to be traveling? (please check your top TWO)	9 am-12 Noon, 4 pm-6 pm
Q8: On an average WEEKEND day, which interchange do you use most frequently to travel on Interstate 74? (please check the ONE option that BEST applies to you) Please refer to the Interchange Map below as a reference	Dry Fork Rd.
Q9: What potential outcomes from this study are most important to you? (please check your top THREE)	Minimize public costs, Preserve the rural quality of the area , Protect environmental resources (streams, hillsides, forests, wildlife, etc.)
Q10: Please use the space below to share any other issues or opportunities we should be mindful of during the Bright 74 Study?	<i>Respondent skipped this question</i>

#239

**COMPLETE****Collector:** Web Link 1 (Web Link)**Started:** Monday, February 22, 2016 11:20:01 AM**Last Modified:** Monday, February 22, 2016 11:28:27 AM**Time Spent:** 00:08:26**IP Address:** 66.87.115.125

PAGE 1

Q1: How did you hear about this study? (please check ALL that apply to you)

Dearborn County Register & Journal Press ,
Eagle 99.3FM,
Social Media: Facebook, Twitter, etc. ,
Word of mouth

Q2: Where do you live? (please check the ONE option that BEST applies to you)

Bright 74 Study Area (please refer to the Study Area Map below)

Q3: On an average WEEKDAY, what area do you travel to the most for work, school, shopping, etc.? (please check the ONE option that BEST applies to you)

Bright 74 Study Area (please refer to the Study Area Map above)

Q4: On an average WEEKDAY, what times of day are you most likely to be traveling? (please check your top TWO)

7 am-9 am, 4 pm-6 pm

Q5: On an average WEEKDAY, which interchange do you use most frequently to travel on Interstate 74? (please check the ONE option that BEST applies to you) Please refer to the Interchange Map below as a reference

I-275/Belleview Dr. (US 50)

Q6: On an average WEEKEND day, what area do you travel to the most for work, school, place of worship, shopping, etc.? (please check the ONE option that BEST applies to you)

City of Lawrenceburg (outside Study Area)

Q7: On an average WEEKEND day, what times of day are you most likely to be traveling? (please check your top TWO)

1 pm-4 pm, 6 pm-10 pm

Q8: On an average WEEKEND day, which interchange do you use most frequently to travel on Interstate 74? (please check the ONE option that BEST applies to you) Please refer to the Interchange Map below as a reference

I-275/Kilby Rd.


Q9: What potential outcomes from this study are most important to you? (please check your top THREE)

Preserve the rural quality of the area ,
Protect environmental resources (streams, hillsides, forests, wildlife, etc.)

Q10: Please use the space below to share any other issues or opportunities we should be mindful of during the Bright 74 Study?

Respondent skipped this question


#240

**COMPLETE****Collector:** Web Link 1 (Web Link)**Started:** Monday, February 22, 2016 4:53:07 PM**Last Modified:** Monday, February 22, 2016 4:56:47 PM**Time Spent:** 00:03:40**IP Address:** 68.50.126.92

PAGE 1

Q1: How did you hear about this study? (please check ALL that apply to you)	The Beacon, Eagle 99.3FM, Social Media: Facebook, Twitter, etc.
Q2: Where do you live? (please check the ONE option that BEST applies to you)	Dearborn County (outside Study Area and Lawrenceburg)
Q3: On an average WEEKDAY, what area do you travel to the most for work, school, shopping, etc.? (please check the ONE option that BEST applies to you)	Dearborn County (outside Study Area and Lawrenceburg)
Q4: On an average WEEKDAY, what times of day are you most likely to be traveling? (please check your top TWO)	4 am-7 am, 1 pm-4 pm
Q5: On an average WEEKDAY, which interchange do you use most frequently to travel on Interstate 74? (please check the ONE option that BEST applies to you) Please refer to the Interchange Map below as a reference	I-275/Belleview Dr. (US 50)
Q6: On an average WEEKEND day, what area do you travel to the most for work, school, place of worship, shopping, etc.? (please check the ONE option that BEST applies to you)	Dearborn County (outside Study Area and Lawrenceburg)
Q7: On an average WEEKEND day, what times of day are you most likely to be traveling? (please check your top TWO)	4 pm-6 pm, 1 pm-4 pm
Q8: On an average WEEKEND day, which interchange do you use most frequently to travel on Interstate 74? (please check the ONE option that BEST applies to you) Please refer to the Interchange Map below as a reference	I-275/Belleview Dr. (US 50)
Q9: What potential outcomes from this study are most important to you? (please check your top THREE)	Minimize public costs, Reduce emergency response times, Support new investment/economic development opportunities
Q10: Please use the space below to share any other issues or opportunities we should be mindful of during the Bright 74 Study?	<i>Respondent skipped this question</i>

#241

**COMPLETE****Collector:** Web Link 1 (Web Link)**Started:** Monday, February 22, 2016 6:59:39 PM**Last Modified:** Monday, February 22, 2016 7:03:14 PM**Time Spent:** 00:03:34**IP Address:** 67.236.143.33

PAGE 1

Q1: How did you hear about this study? (please check ALL that apply to you)

The Beacon,
Other (please explain): East Central High School

Q2: Where do you live? (please check the ONE option that BEST applies to you)

Bright 74 Study Area (please refer to the Study Area Map below)

Q3: On an average WEEKDAY, what area do you travel to the most for work, school, shopping, etc.? (please check the ONE option that BEST applies to you)

Hamilton County (outside of Harrison)

Q4: On an average WEEKDAY, what times of day are you most likely to be traveling? (please check your top TWO)

12 Noon-1pm

Q5: On an average WEEKDAY, which interchange do you use most frequently to travel on Interstate 74? (please check the ONE option that BEST applies to you) Please refer to the Interchange Map below as a reference

I-275/Kilby Rd.

Q6: On an average WEEKEND day, what area do you travel to the most for work, school, place of worship, shopping, etc.? (please check the ONE option that BEST applies to you)

Hamilton County (outside of Harrison)

Q7: On an average WEEKEND day, what times of day are you most likely to be traveling? (please check your top TWO)

1 pm-4 pm

Q8: On an average WEEKEND day, which interchange do you use most frequently to travel on Interstate 74? (please check the ONE option that BEST applies to you) Please refer to the Interchange Map below as a reference

I-275/Kilby Rd.


Q9: What potential outcomes from this study are most important to you? (please check your top THREE)

Maintain current roads (paving, striping)

Q10: Please use the space below to share any other issues or opportunities we should be mindful of during the Bright 74 Study?

Respondent skipped this question

#242

**COMPLETE****Collector:** Web Link 1 (Web Link)**Started:** Tuesday, February 23, 2016 10:13:52 AM**Last Modified:** Tuesday, February 23, 2016 10:17:23 AM**Time Spent:** 00:03:30**IP Address:** 129.137.46.36

PAGE 1

Q1: How did you hear about this study? (please check ALL that apply to you)

The Beacon

Q2: Where do you live? (please check the ONE option that BEST applies to you)

Bright 74 Study Area (please refer to the Study Area Map below)

Q3: On an average WEEKDAY, what area do you travel to the most for work, school, shopping, etc.? (please check the ONE option that BEST applies to you)

Hamilton County (outside of Harrison)

Q4: On an average WEEKDAY, what times of day are you most likely to be traveling? (please check your top TWO)

7 am-9 am, 4 pm-6 pm

Q5: On an average WEEKDAY, which interchange do you use most frequently to travel on Interstate 74? (please check the ONE option that BEST applies to you) Please refer to the Interchange Map below as a reference

I-275/Kilby Rd.

Q6: On an average WEEKEND day, what area do you travel to the most for work, school, place of worship, shopping, etc.? (please check the ONE option that BEST applies to you)

Hamilton County (outside of Harrison)

Q7: On an average WEEKEND day, what times of day are you most likely to be traveling? (please check your top TWO)

9 am-12 Noon, 4 pm-6 pm

Q8: On an average WEEKEND day, which interchange do you use most frequently to travel on Interstate 74? (please check the ONE option that BEST applies to you) Please refer to the Interchange Map below as a reference

I-275/Kilby Rd.

Q9: What potential outcomes from this study are most important to you? (please check your top THREE)

Reduce emergency response times,


Shorten my travel time,

Support new investment/economic development opportunities

Q10: Please use the space below to share any other issues or opportunities we should be mindful of during the Bright 74 Study?

I think adding this interchange is a great idea. Thanks for your effort.

#243

**COMPLETE****Collector:** Web Link 1 (Web Link)**Started:** Tuesday, February 23, 2016 11:25:25 AM**Last Modified:** Tuesday, February 23, 2016 11:31:11 AM**Time Spent:** 00:05:46**IP Address:** 70.193.212.243

PAGE 1

Q1: How did you hear about this study? (please check ALL that apply to you)

The Beacon,
Dearborn County Register & Journal Press ,
Eagle 99.3FM, Word of mouth

Q2: Where do you live? (please check the ONE option that BEST applies to you)

Bright 74 Study Area (please refer to the Study Area Map below)

Q3: On an average WEEKDAY, what area do you travel to the most for work, school, shopping, etc.? (please check the ONE option that BEST applies to you)

Bright 74 Study Area (please refer to the Study Area Map above)

Q4: On an average WEEKDAY, what times of day are you most likely to be traveling? (please check your top TWO)

1 pm-4 pm

Q5: On an average WEEKDAY, which interchange do you use most frequently to travel on Interstate 74? (please check the ONE option that BEST applies to you) Please refer to the Interchange Map below as a reference

New Haven Rd.

Q6: On an average WEEKEND day, what area do you travel to the most for work, school, place of worship, shopping, etc.? (please check the ONE option that BEST applies to you)

Bright 74 Study Area (please refer to the Study Area Map below)

Q7: On an average WEEKEND day, what times of day are you most likely to be traveling? (please check your top TWO)

1 pm-4 pm

Q8: On an average WEEKEND day, which interchange do you use most frequently to travel on Interstate 74? (please check the ONE option that BEST applies to you) Please refer to the Interchange Map below as a reference

New Haven Rd.


Q9: What potential outcomes from this study are most important to you? (please check your top THREE)

Create more opportunities to bike and walk ,
Maintain current roads (paving, striping),
Protect environmental resources (streams, hillsides, forests, wildlife, etc.)

Q10: Please use the space below to share any other issues or opportunities we should be mindful of during the Bright 74 Study?

Respondent skipped this question

#244

**COMPLETE****Collector:** Web Link 1 (Web Link)**Started:** Tuesday, February 23, 2016 12:50:40 PM**Last Modified:** Tuesday, February 23, 2016 12:53:19 PM**Time Spent:** 00:02:39**IP Address:** 68.53.178.9

PAGE 1

Q1: How did you hear about this study? (please check ALL that apply to you)

The Beacon,
Dearborn County Register & Journal Press ,
Postcard/Direct Mailing,
Social Media: Facebook, Twitter, etc.

Q2: Where do you live? (please check the ONE option that BEST applies to you)

Bright 74 Study Area (please refer to the Study Area Map below)

Q3: On an average WEEKDAY, what area do you travel to the most for work, school, shopping, etc.? (please check the ONE option that BEST applies to you)

Hamilton County (outside of Harrison)

Q4: On an average WEEKDAY, what times of day are you most likely to be traveling? (please check your top TWO)

7 am-9 am, 4 pm-6 pm

Q5: On an average WEEKDAY, which interchange do you use most frequently to travel on Interstate 74? (please check the ONE option that BEST applies to you) Please refer to the Interchange Map below as a reference

Dry Fork Rd.

Q6: On an average WEEKEND day, what area do you travel to the most for work, school, place of worship, shopping, etc.? (please check the ONE option that BEST applies to you)

Hamilton County (outside of Harrison)

Q7: On an average WEEKEND day, what times of day are you most likely to be traveling? (please check your top TWO)

9 am-12 Noon, 1 pm-4 pm

Q8: On an average WEEKEND day, which interchange do you use most frequently to travel on Interstate 74? (please check the ONE option that BEST applies to you) Please refer to the Interchange Map below as a reference

Dry Fork Rd.


Q9: What potential outcomes from this study are most important to you? (please check your top THREE)

Improve travel safety, Minimize public costs,
Shorten my travel time

Q10: Please use the space below to share any other issues or opportunities we should be mindful of during the Bright 74 Study?

Respondent skipped this question

#245

**COMPLETE****Collector:** Web Link 1 (Web Link)**Started:** Tuesday, February 23, 2016 2:30:13 PM**Last Modified:** Tuesday, February 23, 2016 2:33:49 PM**Time Spent:** 00:03:35**IP Address:** 208.65.192.1

PAGE 1

Q1: How did you hear about this study? (please check ALL that apply to you)

The Beacon,
Dearborn County Register & Journal Press ,
Eagle 99.3FM, Postcard/Direct Mailing,
Social Media: Facebook, Twitter, etc. ,
Word of mouth

Q2: Where do you live? (please check the ONE option that BEST applies to you)

Bright 74 Study Area (please refer to the Study Area Map below)

Q3: On an average WEEKDAY, what area do you travel to the most for work, school, shopping, etc.? (please check the ONE option that BEST applies to you)

Hamilton County (outside of Harrison)

Q4: On an average WEEKDAY, what times of day are you most likely to be traveling? (please check your top TWO)

4 am-7 am, 4 pm-6 pm

Q5: On an average WEEKDAY, which interchange do you use most frequently to travel on Interstate 74? (please check the ONE option that BEST applies to you) Please refer to the Interchange Map below as a reference

I never travel on I-74

Q6: On an average WEEKEND day, what area do you travel to the most for work, school, place of worship, shopping, etc.? (please check the ONE option that BEST applies to you)

Hamilton County (outside of Harrison)

Q7: On an average WEEKEND day, what times of day are you most likely to be traveling? (please check your top TWO)

9 am-12 Noon, 6 pm-10 pm

Q8: On an average WEEKEND day, which interchange do you use most frequently to travel on Interstate 74? (please check the ONE option that BEST applies to you) Please refer to the Interchange Map below as a reference

Dry Fork Rd.


Q9: What potential outcomes from this study are most important to you? (please check your top THREE)

Preserve the rural quality of the area ,
Protect environmental resources (streams, hillsides, forests, wildlife, etc.)

Q10: Please use the space below to share any other issues or opportunities we should be mindful of during the Bright 74 Study?

No need for this interchange.

#246

**COMPLETE****Collector:** Web Link 1 (Web Link)**Started:** Tuesday, February 23, 2016 5:36:40 PM**Last Modified:** Tuesday, February 23, 2016 5:39:33 PM**Time Spent:** 00:02:53**IP Address:** 208.102.25.42

PAGE 1

Q1: How did you hear about this study? (please check ALL that apply to you)

The Beacon

Q2: Where do you live? (please check the ONE option that BEST applies to you)

Bright 74 Study Area (please refer to the Study Area Map below)

Q3: On an average WEEKDAY, what area do you travel to the most for work, school, shopping, etc.? (please check the ONE option that BEST applies to you)

Bright 74 Study Area (please refer to the Study Area Map above)

Q4: On an average WEEKDAY, what times of day are you most likely to be traveling? (please check your top TWO)

7 am-9 am, 4 pm-6 pm

Q5: On an average WEEKDAY, which interchange do you use most frequently to travel on Interstate 74? (please check the ONE option that BEST applies to you) Please refer to the Interchange Map below as a reference

Harrison/Brookville Rd.

Q6: On an average WEEKEND day, what area do you travel to the most for work, school, place of worship, shopping, etc.? (please check the ONE option that BEST applies to you)

Bright 74 Study Area (please refer to the Study Area Map below)

Q7: On an average WEEKEND day, what times of day are you most likely to be traveling? (please check your top TWO)

7 am-9 am, 1 pm-4 pm

Q8: On an average WEEKEND day, which interchange do you use most frequently to travel on Interstate 74? (please check the ONE option that BEST applies to you) Please refer to the Interchange Map below as a reference

Harrison/Brookville Rd.


Q9: What potential outcomes from this study are most important to you? (please check your top THREE)

Improve travel safety,
Maintain current roads (paving, striping),
Preserve the rural quality of the area

Q10: Please use the space below to share any other issues or opportunities we should be mindful of during the Bright 74 Study?

Do we really need another road when the ones we have aren't congested? Even with a new road, the current roads will need to be repaired to make them safer for travel.


#247

**COMPLETE***Answers Entered Manually***Collector:** Web Link - Manual Entry 2 (Web Link)**Started:** Wednesday, February 24, 2016 2:27:40 PM**Last Modified:** Wednesday, February 24, 2016 2:29:33 PM**Time Spent:** 00:01:53**IP Address:** 66.161.203.34

PAGE 1

Q1: How did you hear about this study? (please check ALL that apply to you)	The Beacon, Postcard/Direct Mailing, Word of mouth
Q2: Where do you live? (please check the ONE option that BEST applies to you)	Bright 74 Study Area (please refer to the Study Area Map below)
Q3: On an average WEEKDAY, what area do you travel to the most for work, school, shopping, etc.? (please check the ONE option that BEST applies to you)	Hamilton County (outside of Harrison)
Q4: On an average WEEKDAY, what times of day are you most likely to be traveling? (please check your top TWO)	4 am-7 am, 4 pm-6 pm
Q5: On an average WEEKDAY, which interchange do you use most frequently to travel on Interstate 74? (please check the ONE option that BEST applies to you) Please refer to the Interchange Map below as a reference	Harrison/Brookville Rd.
Q6: On an average WEEKEND day, what area do you travel to the most for work, school, place of worship, shopping, etc.? (please check the ONE option that BEST applies to you)	City of Harrison, Ohio
Q7: On an average WEEKEND day, what times of day are you most likely to be traveling? (please check your top TWO)	9 am-12 Noon, 1 pm-4 pm
Q8: On an average WEEKEND day, which interchange do you use most frequently to travel on Interstate 74? (please check the ONE option that BEST applies to you) Please refer to the Interchange Map below as a reference	Harrison/Brookville Rd.
Q9: What potential outcomes from this study are most important to you? (please check your top THREE)	Minimize public costs, Preserve the rural quality of the area , Shorten my travel time
Q10: Please use the space below to share any other issues or opportunities we should be mindful of during the Bright 74 Study?	<i>Respondent skipped this question</i>


#248

**COMPLETE***Answers Entered Manually***Collector:** Web Link - Manual Entry 2 (Web Link)**Started:** Wednesday, February 24, 2016 2:43:15 PM**Last Modified:** Wednesday, February 24, 2016 2:44:53 PM**Time Spent:** 00:01:37**IP Address:** 66.161.203.34

PAGE 1

Q1: How did you hear about this study? (please check ALL that apply to you)	Postcard/Direct Mailing, Study Website: Bright74.oki.org, Word of mouth
Q2: Where do you live? (please check the ONE option that BEST applies to you)	Bright 74 Study Area (please refer to the Study Area Map below)
Q3: On an average WEEKDAY, what area do you travel to the most for work, school, shopping, etc.? (please check the ONE option that BEST applies to you)	Ohio (not Hamilton County)
Q4: On an average WEEKDAY, what times of day are you most likely to be traveling? (please check your top TWO)	7 am-9 am, 4 pm-6 pm
Q5: On an average WEEKDAY, which interchange do you use most frequently to travel on Interstate 74? (please check the ONE option that BEST applies to you) Please refer to the Interchange Map below as a reference	Harrison/Brookville Rd.
Q6: On an average WEEKEND day, what area do you travel to the most for work, school, place of worship, shopping, etc.? (please check the ONE option that BEST applies to you)	Hamilton County (outside of Harrison)
Q7: On an average WEEKEND day, what times of day are you most likely to be traveling? (please check your top TWO)	6 pm-10 pm, 10 pm-1 am
Q8: On an average WEEKEND day, which interchange do you use most frequently to travel on Interstate 74? (please check the ONE option that BEST applies to you) Please refer to the Interchange Map below as a reference	Harrison/Brookville Rd.
Q9: What potential outcomes from this study are most important to you? (please check your top THREE)	Protect environmental resources (streams, hillsides, forests, wildlife, etc.) , Shorten my travel time
Q10: Please use the space below to share any other issues or opportunities we should be mindful of during the Bright 74 Study?	<i>Respondent skipped this question</i>

#249

**COMPLETE***Answers Entered Manually***Collector:** Web Link - Manual Entry 2 (Web Link)**Started:** Wednesday, February 24, 2016 2:44:59 PM**Last Modified:** Wednesday, February 24, 2016 2:46:06 PM**Time Spent:** 00:01:07**IP Address:** 66.161.203.34

PAGE 1

Q1: How did you hear about this study? (please check ALL that apply to you)

Eagle 99.3FM, Postcard/Direct Mailing,
Study Website: Bright74.oki.org, Word of mouth

Q2: Where do you live? (please check the ONE option that BEST applies to you)

Bright 74 Study Area (please refer to the Study Area Map below)

Q3: On an average WEEKDAY, what area do you travel to the most for work, school, shopping, etc.? (please check the ONE option that BEST applies to you)

City of Harrison, Ohio

Q4: On an average WEEKDAY, what times of day are you most likely to be traveling? (please check your top TWO)

7 am-9 am, 1 pm-4 pm

Q5: On an average WEEKDAY, which interchange do you use most frequently to travel on Interstate 74? (please check the ONE option that BEST applies to you) Please refer to the Interchange Map below as a reference

New Haven Rd.

Q6: On an average WEEKEND day, what area do you travel to the most for work, school, place of worship, shopping, etc.? (please check the ONE option that BEST applies to you)

Hamilton County (outside of Harrison)

Q7: On an average WEEKEND day, what times of day are you most likely to be traveling? (please check your top TWO)

7 am-9 am, 4 pm-6 pm

Q8: On an average WEEKEND day, which interchange do you use most frequently to travel on Interstate 74? (please check the ONE option that BEST applies to you) Please refer to the Interchange Map below as a reference

I-275/Kilby Rd.

Q9: What potential outcomes from this study are most important to you? (please check your top THREE)

Create more opportunities to bike and walk ,
Minimize public costs,
Preserve the rural quality of the area

Q10: Please use the space below to share any other issues or opportunities we should be mindful of during the Bright 74 Study?

Respondent skipped this question


#250

**COMPLETE***Answers Entered Manually***Collector:** Web Link - Manual Entry 2 (Web Link)**Started:** Wednesday, February 24, 2016 2:46:10 PM**Last Modified:** Wednesday, February 24, 2016 2:47:07 PM**Time Spent:** 00:00:56**IP Address:** 66.161.203.34

PAGE 1

Q1: How did you hear about this study? (please check ALL that apply to you)	Dearborn County Register & Journal Press , Word of mouth
Q2: Where do you live? (please check the ONE option that BEST applies to you)	Bright 74 Study Area (please refer to the Study Area Map below)
Q3: On an average WEEKDAY, what area do you travel to the most for work, school, shopping, etc.? (please check the ONE option that BEST applies to you)	Bright 74 Study Area (please refer to the Study Area Map above)
Q4: On an average WEEKDAY, what times of day are you most likely to be traveling? (please check your top TWO)	4 am-7 am, 4 pm-6 pm
Q5: On an average WEEKDAY, which interchange do you use most frequently to travel on Interstate 74? (please check the ONE option that BEST applies to you) Please refer to the Interchange Map below as a reference	I never travel on I-74
Q6: On an average WEEKEND day, what area do you travel to the most for work, school, place of worship, shopping, etc.? (please check the ONE option that BEST applies to you)	Bright 74 Study Area (please refer to the Study Area Map below)
Q7: On an average WEEKEND day, what times of day are you most likely to be traveling? (please check your top TWO)	7 am-9 am
Q8: On an average WEEKEND day, which interchange do you use most frequently to travel on Interstate 74? (please check the ONE option that BEST applies to you) Please refer to the Interchange Map below as a reference	SR 1
Q9: What potential outcomes from this study are most important to you? (please check your top THREE)	Minimize public costs, Preserve the rural quality of the area , Protect environmental resources (streams, hillsides, forests, wildlife, etc.)
Q10: Please use the space below to share any other issues or opportunities we should be mindful of during the Bright 74 Study?	<i>Respondent skipped this question</i>

#251

**COMPLETE***Answers Entered Manually***Collector:** Web Link - Manual Entry 2 (Web Link)**Started:** Wednesday, February 24, 2016 2:47:10 PM**Last Modified:** Wednesday, February 24, 2016 2:48:04 PM**Time Spent:** 00:00:54**IP Address:** 66.161.203.34

PAGE 1

Q1: How did you hear about this study? (please check ALL that apply to you)

The Beacon,
Dearborn County Register & Journal Press ,
Postcard/Direct Mailing, Word of mouth

Q2: Where do you live? (please check the ONE option that BEST applies to you)

Dearborn County (outside Study Area and Lawrenceburg)

Q3: On an average WEEKDAY, what area do you travel to the most for work, school, shopping, etc.? (please check the ONE option that BEST applies to you)

Bright 74 Study Area (please refer to the Study Area Map above)

Q4: On an average WEEKDAY, what times of day are you most likely to be traveling? (please check your top TWO)

7 am-9 am, 12 Noon-1pm

Q5: On an average WEEKDAY, which interchange do you use most frequently to travel on Interstate 74? (please check the ONE option that BEST applies to you) Please refer to the Interchange Map below as a reference

SR 1

Q6: On an average WEEKEND day, what area do you travel to the most for work, school, place of worship, shopping, etc.? (please check the ONE option that BEST applies to you)

Dearborn County (outside Study Area and Lawrenceburg)

Q7: On an average WEEKEND day, what times of day are you most likely to be traveling? (please check your top TWO)

9 am-12 Noon, 10 pm-1 am

Q8: On an average WEEKEND day, which interchange do you use most frequently to travel on Interstate 74? (please check the ONE option that BEST applies to you) Please refer to the Interchange Map below as a reference

Harrison/Brookville Rd.


Q9: What potential outcomes from this study are most important to you? (please check your top THREE)

Minimize public costs, Shorten my travel time

Q10: Please use the space below to share any other issues or opportunities we should be mindful of during the Bright 74 Study?

Respondent skipped this question

#252

**COMPLETE***Answers Entered Manually***Collector:** Web Link - Manual Entry 2 (Web Link)**Started:** Wednesday, February 24, 2016 2:48:11 PM**Last Modified:** Wednesday, February 24, 2016 2:52:50 PM**Time Spent:** 00:04:38**IP Address:** 66.161.203.34

PAGE 1

Q1: How did you hear about this study? (please check ALL that apply to you)

Eagle 99.3FM,
Social Media: Facebook, Twitter, etc. ,
Word of mouth

Q2: Where do you live? (please check the ONE option that BEST applies to you)

City of Lawrenceburg (outside Study Area)

Q3: On an average WEEKDAY, what area do you travel to the most for work, school, shopping, etc.? (please check the ONE option that BEST applies to you)

City of Lawrenceburg (outside Study Area)

Q4: On an average WEEKDAY, what times of day are you most likely to be traveling? (please check your top TWO)

9 am-12 Noon, 1 pm-4 pm

Q5: On an average WEEKDAY, which interchange do you use most frequently to travel on Interstate 74? (please check the ONE option that BEST applies to you) Please refer to the Interchange Map below as a reference

SR 1

Q6: On an average WEEKEND day, what area do you travel to the most for work, school, place of worship, shopping, etc.? (please check the ONE option that BEST applies to you)

City of Harrison, Ohio

Q7: On an average WEEKEND day, what times of day are you most likely to be traveling? (please check your top TWO)

1 pm-4 pm, 4 pm-6 pm

Q8: On an average WEEKEND day, which interchange do you use most frequently to travel on Interstate 74? (please check the ONE option that BEST applies to you) Please refer to the Interchange Map below as a reference

I-275/Kilby Rd.


Q9: What potential outcomes from this study are most important to you? (please check your top THREE)

Create more opportunities to bike and walk ,
Other (please explain): see open house summary

Q10: Please use the space below to share any other issues or opportunities we should be mindful of during the Bright 74 Study?

Respondent skipped this question


#253

**COMPLETE***Answers Entered Manually***Collector:** Web Link - Manual Entry 2 (Web Link)**Started:** Wednesday, February 24, 2016 2:52:52 PM**Last Modified:** Wednesday, February 24, 2016 2:54:03 PM**Time Spent:** 00:01:10**IP Address:** 66.161.203.34

PAGE 1

Q1: How did you hear about this study? (please check ALL that apply to you)	Postcard/Direct Mailing
Q2: Where do you live? (please check the ONE option that BEST applies to you)	Hamilton County (outside of Harrison)
Q3: On an average WEEKDAY, what area do you travel to the most for work, school, shopping, etc.? (please check the ONE option that BEST applies to you)	Bright 74 Study Area (please refer to the Study Area Map above)
Q4: On an average WEEKDAY, what times of day are you most likely to be traveling? (please check your top TWO)	9 am-12 Noon, 6 pm-10 pm
Q5: On an average WEEKDAY, which interchange do you use most frequently to travel on Interstate 74? (please check the ONE option that BEST applies to you) Please refer to the Interchange Map below as a reference	New Haven Rd.
Q6: On an average WEEKEND day, what area do you travel to the most for work, school, place of worship, shopping, etc.? (please check the ONE option that BEST applies to you)	Hamilton County (outside of Harrison)
Q7: On an average WEEKEND day, what times of day are you most likely to be traveling? (please check your top TWO)	1 pm-4 pm, 6 pm-10 pm
Q8: On an average WEEKEND day, which interchange do you use most frequently to travel on Interstate 74? (please check the ONE option that BEST applies to you) Please refer to the Interchange Map below as a reference	New Haven Rd.
Q9: What potential outcomes from this study are most important to you? (please check your top THREE)	Improve travel safety, Reduce emergency response times, Shorten my travel time
Q10: Please use the space below to share any other issues or opportunities we should be mindful of during the Bright 74 Study?	<i>Respondent skipped this question</i>


#254

**COMPLETE***Answers Entered Manually***Collector:** Web Link - Manual Entry 2 (Web Link)**Started:** Wednesday, February 24, 2016 2:54:06 PM**Last Modified:** Wednesday, February 24, 2016 2:54:55 PM**Time Spent:** 00:00:49**IP Address:** 66.161.203.34

PAGE 1

Q1: How did you hear about this study? (please check ALL that apply to you)	The Beacon
Q2: Where do you live? (please check the ONE option that BEST applies to you)	Bright 74 Study Area (please refer to the Study Area Map below)
Q3: On an average WEEKDAY, what area do you travel to the most for work, school, shopping, etc.? (please check the ONE option that BEST applies to you)	Hamilton County (outside of Harrison)
Q4: On an average WEEKDAY, what times of day are you most likely to be traveling? (please check your top TWO)	4 am-7 am
Q5: On an average WEEKDAY, which interchange do you use most frequently to travel on Interstate 74? (please check the ONE option that BEST applies to you) Please refer to the Interchange Map below as a reference	Dry Fork Rd.
Q6: On an average WEEKEND day, what area do you travel to the most for work, school, place of worship, shopping, etc.? (please check the ONE option that BEST applies to you)	Bright 74 Study Area (please refer to the Study Area Map below)
Q7: On an average WEEKEND day, what times of day are you most likely to be traveling? (please check your top TWO)	9 am-12 Noon
Q8: On an average WEEKEND day, which interchange do you use most frequently to travel on Interstate 74? (please check the ONE option that BEST applies to you) Please refer to the Interchange Map below as a reference	SR 1
Q9: What potential outcomes from this study are most important to you? (please check your top THREE)	Maintain current roads (paving, striping), Preserve the rural quality of the area , Protect environmental resources (streams, hillsides, forests, wildlife, etc.)
Q10: Please use the space below to share any other issues or opportunities we should be mindful of during the Bright 74 Study?	<i>Respondent skipped this question</i>


#255

**COMPLETE***Answers Entered Manually***Collector:** Web Link - Manual Entry 2 (Web Link)**Started:** Wednesday, February 24, 2016 2:55:00 PM**Last Modified:** Wednesday, February 24, 2016 2:55:59 PM**Time Spent:** 00:00:59**IP Address:** 66.161.203.34

PAGE 1

Q1: How did you hear about this study? (please check ALL that apply to you)	The Beacon, Other (please explain): see open house summary
Q2: Where do you live? (please check the ONE option that BEST applies to you)	Dearborn County (outside Study Area and Lawrenceburg)
Q3: On an average WEEKDAY, what area do you travel to the most for work, school, shopping, etc.? (please check the ONE option that BEST applies to you)	Dearborn County (outside Study Area and Lawrenceburg)
Q4: On an average WEEKDAY, what times of day are you most likely to be traveling? (please check your top TWO)	7 am-9 am, 9 am-12 Noon
Q5: On an average WEEKDAY, which interchange do you use most frequently to travel on Interstate 74? (please check the ONE option that BEST applies to you) Please refer to the Interchange Map below as a reference	SR 1
Q6: On an average WEEKEND day, what area do you travel to the most for work, school, place of worship, shopping, etc.? (please check the ONE option that BEST applies to you)	Dearborn County (outside Study Area and Lawrenceburg)
Q7: On an average WEEKEND day, what times of day are you most likely to be traveling? (please check your top TWO)	7 am-9 am, 9 am-12 Noon
Q8: On an average WEEKEND day, which interchange do you use most frequently to travel on Interstate 74? (please check the ONE option that BEST applies to you) Please refer to the Interchange Map below as a reference	SR 1
Q9: What potential outcomes from this study are most important to you? (please check your top THREE)	Improve travel safety , Minimize public costs, Preserve the rural quality of the area
Q10: Please use the space below to share any other issues or opportunities we should be mindful of during the Bright 74 Study?	<i>Respondent skipped this question</i>

#256

**COMPLETE***Answers Entered Manually***Collector:** Web Link - Manual Entry 2 (Web Link)**Started:** Wednesday, February 24, 2016 2:56:06 PM**Last Modified:** Wednesday, February 24, 2016 2:57:00 PM**Time Spent:** 00:00:53**IP Address:** 66.161.203.34

PAGE 1

Q1: How did you hear about this study? (please check ALL that apply to you)

Dearborn County Register & Journal Press ,
Social Media: Facebook, Twitter, etc. ,
Word of mouth

Q2: Where do you live? (please check the ONE option that BEST applies to you)

Dearborn County (outside Study Area and Lawrenceburg)

Q3: On an average WEEKDAY, what area do you travel to the most for work, school, shopping, etc.? (please check the ONE option that BEST applies to you)

Dearborn County (outside Study Area and Lawrenceburg)

Q4: On an average WEEKDAY, what times of day are you most likely to be traveling? (please check your top TWO)

4 am-7 am, 1 pm-4 pm

Q5: On an average WEEKDAY, which interchange do you use most frequently to travel on Interstate 74? (please check the ONE option that BEST applies to you) Please refer to the Interchange Map below as a reference

SR 1

Q6: On an average WEEKEND day, what area do you travel to the most for work, school, place of worship, shopping, etc.? (please check the ONE option that BEST applies to you)

Dearborn County (outside Study Area and Lawrenceburg)

Q7: On an average WEEKEND day, what times of day are you most likely to be traveling? (please check your top TWO)

4 am-7 am

Q8: On an average WEEKEND day, which interchange do you use most frequently to travel on Interstate 74? (please check the ONE option that BEST applies to you) Please refer to the Interchange Map below as a reference

SR 1


Q9: What potential outcomes from this study are most important to you? (please check your top THREE)

Maintain current roads (paving, striping),
Preserve the rural quality of the area ,
Protect environmental resources (streams, hillsides, forests, wildlife, etc.)

Q10: Please use the space below to share any other issues or opportunities we should be mindful of during the Bright 74 Study?

Respondent skipped this question

#257

**COMPLETE***Answers Entered Manually***Collector:** Web Link - Manual Entry 2 (Web Link)**Started:** Wednesday, February 24, 2016 2:57:10 PM**Last Modified:** Wednesday, February 24, 2016 2:57:51 PM**Time Spent:** 00:00:41**IP Address:** 66.161.203.34

PAGE 1

Q1: How did you hear about this study? (please check ALL that apply to you)

The Beacon,
Dearborn County Register & Journal Press ,
Eagle 99.3FM, Social Media: Facebook, Twitter, etc.

Q2: Where do you live? (please check the ONE option that BEST applies to you)

Dearborn County (outside Study Area and Lawrenceburg)

Q3: On an average WEEKDAY, what area do you travel to the most for work, school, shopping, etc.? (please check the ONE option that BEST applies to you)

Dearborn County (outside Study Area and Lawrenceburg)

Q4: On an average WEEKDAY, what times of day are you most likely to be traveling? (please check your top TWO)

9 am-12 Noon, 12 Noon-1pm

Q5: On an average WEEKDAY, which interchange do you use most frequently to travel on Interstate 74? (please check the ONE option that BEST applies to you) Please refer to the Interchange Map below as a reference

SR 1

Q6: On an average WEEKEND day, what area do you travel to the most for work, school, place of worship, shopping, etc.? (please check the ONE option that BEST applies to you)

Dearborn County (outside Study Area and Lawrenceburg)

Q7: On an average WEEKEND day, what times of day are you most likely to be traveling? (please check your top TWO)

9 am-12 Noon, 12 Noon-1pm

Q8: On an average WEEKEND day, which interchange do you use most frequently to travel on Interstate 74? (please check the ONE option that BEST applies to you) Please refer to the Interchange Map below as a reference

SR 1


Q9: What potential outcomes from this study are most important to you? (please check your top THREE)

Maintain current roads (paving, striping),
Minimize public costs,
Protect environmental resources (streams, hillsides, forests, wildlife, etc.)

Q10: Please use the space below to share any other issues or opportunities we should be mindful of during the Bright 74 Study?

Respondent skipped this question


#258

**COMPLETE***Answers Entered Manually***Collector:** Web Link - Manual Entry 2 (Web Link)**Started:** Wednesday, February 24, 2016 2:57:58 PM**Last Modified:** Wednesday, February 24, 2016 2:58:46 PM**Time Spent:** 00:00:48**IP Address:** 66.161.203.34

PAGE 1

Q1: How did you hear about this study? (please check ALL that apply to you)	Other (please explain): see open house summary
Q2: Where do you live? (please check the ONE option that BEST applies to you)	Bright 74 Study Area (please refer to the Study Area Map below)
Q3: On an average WEEKDAY, what area do you travel to the most for work, school, shopping, etc.? (please check the ONE option that BEST applies to you)	City of Harrison, Ohio
Q4: On an average WEEKDAY, what times of day are you most likely to be traveling? (please check your top TWO)	9 am-12 Noon
Q5: On an average WEEKDAY, which interchange do you use most frequently to travel on Interstate 74? (please check the ONE option that BEST applies to you) Please refer to the Interchange Map below as a reference	New Haven Rd.
Q6: On an average WEEKEND day, what area do you travel to the most for work, school, place of worship, shopping, etc.? (please check the ONE option that BEST applies to you)	Dearborn County (outside Study Area and Lawrenceburg)
Q7: On an average WEEKEND day, what times of day are you most likely to be traveling? (please check your top TWO)	9 am-12 Noon, 6 pm-10 pm
Q8: On an average WEEKEND day, which interchange do you use most frequently to travel on Interstate 74? (please check the ONE option that BEST applies to you) Please refer to the Interchange Map below as a reference	New Haven Rd.
Q9: What potential outcomes from this study are most important to you? (please check your top THREE)	Maintain current roads (paving, striping), Preserve the rural quality of the area , Protect environmental resources (streams, hillsides, forests, wildlife, etc.)
Q10: Please use the space below to share any other issues or opportunities we should be mindful of during the Bright 74 Study?	<i>Respondent skipped this question</i>

#259

**COMPLETE***Answers Entered Manually***Collector:** Web Link - Manual Entry 2 (Web Link)**Started:** Wednesday, February 24, 2016 2:58:59 PM**Last Modified:** Wednesday, February 24, 2016 2:59:47 PM**Time Spent:** 00:00:48**IP Address:** 66.161.203.34

PAGE 1

Q1: How did you hear about this study? (please check ALL that apply to you)

The Beacon,
Dearborn County Register & Journal Press ,
Eagle 99.3FM

Q2: Where do you live? (please check the ONE option that BEST applies to you)

Dearborn County (outside Study Area and Lawrenceburg)

Q3: On an average WEEKDAY, what area do you travel to the most for work, school, shopping, etc.? (please check the ONE option that BEST applies to you)

Dearborn County (outside Study Area and Lawrenceburg)

Q4: On an average WEEKDAY, what times of day are you most likely to be traveling? (please check your top TWO)

4 am-7 am, 1 pm-4 pm

Q5: On an average WEEKDAY, which interchange do you use most frequently to travel on Interstate 74? (please check the ONE option that BEST applies to you) Please refer to the Interchange Map below as a reference

SR 1

Q6: On an average WEEKEND day, what area do you travel to the most for work, school, place of worship, shopping, etc.? (please check the ONE option that BEST applies to you)

Hamilton County (outside of Harrison)

Q7: On an average WEEKEND day, what times of day are you most likely to be traveling? (please check your top TWO)

6 pm-10 pm, 10 pm-1 am

Q8: On an average WEEKEND day, which interchange do you use most frequently to travel on Interstate 74? (please check the ONE option that BEST applies to you) Please refer to the Interchange Map below as a reference

SR 1


Q9: What potential outcomes from this study are most important to you? (please check your top THREE)

Maintain current roads (paving, striping),
Minimize public costs,
Protect environmental resources (streams, hillsides, forests, wildlife, etc.)

Q10: Please use the space below to share any other issues or opportunities we should be mindful of during the Bright 74 Study?

Respondent skipped this question


#260

**COMPLETE***Answers Entered Manually***Collector:** Web Link - Manual Entry 2 (Web Link)**Started:** Wednesday, February 24, 2016 2:59:59 PM**Last Modified:** Wednesday, February 24, 2016 3:00:46 PM**Time Spent:** 00:00:46**IP Address:** 66.161.203.34

PAGE 1

Q1: How did you hear about this study? (please check ALL that apply to you)	Social Media: Facebook, Twitter, etc.
Q2: Where do you live? (please check the ONE option that BEST applies to you)	Bright 74 Study Area (please refer to the Study Area Map below)
Q3: On an average WEEKDAY, what area do you travel to the most for work, school, shopping, etc.? (please check the ONE option that BEST applies to you)	Ohio (not Hamilton County)
Q4: On an average WEEKDAY, what times of day are you most likely to be traveling? (please check your top TWO)	7 am-9 am, 4 pm-6 pm
Q5: On an average WEEKDAY, which interchange do you use most frequently to travel on Interstate 74? (please check the ONE option that BEST applies to you) Please refer to the Interchange Map below as a reference	New Haven Rd.
Q6: On an average WEEKEND day, what area do you travel to the most for work, school, place of worship, shopping, etc.? (please check the ONE option that BEST applies to you)	Ohio (not Hamilton County)
Q7: On an average WEEKEND day, what times of day are you most likely to be traveling? (please check your top TWO)	1 pm-4 pm
Q8: On an average WEEKEND day, which interchange do you use most frequently to travel on Interstate 74? (please check the ONE option that BEST applies to you) Please refer to the Interchange Map below as a reference	New Haven Rd.
Q9: What potential outcomes from this study are most important to you? (please check your top THREE)	Maintain current roads (paving, striping), Preserve the rural quality of the area , Protect environmental resources (streams, hillsides, forests, wildlife, etc.)
Q10: Please use the space below to share any other issues or opportunities we should be mindful of during the Bright 74 Study?	<i>Respondent skipped this question</i>

#261

**COMPLETE***Answers Entered Manually***Collector:** Web Link - Manual Entry 2 (Web Link)**Started:** Wednesday, February 24, 2016 3:00:56 PM**Last Modified:** Wednesday, February 24, 2016 3:01:53 PM**Time Spent:** 00:00:57**IP Address:** 66.161.203.34

PAGE 1

Q1: How did you hear about this study? (please check ALL that apply to you)

The Beacon,
Dearborn County Register & Journal Press ,
Postcard/Direct Mailing,
Social Media: Facebook, Twitter, etc. ,
Word of mouth

Q2: Where do you live? (please check the ONE option that BEST applies to you)

Bright 74 Study Area (please refer to the Study Area Map below)

Q3: On an average WEEKDAY, what area do you travel to the most for work, school, shopping, etc.? (please check the ONE option that BEST applies to you)

City of Harrison, Ohio

Q4: On an average WEEKDAY, what times of day are you most likely to be traveling? (please check your top TWO)

9 am-12 Noon, 6 pm-10 pm

Q5: On an average WEEKDAY, which interchange do you use most frequently to travel on Interstate 74? (please check the ONE option that BEST applies to you) Please refer to the Interchange Map below as a reference

Dry Fork Rd.

Q6: On an average WEEKEND day, what area do you travel to the most for work, school, place of worship, shopping, etc.? (please check the ONE option that BEST applies to you)

Hamilton County (outside of Harrison)

Q7: On an average WEEKEND day, what times of day are you most likely to be traveling? (please check your top TWO)

9 am-12 Noon, 6 pm-10 pm

Q8: On an average WEEKEND day, which interchange do you use most frequently to travel on Interstate 74? (please check the ONE option that BEST applies to you) Please refer to the Interchange Map below as a reference

Dry Fork Rd.


Q9: What potential outcomes from this study are most important to you? (please check your top THREE)

Preserve the rural quality of the area ,
Protect environmental resources (streams, hillsides, forests, wildlife, etc.)
,
Reduce emergency response times

Q10: Please use the space below to share any other issues or opportunities we should be mindful of during the Bright 74 Study?

Respondent skipped this question

#262

**COMPLETE***Answers Entered Manually***Collector:** Web Link - Manual Entry 2 (Web Link)**Started:** Wednesday, February 24, 2016 3:02:00 PM**Last Modified:** Wednesday, February 24, 2016 3:02:51 PM**Time Spent:** 00:00:50**IP Address:** 66.161.203.34

PAGE 1

Q1: How did you hear about this study? (please check ALL that apply to you)

The Beacon,
Dearborn County Register & Journal Press,
Postcard/Direct Mailing,
Study Website: Bright74.oki.org, Word of mouth

Q2: Where do you live? (please check the ONE option that BEST applies to you)

Bright 74 Study Area (please refer to the Study Area Map below)

Q3: On an average WEEKDAY, what area do you travel to the most for work, school, shopping, etc.? (please check the ONE option that BEST applies to you)

Bright 74 Study Area (please refer to the Study Area Map above)

Q4: On an average WEEKDAY, what times of day are you most likely to be traveling? (please check your top TWO)

7 am-9 am, 4 pm-6 pm

Q5: On an average WEEKDAY, which interchange do you use most frequently to travel on Interstate 74? (please check the ONE option that BEST applies to you) Please refer to the Interchange Map below as a reference

Harrison/Brookville Rd.

Q6: On an average WEEKEND day, what area do you travel to the most for work, school, place of worship, shopping, etc.? (please check the ONE option that BEST applies to you)

City of Harrison, Ohio

Q7: On an average WEEKEND day, what times of day are you most likely to be traveling? (please check your top TWO)

7 am-9 am, 12 Noon-1pm

Q8: On an average WEEKEND day, which interchange do you use most frequently to travel on Interstate 74? (please check the ONE option that BEST applies to you) Please refer to the Interchange Map below as a reference

Harrison/Brookville Rd.


Q9: What potential outcomes from this study are most important to you? (please check your top THREE)

Improve travel safety,
Reduce emergency response times,
Support new investment/economic development opportunities

Q10: Please use the space below to share any other issues or opportunities we should be mindful of during the Bright 74 Study?

Respondent skipped this question


#263

**COMPLETE***Answers Entered Manually***Collector:** Web Link - Manual Entry 2 (Web Link)**Started:** Wednesday, February 24, 2016 3:03:00 PM**Last Modified:** Wednesday, February 24, 2016 3:03:56 PM**Time Spent:** 00:00:56**IP Address:** 66.161.203.34

PAGE 1

Q1: How did you hear about this study? (please check ALL that apply to you)	The Beacon, Social Media: Facebook, Twitter, etc. , Study Website: Bright74.oki.org
Q2: Where do you live? (please check the ONE option that BEST applies to you)	Bright 74 Study Area (please refer to the Study Area Map below)
Q3: On an average WEEKDAY, what area do you travel to the most for work, school, shopping, etc.? (please check the ONE option that BEST applies to you)	City of Lawrenceburg (outside Study Area)
Q4: On an average WEEKDAY, what times of day are you most likely to be traveling? (please check your top TWO)	7 am-9 am, 4 pm-6 pm
Q5: On an average WEEKDAY, which interchange do you use most frequently to travel on Interstate 74? (please check the ONE option that BEST applies to you) Please refer to the Interchange Map below as a reference	New Haven Rd.
Q6: On an average WEEKEND day, what area do you travel to the most for work, school, place of worship, shopping, etc.? (please check the ONE option that BEST applies to you)	Hamilton County (outside of Harrison)
Q7: On an average WEEKEND day, what times of day are you most likely to be traveling? (please check your top TWO)	12 Noon-1pm, 6 pm-10 pm
Q8: On an average WEEKEND day, which interchange do you use most frequently to travel on Interstate 74? (please check the ONE option that BEST applies to you) Please refer to the Interchange Map below as a reference	New Haven Rd.
Q9: What potential outcomes from this study are most important to you? (please check your top THREE)	Maintain current roads (paving, striping), Preserve the rural quality of the area , Shorten my travel time
Q10: Please use the space below to share any other issues or opportunities we should be mindful of during the Bright 74 Study?	<i>Respondent skipped this question</i>


#264

**COMPLETE***Answers Entered Manually***Collector:** Web Link - Manual Entry 2 (Web Link)**Started:** Wednesday, February 24, 2016 3:04:03 PM**Last Modified:** Wednesday, February 24, 2016 3:04:54 PM**Time Spent:** 00:00:51**IP Address:** 66.161.203.34

PAGE 1

Q1: How did you hear about this study? (please check ALL that apply to you)	The Beacon
Q2: Where do you live? (please check the ONE option that BEST applies to you)	Bright 74 Study Area (please refer to the Study Area Map below)
Q3: On an average WEEKDAY, what area do you travel to the most for work, school, shopping, etc.? (please check the ONE option that BEST applies to you)	Bright 74 Study Area (please refer to the Study Area Map above)
Q4: On an average WEEKDAY, what times of day are you most likely to be traveling? (please check your top TWO)	9 am-12 Noon, 4 pm-6 pm
Q5: On an average WEEKDAY, which interchange do you use most frequently to travel on Interstate 74? (please check the ONE option that BEST applies to you) Please refer to the Interchange Map below as a reference	Dry Fork Rd.
Q6: On an average WEEKEND day, what area do you travel to the most for work, school, place of worship, shopping, etc.? (please check the ONE option that BEST applies to you)	City of Lawrenceburg (outside Study Area)
Q7: On an average WEEKEND day, what times of day are you most likely to be traveling? (please check your top TWO)	1 pm-4 pm, 6 pm-10 pm
Q8: On an average WEEKEND day, which interchange do you use most frequently to travel on Interstate 74? (please check the ONE option that BEST applies to you) Please refer to the Interchange Map below as a reference	Dry Fork Rd.
Q9: What potential outcomes from this study are most important to you? (please check your top THREE)	Minimize public costs, Shorten my travel time, Support new investment/economic development opportunities
Q10: Please use the space below to share any other issues or opportunities we should be mindful of during the Bright 74 Study?	<i>Respondent skipped this question</i>


#265

**COMPLETE***Answers Entered Manually***Collector:** Web Link - Manual Entry 2 (Web Link)**Started:** Wednesday, February 24, 2016 3:05:00 PM**Last Modified:** Wednesday, February 24, 2016 3:05:45 PM**Time Spent:** 00:00:44**IP Address:** 66.161.203.34

PAGE 1

Q1: How did you hear about this study? (please check ALL that apply to you)	The Beacon
Q2: Where do you live? (please check the ONE option that BEST applies to you)	Bright 74 Study Area (please refer to the Study Area Map below)
Q3: On an average WEEKDAY, what area do you travel to the most for work, school, shopping, etc.? (please check the ONE option that BEST applies to you)	City of Harrison, Ohio
Q4: On an average WEEKDAY, what times of day are you most likely to be traveling? (please check your top TWO)	4 am-7 am, 1 pm-4 pm
Q5: On an average WEEKDAY, which interchange do you use most frequently to travel on Interstate 74? (please check the ONE option that BEST applies to you) Please refer to the Interchange Map below as a reference	Dry Fork Rd.
Q6: On an average WEEKEND day, what area do you travel to the most for work, school, place of worship, shopping, etc.? (please check the ONE option that BEST applies to you)	Hamilton County (outside of Harrison)
Q7: On an average WEEKEND day, what times of day are you most likely to be traveling? (please check your top TWO)	1 pm-4 pm
Q8: On an average WEEKEND day, which interchange do you use most frequently to travel on Interstate 74? (please check the ONE option that BEST applies to you) Please refer to the Interchange Map below as a reference	Dry Fork Rd.
Q9: What potential outcomes from this study are most important to you? (please check your top THREE)	Maintain current roads (paving, striping), Reduce emergency response times, Shorten my travel time
Q10: Please use the space below to share any other issues or opportunities we should be mindful of during the Bright 74 Study?	<i>Respondent skipped this question</i>

#266

**COMPLETE***Answers Entered Manually***Collector:** Web Link - Manual Entry 2 (Web Link)**Started:** Wednesday, February 24, 2016 3:05:50 PM**Last Modified:** Wednesday, February 24, 2016 3:10:08 PM**Time Spent:** 00:04:18**IP Address:** 66.161.203.34

PAGE 1

Q1: How did you hear about this study? (please check ALL that apply to you)

The Beacon,
Dearborn County Register & Journal Press ,
Postcard/Direct Mailing, Word of mouth

Q2: Where do you live? (please check the ONE option that BEST applies to you)

Bright 74 Study Area (please refer to the Study Area Map below)

Q3: On an average WEEKDAY, what area do you travel to the most for work, school, shopping, etc.? (please check the ONE option that BEST applies to you)

City of Harrison, Ohio

Q4: On an average WEEKDAY, what times of day are you most likely to be traveling? (please check your top TWO)

9 am-12 Noon, 1 pm-4 pm

Q5: On an average WEEKDAY, which interchange do you use most frequently to travel on Interstate 74? (please check the ONE option that BEST applies to you) Please refer to the Interchange Map below as a reference

Harrison/Brookville Rd.

Q6: On an average WEEKEND day, what area do you travel to the most for work, school, place of worship, shopping, etc.? (please check the ONE option that BEST applies to you)

City of Harrison, Ohio

Q7: On an average WEEKEND day, what times of day are you most likely to be traveling? (please check your top TWO)

9 am-12 Noon, 1 pm-4 pm

Q8: On an average WEEKEND day, which interchange do you use most frequently to travel on Interstate 74? (please check the ONE option that BEST applies to you) Please refer to the Interchange Map below as a reference

Harrison/Brookville Rd.


Q9: What potential outcomes from this study are most important to you? (please check your top THREE)

Maintain current roads (paving, striping),
Preserve the rural quality of the area ,
Protect environmental resources (streams, hillsides, forests, wildlife, etc.)

Q10: Please use the space below to share any other issues or opportunities we should be mindful of during the Bright 74 Study?

Respondent skipped this question

#267

**COMPLETE***Answers Entered Manually***Collector:** Web Link - Manual Entry 2 (Web Link)**Started:** Wednesday, February 24, 2016 3:12:46 PM**Last Modified:** Wednesday, February 24, 2016 3:32:41 PM**Time Spent:** 00:19:55**IP Address:** 66.161.203.34

PAGE 1

Q1: How did you hear about this study? (please check ALL that apply to you)

The Beacon,
Dearborn County Register & Journal Press ,
Postcard/Direct Mailing, Word of mouth,
Other (please explain): see open house summary

Q2: Where do you live? (please check the ONE option that BEST applies to you)

Bright 74 Study Area (please refer to the Study Area Map below)

Q3: On an average WEEKDAY, what area do you travel to the most for work, school, shopping, etc.? (please check the ONE option that BEST applies to you)

Bright 74 Study Area (please refer to the Study Area Map above)

Q4: On an average WEEKDAY, what times of day are you most likely to be traveling? (please check your top TWO)

12 Noon-1pm

Q5: On an average WEEKDAY, which interchange do you use most frequently to travel on Interstate 74? (please check the ONE option that BEST applies to you) Please refer to the Interchange Map below as a reference

Harrison/Brookville Rd.

Q6: On an average WEEKEND day, what area do you travel to the most for work, school, place of worship, shopping, etc.? (please check the ONE option that BEST applies to you)

City of Harrison, Ohio

Q7: On an average WEEKEND day, what times of day are you most likely to be traveling? (please check your top TWO)

12 Noon-1pm, 6 pm-10 pm

Q8: On an average WEEKEND day, which interchange do you use most frequently to travel on Interstate 74? (please check the ONE option that BEST applies to you) Please refer to the Interchange Map below as a reference

Harrison/Brookville Rd.

Q9: What potential outcomes from this study are most important to you? (please check your top THREE)

Protect environmental resources (streams, hillsides, forests, wildlife, etc.)

,


Shorten my travel time,

Support new investment/economic development opportunities

Q10: Please use the space below to share any other issues or opportunities we should be mindful of during the Bright 74 Study?

Respondent skipped this question

#268

**COMPLETE***Answers Entered Manually***Collector:** Web Link - Manual Entry 2 (Web Link)**Started:** Wednesday, February 24, 2016 3:32:44 PM**Last Modified:** Wednesday, February 24, 2016 4:02:10 PM**Time Spent:** 00:29:26**IP Address:** 66.161.203.34

PAGE 1

Q1: How did you hear about this study? (please check ALL that apply to you)

The Beacon,
Dearborn County Register & Journal Press ,
Postcard/Direct Mailing, Word of mouth

Q2: Where do you live? (please check the ONE option that BEST applies to you)

Bright 74 Study Area (please refer to the Study Area Map below)

Q3: On an average WEEKDAY, what area do you travel to the most for work, school, shopping, etc.? (please check the ONE option that BEST applies to you)

Dearborn County (outside Study Area and Lawrenceburg)

Q4: On an average WEEKDAY, what times of day are you most likely to be traveling? (please check your top TWO)

12 Noon-1pm, 1 pm-4 pm

Q5: On an average WEEKDAY, which interchange do you use most frequently to travel on Interstate 74? (please check the ONE option that BEST applies to you) Please refer to the Interchange Map below as a reference

I never travel on I-74

Q6: On an average WEEKEND day, what area do you travel to the most for work, school, place of worship, shopping, etc.? (please check the ONE option that BEST applies to you)

City of Lawrenceburg (outside Study Area)

Q7: On an average WEEKEND day, what times of day are you most likely to be traveling? (please check your top TWO)

12 Noon-1pm, 1 pm-4 pm

Q8: On an average WEEKEND day, which interchange do you use most frequently to travel on Interstate 74? (please check the ONE option that BEST applies to you) Please refer to the Interchange Map below as a reference

I never travel on I-74


Q9: What potential outcomes from this study are most important to you? (please check your top THREE)

Other (please explain):
did not answer open house poll question

Q10: Please use the space below to share any other issues or opportunities we should be mindful of during the Bright 74 Study?

Respondent skipped this question


#269

**COMPLETE***Answers Entered Manually***Collector:** Web Link - Manual Entry 2 (Web Link)**Started:** Wednesday, February 24, 2016 4:02:20 PM**Last Modified:** Wednesday, February 24, 2016 4:03:14 PM**Time Spent:** 00:00:53**IP Address:** 66.161.203.34

PAGE 1

Q1: How did you hear about this study? (please check ALL that apply to you)	Word of mouth
Q2: Where do you live? (please check the ONE option that BEST applies to you)	Bright 74 Study Area (please refer to the Study Area Map below)
Q3: On an average WEEKDAY, what area do you travel to the most for work, school, shopping, etc.? (please check the ONE option that BEST applies to you)	Bright 74 Study Area (please refer to the Study Area Map above)
Q4: On an average WEEKDAY, what times of day are you most likely to be traveling? (please check your top TWO)	7 am-9 am, 4 pm-6 pm
Q5: On an average WEEKDAY, which interchange do you use most frequently to travel on Interstate 74? (please check the ONE option that BEST applies to you) Please refer to the Interchange Map below as a reference	Harrison/Brookville Rd.
Q6: On an average WEEKEND day, what area do you travel to the most for work, school, place of worship, shopping, etc.? (please check the ONE option that BEST applies to you)	Bright 74 Study Area (please refer to the Study Area Map below)
Q7: On an average WEEKEND day, what times of day are you most likely to be traveling? (please check your top TWO)	7 am-9 am, 4 pm-6 pm
Q8: On an average WEEKEND day, which interchange do you use most frequently to travel on Interstate 74? (please check the ONE option that BEST applies to you) Please refer to the Interchange Map below as a reference	Harrison/Brookville Rd.
Q9: What potential outcomes from this study are most important to you? (please check your top THREE)	Maintain current roads (paving, striping), Preserve the rural quality of the area , Protect environmental resources (streams, hillsides, forests, wildlife, etc.)
Q10: Please use the space below to share any other issues or opportunities we should be mindful of during the Bright 74 Study?	<i>Respondent skipped this question</i>


#270

**COMPLETE***Answers Entered Manually***Collector:** Web Link - Manual Entry 2 (Web Link)**Started:** Wednesday, February 24, 2016 4:03:19 PM**Last Modified:** Wednesday, February 24, 2016 4:04:06 PM**Time Spent:** 00:00:46**IP Address:** 66.161.203.34

PAGE 1

Q1: How did you hear about this study? (please check ALL that apply to you)	Word of mouth
Q2: Where do you live? (please check the ONE option that BEST applies to you)	Bright 74 Study Area (please refer to the Study Area Map below)
Q3: On an average WEEKDAY, what area do you travel to the most for work, school, shopping, etc.? (please check the ONE option that BEST applies to you)	Ohio (not Hamilton County)
Q4: On an average WEEKDAY, what times of day are you most likely to be traveling? (please check your top TWO)	4 am-7 am, 4 pm-6 pm
Q5: On an average WEEKDAY, which interchange do you use most frequently to travel on Interstate 74? (please check the ONE option that BEST applies to you) Please refer to the Interchange Map below as a reference	Harrison/Brookville Rd.
Q6: On an average WEEKEND day, what area do you travel to the most for work, school, place of worship, shopping, etc.? (please check the ONE option that BEST applies to you)	Bright 74 Study Area (please refer to the Study Area Map below)
Q7: On an average WEEKEND day, what times of day are you most likely to be traveling? (please check your top TWO)	7 am-9 am, 12 Noon-1pm
Q8: On an average WEEKEND day, which interchange do you use most frequently to travel on Interstate 74? (please check the ONE option that BEST applies to you) Please refer to the Interchange Map below as a reference	Dry Fork Rd.
Q9: What potential outcomes from this study are most important to you? (please check your top THREE)	Protect environmental resources (streams, hillsides, forests, wildlife, etc.)
Q10: Please use the space below to share any other issues or opportunities we should be mindful of during the Bright 74 Study?	<i>Respondent skipped this question</i>


#271

**COMPLETE***Answers Entered Manually***Collector:** Web Link - Manual Entry 2 (Web Link)**Started:** Wednesday, February 24, 2016 4:04:08 PM**Last Modified:** Wednesday, February 24, 2016 4:07:36 PM**Time Spent:** 00:03:28**IP Address:** 66.161.203.34

PAGE 1

Q1: How did you hear about this study? (please check ALL that apply to you)	Postcard/Direct Mailing
Q2: Where do you live? (please check the ONE option that BEST applies to you)	Bright 74 Study Area (please refer to the Study Area Map below)
Q3: On an average WEEKDAY, what area do you travel to the most for work, school, shopping, etc.? (please check the ONE option that BEST applies to you)	City of Harrison, Ohio
Q4: On an average WEEKDAY, what times of day are you most likely to be traveling? (please check your top TWO)	4 am-7 am, 4 pm-6 pm
Q5: On an average WEEKDAY, which interchange do you use most frequently to travel on Interstate 74? (please check the ONE option that BEST applies to you) Please refer to the Interchange Map below as a reference	Harrison/Brookville Rd.
Q6: On an average WEEKEND day, what area do you travel to the most for work, school, place of worship, shopping, etc.? (please check the ONE option that BEST applies to you)	City of Harrison, Ohio
Q7: On an average WEEKEND day, what times of day are you most likely to be traveling? (please check your top TWO)	4 am-7 am, 4 pm-6 pm
Q8: On an average WEEKEND day, which interchange do you use most frequently to travel on Interstate 74? (please check the ONE option that BEST applies to you) Please refer to the Interchange Map below as a reference	Harrison/Brookville Rd.
Q9: What potential outcomes from this study are most important to you? (please check your top THREE)	Maintain current roads (paving, striping), Preserve the rural quality of the area , Protect environmental resources (streams, hillsides, forests, wildlife, etc.)
Q10: Please use the space below to share any other issues or opportunities we should be mindful of during the Bright 74 Study?	<i>Respondent skipped this question</i>


#272

**COMPLETE***Answers Entered Manually***Collector:** Web Link - Manual Entry 2 (Web Link)**Started:** Wednesday, February 24, 2016 4:07:42 PM**Last Modified:** Wednesday, February 24, 2016 4:17:29 PM**Time Spent:** 00:09:46**IP Address:** 66.161.203.34

PAGE 1

Q1: How did you hear about this study? (please check ALL that apply to you)	Word of mouth
Q2: Where do you live? (please check the ONE option that BEST applies to you)	Bright 74 Study Area (please refer to the Study Area Map below)
Q3: On an average WEEKDAY, what area do you travel to the most for work, school, shopping, etc.? (please check the ONE option that BEST applies to you)	Bright 74 Study Area (please refer to the Study Area Map above)
Q4: On an average WEEKDAY, what times of day are you most likely to be traveling? (please check your top TWO)	4 pm-6 pm, 6 pm-10 pm
Q5: On an average WEEKDAY, which interchange do you use most frequently to travel on Interstate 74? (please check the ONE option that BEST applies to you) Please refer to the Interchange Map below as a reference	Dry Fork Rd.
Q6: On an average WEEKEND day, what area do you travel to the most for work, school, place of worship, shopping, etc.? (please check the ONE option that BEST applies to you)	Bright 74 Study Area (please refer to the Study Area Map below)
Q7: On an average WEEKEND day, what times of day are you most likely to be traveling? (please check your top TWO)	9 am-12 Noon
Q8: On an average WEEKEND day, which interchange do you use most frequently to travel on Interstate 74? (please check the ONE option that BEST applies to you) Please refer to the Interchange Map below as a reference	Dry Fork Rd.
Q9: What potential outcomes from this study are most important to you? (please check your top THREE)	Preserve the rural quality of the area , Protect environmental resources (streams, hillsides, forests, wildlife, etc.)
Q10: Please use the space below to share any other issues or opportunities we should be mindful of during the Bright 74 Study?	<i>Respondent skipped this question</i>


#273

**COMPLETE***Answers Entered Manually***Collector:** Web Link - Manual Entry 2 (Web Link)**Started:** Wednesday, February 24, 2016 4:17:49 PM**Last Modified:** Wednesday, February 24, 2016 4:21:28 PM**Time Spent:** 00:03:38**IP Address:** 66.161.203.34

PAGE 1

Q1: How did you hear about this study? (please check ALL that apply to you)	The Beacon, Postcard/Direct Mailing
Q2: Where do you live? (please check the ONE option that BEST applies to you)	Bright 74 Study Area (please refer to the Study Area Map below)
Q3: On an average WEEKDAY, what area do you travel to the most for work, school, shopping, etc.? (please check the ONE option that BEST applies to you)	City of Harrison, Ohio
Q4: On an average WEEKDAY, what times of day are you most likely to be traveling? (please check your top TWO)	9 am-12 Noon
Q5: On an average WEEKDAY, which interchange do you use most frequently to travel on Interstate 74? (please check the ONE option that BEST applies to you) Please refer to the Interchange Map below as a reference	I-275/Kilby Rd.
Q6: On an average WEEKEND day, what area do you travel to the most for work, school, place of worship, shopping, etc.? (please check the ONE option that BEST applies to you)	Bright 74 Study Area (please refer to the Study Area Map below)
Q7: On an average WEEKEND day, what times of day are you most likely to be traveling? (please check your top TWO)	12 Noon-1pm, 1 pm-4 pm
Q8: On an average WEEKEND day, which interchange do you use most frequently to travel on Interstate 74? (please check the ONE option that BEST applies to you) Please refer to the Interchange Map below as a reference	I never travel on I-74
Q9: What potential outcomes from this study are most important to you? (please check your top THREE)	Preserve the rural quality of the area , Protect environmental resources (streams, hillsides, forests, wildlife, etc.)
Q10: Please use the space below to share any other issues or opportunities we should be mindful of during the Bright 74 Study?	<i>Respondent skipped this question</i>


#274

**COMPLETE***Answers Entered Manually***Collector:** Web Link - Manual Entry 2 (Web Link)**Started:** Wednesday, February 24, 2016 4:21:30 PM**Last Modified:** Wednesday, February 24, 2016 4:23:24 PM**Time Spent:** 00:01:54**IP Address:** 66.161.203.34

PAGE 1

Q1: How did you hear about this study? (please check ALL that apply to you)	Dearborn County Register & Journal Press
Q2: Where do you live? (please check the ONE option that BEST applies to you)	Bright 74 Study Area (please refer to the Study Area Map below)
Q3: On an average WEEKDAY, what area do you travel to the most for work, school, shopping, etc.? (please check the ONE option that BEST applies to you)	Bright 74 Study Area (please refer to the Study Area Map above)
Q4: On an average WEEKDAY, what times of day are you most likely to be traveling? (please check your top TWO)	7 am-9 am, 4 pm-6 pm
Q5: On an average WEEKDAY, which interchange do you use most frequently to travel on Interstate 74? (please check the ONE option that BEST applies to you) Please refer to the Interchange Map below as a reference	Harrison/Brookville Rd.
Q6: On an average WEEKEND day, what area do you travel to the most for work, school, place of worship, shopping, etc.? (please check the ONE option that BEST applies to you)	Bright 74 Study Area (please refer to the Study Area Map below)
Q7: On an average WEEKEND day, what times of day are you most likely to be traveling? (please check your top TWO)	7 am-9 am
Q8: On an average WEEKEND day, which interchange do you use most frequently to travel on Interstate 74? (please check the ONE option that BEST applies to you) Please refer to the Interchange Map below as a reference	Harrison/Brookville Rd.
Q9: What potential outcomes from this study are most important to you? (please check your top THREE)	Maintain current roads (paving, striping), Preserve the rural quality of the area , Protect environmental resources (streams, hillsides, forests, wildlife, etc.)
Q10: Please use the space below to share any other issues or opportunities we should be mindful of during the Bright 74 Study?	<i>Respondent skipped this question</i>


#275

**COMPLETE***Answers Entered Manually***Collector:** Web Link - Manual Entry 2 (Web Link)**Started:** Wednesday, February 24, 2016 4:23:36 PM**Last Modified:** Wednesday, February 24, 2016 4:24:31 PM**Time Spent:** 00:00:55**IP Address:** 66.161.203.34

PAGE 1

Q1: How did you hear about this study? (please check ALL that apply to you)	The Beacon, Postcard/Direct Mailing
Q2: Where do you live? (please check the ONE option that BEST applies to you)	Bright 74 Study Area (please refer to the Study Area Map below)
Q3: On an average WEEKDAY, what area do you travel to the most for work, school, shopping, etc.? (please check the ONE option that BEST applies to you)	City of Harrison, Ohio
Q4: On an average WEEKDAY, what times of day are you most likely to be traveling? (please check your top TWO)	7 am-9 am, 9 am-12 Noon
Q5: On an average WEEKDAY, which interchange do you use most frequently to travel on Interstate 74? (please check the ONE option that BEST applies to you) Please refer to the Interchange Map below as a reference	New Haven Rd.
Q6: On an average WEEKEND day, what area do you travel to the most for work, school, place of worship, shopping, etc.? (please check the ONE option that BEST applies to you)	Hamilton County (outside of Harrison)
Q7: On an average WEEKEND day, what times of day are you most likely to be traveling? (please check your top TWO)	12 Noon-1pm, 1 pm-4 pm
Q8: On an average WEEKEND day, which interchange do you use most frequently to travel on Interstate 74? (please check the ONE option that BEST applies to you) Please refer to the Interchange Map below as a reference	Dry Fork Rd.
Q9: What potential outcomes from this study are most important to you? (please check your top THREE)	Reduce emergency response times, Shorten my travel time, Support new investment/economic development opportunities
Q10: Please use the space below to share any other issues or opportunities we should be mindful of during the Bright 74 Study?	<i>Respondent skipped this question</i>

#276

**COMPLETE***Answers Entered Manually***Collector:** Web Link - Manual Entry 2 (Web Link)**Started:** Wednesday, February 24, 2016 4:24:45 PM**Last Modified:** Wednesday, February 24, 2016 4:25:37 PM**Time Spent:** 00:00:52**IP Address:** 66.161.203.34

PAGE 1

Q1: How did you hear about this study? (please check ALL that apply to you)

The Beacon,
Dearborn County Register & Journal Press ,
Postcard/Direct Mailing, Word of mouth

Q2: Where do you live? (please check the ONE option that BEST applies to you)

Bright 74 Study Area (please refer to the Study Area Map below)

Q3: On an average WEEKDAY, what area do you travel to the most for work, school, shopping, etc.? (please check the ONE option that BEST applies to you)

City of Harrison, Ohio

Q4: On an average WEEKDAY, what times of day are you most likely to be traveling? (please check your top TWO)

9 am-12 Noon, 12 Noon-1pm

Q5: On an average WEEKDAY, which interchange do you use most frequently to travel on Interstate 74? (please check the ONE option that BEST applies to you) Please refer to the Interchange Map below as a reference

Dry Fork Rd.

Q6: On an average WEEKEND day, what area do you travel to the most for work, school, place of worship, shopping, etc.? (please check the ONE option that BEST applies to you)

City of Harrison, Ohio

Q7: On an average WEEKEND day, what times of day are you most likely to be traveling? (please check your top TWO)

9 am-12 Noon

Q8: On an average WEEKEND day, which interchange do you use most frequently to travel on Interstate 74? (please check the ONE option that BEST applies to you) Please refer to the Interchange Map below as a reference

Dry Fork Rd.


Q9: What potential outcomes from this study are most important to you? (please check your top THREE)

Maintain current roads (paving, striping),
Minimize public costs,
Preserve the rural quality of the area

Q10: Please use the space below to share any other issues or opportunities we should be mindful of during the Bright 74 Study?

Respondent skipped this question


#277

**COMPLETE***Answers Entered Manually***Collector:** Web Link - Manual Entry 2 (Web Link)**Started:** Wednesday, February 24, 2016 4:25:55 PM**Last Modified:** Wednesday, February 24, 2016 4:26:39 PM**Time Spent:** 00:00:44**IP Address:** 66.161.203.34

PAGE 1

Q1: How did you hear about this study? (please check ALL that apply to you)	The Beacon, Word of mouth
Q2: Where do you live? (please check the ONE option that BEST applies to you)	Bright 74 Study Area (please refer to the Study Area Map below)
Q3: On an average WEEKDAY, what area do you travel to the most for work, school, shopping, etc.? (please check the ONE option that BEST applies to you)	Hamilton County (outside of Harrison)
Q4: On an average WEEKDAY, what times of day are you most likely to be traveling? (please check your top TWO)	7 am-9 am, 4 pm-6 pm
Q5: On an average WEEKDAY, which interchange do you use most frequently to travel on Interstate 74? (please check the ONE option that BEST applies to you) Please refer to the Interchange Map below as a reference	I-275/Kilby Rd.
Q6: On an average WEEKEND day, what area do you travel to the most for work, school, place of worship, shopping, etc.? (please check the ONE option that BEST applies to you)	Hamilton County (outside of Harrison)
Q7: On an average WEEKEND day, what times of day are you most likely to be traveling? (please check your top TWO)	9 am-12 Noon, 6 pm-10 pm
Q8: On an average WEEKEND day, which interchange do you use most frequently to travel on Interstate 74? (please check the ONE option that BEST applies to you) Please refer to the Interchange Map below as a reference	I-275/Kilby Rd.
Q9: What potential outcomes from this study are most important to you? (please check your top THREE)	Improve travel safety, Shorten my travel time, Support new investment/economic development opportunities
Q10: Please use the space below to share any other issues or opportunities we should be mindful of during the Bright 74 Study?	<i>Respondent skipped this question</i>


#278

**COMPLETE***Answers Entered Manually***Collector:** Web Link - Manual Entry 2 (Web Link)**Started:** Wednesday, February 24, 2016 4:26:44 PM**Last Modified:** Wednesday, February 24, 2016 4:27:31 PM**Time Spent:** 00:00:47**IP Address:** 66.161.203.34

PAGE 1

Q1: How did you hear about this study? (please check ALL that apply to you)	The Beacon, Dearborn County Register & Journal Press
Q2: Where do you live? (please check the ONE option that BEST applies to you)	Dearborn County (outside Study Area and Lawrenceburg)
Q3: On an average WEEKDAY, what area do you travel to the most for work, school, shopping, etc.? (please check the ONE option that BEST applies to you)	City of Lawrenceburg (outside Study Area)
Q4: On an average WEEKDAY, what times of day are you most likely to be traveling? (please check your top TWO)	1 pm-4 pm
Q5: On an average WEEKDAY, which interchange do you use most frequently to travel on Interstate 74? (please check the ONE option that BEST applies to you) Please refer to the Interchange Map below as a reference	I-275/Kilby Rd.
Q6: On an average WEEKEND day, what area do you travel to the most for work, school, place of worship, shopping, etc.? (please check the ONE option that BEST applies to you)	City of Harrison, Ohio
Q7: On an average WEEKEND day, what times of day are you most likely to be traveling? (please check your top TWO)	1 pm-4 pm
Q8: On an average WEEKEND day, which interchange do you use most frequently to travel on Interstate 74? (please check the ONE option that BEST applies to you) Please refer to the Interchange Map below as a reference	I-275/Kilby Rd.
Q9: What potential outcomes from this study are most important to you? (please check your top THREE)	Maintain current roads (paving, striping), Reduce emergency response times
Q10: Please use the space below to share any other issues or opportunities we should be mindful of during the Bright 74 Study?	<i>Respondent skipped this question</i>


#279

**COMPLETE****Collector:** Web Link 1 (Web Link)**Started:** Wednesday, February 24, 2016 4:28:49 PM**Last Modified:** Wednesday, February 24, 2016 4:36:26 PM**Time Spent:** 00:07:36**IP Address:** 68.53.178.103

PAGE 1

Q1: How did you hear about this study? (please check ALL that apply to you)	Word of mouth
Q2: Where do you live? (please check the ONE option that BEST applies to you)	Dearborn County (outside Study Area and Lawrenceburg)
Q3: On an average WEEKDAY, what area do you travel to the most for work, school, shopping, etc.? (please check the ONE option that BEST applies to you)	City of Harrison, Ohio
Q4: On an average WEEKDAY, what times of day are you most likely to be traveling? (please check your top TWO)	7 am-9 am, 4 pm-6 pm
Q5: On an average WEEKDAY, which interchange do you use most frequently to travel on Interstate 74? (please check the ONE option that BEST applies to you) Please refer to the Interchange Map below as a reference	Dry Fork Rd.
Q6: On an average WEEKEND day, what area do you travel to the most for work, school, place of worship, shopping, etc.? (please check the ONE option that BEST applies to you)	City of Harrison, Ohio
Q7: On an average WEEKEND day, what times of day are you most likely to be traveling? (please check your top TWO)	9 am-12 Noon, 12 Noon-1pm
Q8: On an average WEEKEND day, which interchange do you use most frequently to travel on Interstate 74? (please check the ONE option that BEST applies to you) Please refer to the Interchange Map below as a reference	New Haven Rd.
Q9: What potential outcomes from this study are most important to you? (please check your top THREE)	Maintain current roads (paving, striping), Preserve the rural quality of the area , Protect environmental resources (streams, hillsides, forests, wildlife, etc.)
Q10: Please use the space below to share any other issues or opportunities we should be mindful of during the Bright 74 Study?	<i>Respondent skipped this question</i>

#280

**COMPLETE****Collector:** Web Link 1 (Web Link)**Started:** Wednesday, February 24, 2016 4:42:22 PM**Last Modified:** Wednesday, February 24, 2016 4:52:26 PM**Time Spent:** 00:10:03**IP Address:** 50.5.21.12

PAGE 1

Q1: How did you hear about this study? (please check ALL that apply to you)

Dearborn County Register & Journal Press ,
Word of mouth

Q2: Where do you live? (please check the ONE option that BEST applies to you)

Bright 74 Study Area (please refer to the Study Area Map below)

Q3: On an average WEEKDAY, what area do you travel to the most for work, school, shopping, etc.? (please check the ONE option that BEST applies to you)

Bright 74 Study Area (please refer to the Study Area Map above)

Q4: On an average WEEKDAY, what times of day are you most likely to be traveling? (please check your top TWO)

9 am-12 Noon, 4 pm-6 pm

Q5: On an average WEEKDAY, which interchange do you use most frequently to travel on Interstate 74? (please check the ONE option that BEST applies to you) Please refer to the Interchange Map below as a reference

Dry Fork Rd.

Q6: On an average WEEKEND day, what area do you travel to the most for work, school, place of worship, shopping, etc.? (please check the ONE option that BEST applies to you)

City of Harrison, Ohio

Q7: On an average WEEKEND day, what times of day are you most likely to be traveling? (please check your top TWO)

7 am-9 am, 1 pm-4 pm

Q8: On an average WEEKEND day, which interchange do you use most frequently to travel on Interstate 74? (please check the ONE option that BEST applies to you) Please refer to the Interchange Map below as a reference

I never travel on I-74


Q9: What potential outcomes from this study are most important to you? (please check your top THREE)

Maintain current roads (paving, striping),
Preserve the rural quality of the area ,
Protect environmental resources (streams, hillsides, forests, wildlife, etc.)

Q10: Please use the space below to share any other issues or opportunities we should be mindful of during the Bright 74 Study?

There is no reason to create a new road because a few people made a bad investment in an area no one uses. Certain individuals that have friends and family on the county boards and departments, that stand to gain financially, should not influence this decision. It is a conflict of interest.


#281

**COMPLETE****Collector:** Web Link 1 (Web Link)**Started:** Wednesday, February 24, 2016 9:11:09 PM**Last Modified:** Wednesday, February 24, 2016 9:15:38 PM**Time Spent:** 00:04:29**IP Address:** 68.60.238.107

PAGE 1

Q1: How did you hear about this study? (please check ALL that apply to you)	The Beacon
Q2: Where do you live? (please check the ONE option that BEST applies to you)	Dearborn County (outside Study Area and Lawrenceburg)
Q3: On an average WEEKDAY, what area do you travel to the most for work, school, shopping, etc.? (please check the ONE option that BEST applies to you)	Bright 74 Study Area (please refer to the Study Area Map above)
Q4: On an average WEEKDAY, what times of day are you most likely to be traveling? (please check your top TWO)	9 am-12 Noon, 6 pm-10 pm
Q5: On an average WEEKDAY, which interchange do you use most frequently to travel on Interstate 74? (please check the ONE option that BEST applies to you) Please refer to the Interchange Map below as a reference	Harrison/Brookville Rd.
Q6: On an average WEEKEND day, what area do you travel to the most for work, school, place of worship, shopping, etc.? (please check the ONE option that BEST applies to you)	Bright 74 Study Area (please refer to the Study Area Map below)
Q7: On an average WEEKEND day, what times of day are you most likely to be traveling? (please check your top TWO)	1 pm-4 pm
Q8: On an average WEEKEND day, which interchange do you use most frequently to travel on Interstate 74? (please check the ONE option that BEST applies to you) Please refer to the Interchange Map below as a reference	Harrison/Brookville Rd.
Q9: What potential outcomes from this study are most important to you? (please check your top THREE)	Maintain current roads (paving, striping), Preserve the rural quality of the area , Protect environmental resources (streams, hillsides, forests, wildlife, etc.)
Q10: Please use the space below to share any other issues or opportunities we should be mindful of during the Bright 74 Study?	<i>Respondent skipped this question</i>

#1

**COMPLETE****Collector:** Web Link 1 (Web Link)**Started:** Thursday, February 25, 2016 7:03:23 AM**Last Modified:** Thursday, February 25, 2016 7:17:09 AM**Time Spent:** 00:13:46**IP Address:** 208.102.28.195

PAGE 1

Q1: How did you hear about this study? (please check ALL that apply to you)

Dearborn County Register & Journal Press

Q2: Where do you live? (please check the ONE option that BEST applies to you)

Dearborn County (outside Study Area and Lawrenceburg)

Q3: On an average WEEKDAY, what area do you travel to the most for work, school, shopping, etc.? (please check the ONE option that BEST applies to you)

Hamilton County (outside of Harrison)

Q4: On an average WEEKDAY, what times of day are you most likely to be traveling? (please check your top TWO)

4 pm-6 pm, 4 am-7 am

Q5: On an average WEEKDAY, which interchange do you use most frequently to travel on Interstate 74? (please check the ONE option that BEST applies to you) Please refer to the Interchange Map below as a reference

I-275/Kilby Rd.

Q6: On an average WEEKEND day, what area do you travel to the most for work, school, place of worship, shopping, etc.? (please check the ONE option that BEST applies to you)

Dearborn County (outside Study Area and Lawrenceburg)

Q7: On an average WEEKEND day, what times of day are you most likely to be traveling? (please check your top TWO)

6 pm-10 pm, 9 am-12 Noon

Q8: On an average WEEKEND day, which interchange do you use most frequently to travel on Interstate 74? (please check the ONE option that BEST applies to you) Please refer to the Interchange Map below as a reference

I never travel on I-74


Q9: What potential outcomes from this study are most important to you? (please check your top THREE)

Preserve the rural quality of the area ,
Protect environmental resources (streams, hillsides, forests, wildlife, etc.)
,
Other (please explain): That no action is taken

Q10: Please use the space below to share any other issues or opportunities we should be mindful of during the Bright 74 Study?

Preserve Bright. Do not build a new roadway between Bright and 74


#2

**COMPLETE***Answers Entered Manually***Collector:** Web Link - Manual Entry 3 (Web Link)**Started:** Thursday, February 25, 2016 8:13:59 AM**Last Modified:** Thursday, February 25, 2016 8:23:38 AM**Time Spent:** 00:09:39**IP Address:** 66.161.203.34

PAGE 1

Q1: How did you hear about this study? (please check ALL that apply to you)	Social Media: Facebook, Twitter, etc.
Q2: Where do you live? (please check the ONE option that BEST applies to you)	Indiana (not Dearborn County)
Q3: On an average WEEKDAY, what area do you travel to the most for work, school, shopping, etc.? (please check the ONE option that BEST applies to you)	City of Lawrenceburg (outside Study Area)
Q4: On an average WEEKDAY, what times of day are you most likely to be traveling? (please check your top TWO)	1 pm-4 pm
Q5: On an average WEEKDAY, which interchange do you use most frequently to travel on Interstate 74? (please check the ONE option that BEST applies to you) Please refer to the Interchange Map below as a reference	Harrison/Brookville Rd.
Q6: On an average WEEKEND day, what area do you travel to the most for work, school, place of worship, shopping, etc.? (please check the ONE option that BEST applies to you)	Bright 74 Study Area (please refer to the Study Area Map below)
Q7: On an average WEEKEND day, what times of day are you most likely to be traveling? (please check your top TWO)	1 pm-4 pm
Q8: On an average WEEKEND day, which interchange do you use most frequently to travel on Interstate 74? (please check the ONE option that BEST applies to you) Please refer to the Interchange Map below as a reference	SR 1
Q9: What potential outcomes from this study are most important to you? (please check your top THREE)	Support new investment/economic development opportunities
Q10: Please use the space below to share any other issues or opportunities we should be mindful of during the Bright 74 Study?	<i>Respondent skipped this question</i>


#3

**COMPLETE***Answers Entered Manually***Collector:** Web Link - Manual Entry 3 (Web Link)**Started:** Thursday, February 25, 2016 8:23:50 AM**Last Modified:** Thursday, February 25, 2016 8:24:40 AM**Time Spent:** 00:00:50**IP Address:** 66.161.203.34

PAGE 1

Q1: How did you hear about this study? (please check ALL that apply to you)	The Beacon
Q2: Where do you live? (please check the ONE option that BEST applies to you)	Bright 74 Study Area (please refer to the Study Area Map below)
Q3: On an average WEEKDAY, what area do you travel to the most for work, school, shopping, etc.? (please check the ONE option that BEST applies to you)	City of Harrison, Ohio
Q4: On an average WEEKDAY, what times of day are you most likely to be traveling? (please check your top TWO)	9 am-12 Noon, 1 pm-4 pm
Q5: On an average WEEKDAY, which interchange do you use most frequently to travel on Interstate 74? (please check the ONE option that BEST applies to you) Please refer to the Interchange Map below as a reference	I-275/Kilby Rd.
Q6: On an average WEEKEND day, what area do you travel to the most for work, school, place of worship, shopping, etc.? (please check the ONE option that BEST applies to you)	Hamilton County (outside of Harrison)
Q7: On an average WEEKEND day, what times of day are you most likely to be traveling? (please check your top TWO)	9 am-12 Noon
Q8: On an average WEEKEND day, which interchange do you use most frequently to travel on Interstate 74? (please check the ONE option that BEST applies to you) Please refer to the Interchange Map below as a reference	I-275/Kilby Rd.
Q9: What potential outcomes from this study are most important to you? (please check your top THREE)	<p>Preserve the rural quality of the area ,</p> <p>Protect environmental resources (streams, hillsides, forests, wildlife, etc.)</p> <p>,</p> <p>Shorten my travel time</p>
Q10: Please use the space below to share any other issues or opportunities we should be mindful of during the Bright 74 Study?	<i>Respondent skipped this question</i>


#4

**COMPLETE***Answers Entered Manually***Collector:** Web Link - Manual Entry 3 (Web Link)**Started:** Thursday, February 25, 2016 8:24:47 AM**Last Modified:** Thursday, February 25, 2016 8:27:35 AM**Time Spent:** 00:02:48**IP Address:** 66.161.203.34

PAGE 1

Q1: How did you hear about this study? (please check ALL that apply to you)	Postcard/Direct Mailing
Q2: Where do you live? (please check the ONE option that BEST applies to you)	Bright 74 Study Area (please refer to the Study Area Map below)
Q3: On an average WEEKDAY, what area do you travel to the most for work, school, shopping, etc.? (please check the ONE option that BEST applies to you)	Bright 74 Study Area (please refer to the Study Area Map above)
Q4: On an average WEEKDAY, what times of day are you most likely to be traveling? (please check your top TWO)	7 am-9 am, 1 pm-4 pm
Q5: On an average WEEKDAY, which interchange do you use most frequently to travel on Interstate 74? (please check the ONE option that BEST applies to you) Please refer to the Interchange Map below as a reference	Harrison/Brookville Rd.
Q6: On an average WEEKEND day, what area do you travel to the most for work, school, place of worship, shopping, etc.? (please check the ONE option that BEST applies to you)	Bright 74 Study Area (please refer to the Study Area Map below)
Q7: On an average WEEKEND day, what times of day are you most likely to be traveling? (please check your top TWO)	9 am-12 Noon
Q8: On an average WEEKEND day, which interchange do you use most frequently to travel on Interstate 74? (please check the ONE option that BEST applies to you) Please refer to the Interchange Map below as a reference	SR 1
Q9: What potential outcomes from this study are most important to you? (please check your top THREE)	Improve travel safety, Maintain current roads (paving, striping), Support new investment/economic development opportunities
Q10: Please use the space below to share any other issues or opportunities we should be mindful of during the Bright 74 Study?	<i>Respondent skipped this question</i>


#5

**COMPLETE***Answers Entered Manually***Collector:** Web Link - Manual Entry 3 (Web Link)**Started:** Thursday, February 25, 2016 8:27:44 AM**Last Modified:** Thursday, February 25, 2016 8:28:15 AM**Time Spent:** 00:00:31**IP Address:** 66.161.203.34

PAGE 1

Q1: How did you hear about this study? (please check ALL that apply to you)	The Beacon
Q2: Where do you live? (please check the ONE option that BEST applies to you)	Dearborn County (outside Study Area and Lawrenceburg)
Q3: On an average WEEKDAY, what area do you travel to the most for work, school, shopping, etc.? (please check the ONE option that BEST applies to you)	Dearborn County (outside Study Area and Lawrenceburg)
Q4: On an average WEEKDAY, what times of day are you most likely to be traveling? (please check your top TWO)	9 am-12 Noon
Q5: On an average WEEKDAY, which interchange do you use most frequently to travel on Interstate 74? (please check the ONE option that BEST applies to you) Please refer to the Interchange Map below as a reference	SR 1
Q6: On an average WEEKEND day, what area do you travel to the most for work, school, place of worship, shopping, etc.? (please check the ONE option that BEST applies to you)	Dearborn County (outside Study Area and Lawrenceburg)
Q7: On an average WEEKEND day, what times of day are you most likely to be traveling? (please check your top TWO)	9 am-12 Noon
Q8: On an average WEEKEND day, which interchange do you use most frequently to travel on Interstate 74? (please check the ONE option that BEST applies to you) Please refer to the Interchange Map below as a reference	SR 1
Q9: What potential outcomes from this study are most important to you? (please check your top THREE)	Maintain current roads (paving, striping)
Q10: Please use the space below to share any other issues or opportunities we should be mindful of during the Bright 74 Study?	<i>Respondent skipped this question</i>


#6

**COMPLETE***Answers Entered Manually***Collector:** Web Link - Manual Entry 3 (Web Link)**Started:** Thursday, February 25, 2016 8:28:17 AM**Last Modified:** Thursday, February 25, 2016 8:33:51 AM**Time Spent:** 00:05:34**IP Address:** 66.161.203.34

PAGE 1

Q1: How did you hear about this study? (please check ALL that apply to you)	The Beacon, Social Media: Facebook, Twitter, etc.
Q2: Where do you live? (please check the ONE option that BEST applies to you)	Bright 74 Study Area (please refer to the Study Area Map below)
Q3: On an average WEEKDAY, what area do you travel to the most for work, school, shopping, etc.? (please check the ONE option that BEST applies to you)	Dearborn County (outside Study Area and Lawrenceburg)
Q4: On an average WEEKDAY, what times of day are you most likely to be traveling? (please check your top TWO)	1 pm-4 pm
Q5: On an average WEEKDAY, which interchange do you use most frequently to travel on Interstate 74? (please check the ONE option that BEST applies to you) Please refer to the Interchange Map below as a reference	SR 1
Q6: On an average WEEKEND day, what area do you travel to the most for work, school, place of worship, shopping, etc.? (please check the ONE option that BEST applies to you)	Indiana (not Dearborn County)
Q7: On an average WEEKEND day, what times of day are you most likely to be traveling? (please check your top TWO)	1 pm-4 pm
Q8: On an average WEEKEND day, which interchange do you use most frequently to travel on Interstate 74? (please check the ONE option that BEST applies to you) Please refer to the Interchange Map below as a reference	SR 1
Q9: What potential outcomes from this study are most important to you? (please check your top THREE)	Improve travel safety
Q10: Please use the space below to share any other issues or opportunities we should be mindful of during the Bright 74 Study?	<i>Respondent skipped this question</i>


#7

**COMPLETE***Answers Entered Manually***Collector:** Web Link - Manual Entry 3 (Web Link)**Started:** Thursday, February 25, 2016 8:33:54 AM**Last Modified:** Thursday, February 25, 2016 8:34:43 AM**Time Spent:** 00:00:48**IP Address:** 66.161.203.34

PAGE 1

Q1: How did you hear about this study? (please check ALL that apply to you)	Dearborn County Register & Journal Press , Postcard/Direct Mailing, Word of mouth
Q2: Where do you live? (please check the ONE option that BEST applies to you)	Bright 74 Study Area (please refer to the Study Area Map below)
Q3: On an average WEEKDAY, what area do you travel to the most for work, school, shopping, etc.? (please check the ONE option that BEST applies to you)	Bright 74 Study Area (please refer to the Study Area Map above)
Q4: On an average WEEKDAY, what times of day are you most likely to be traveling? (please check your top TWO)	7 am-9 am, 1 pm-4 pm
Q5: On an average WEEKDAY, which interchange do you use most frequently to travel on Interstate 74? (please check the ONE option that BEST applies to you) Please refer to the Interchange Map below as a reference	Harrison/Brookville Rd.
Q6: On an average WEEKEND day, what area do you travel to the most for work, school, place of worship, shopping, etc.? (please check the ONE option that BEST applies to you)	City of Harrison, Ohio
Q7: On an average WEEKEND day, what times of day are you most likely to be traveling? (please check your top TWO)	7 am-9 am
Q8: On an average WEEKEND day, which interchange do you use most frequently to travel on Interstate 74? (please check the ONE option that BEST applies to you) Please refer to the Interchange Map below as a reference	Harrison/Brookville Rd.
Q9: What potential outcomes from this study are most important to you? (please check your top THREE)	Create more opportunities to bike and walk , Protect environmental resources (streams, hillsides, forests, wildlife, etc.) , Support new investment/economic development opportunities
Q10: Please use the space below to share any other issues or opportunities we should be mindful of during the Bright 74 Study?	<i>Respondent skipped this question</i>


#8

**COMPLETE***Answers Entered Manually***Collector:** Web Link - Manual Entry 3 (Web Link)**Started:** Thursday, February 25, 2016 8:34:51 AM**Last Modified:** Thursday, February 25, 2016 8:35:34 AM**Time Spent:** 00:00:42**IP Address:** 66.161.203.34

PAGE 1

Q1: How did you hear about this study? (please check ALL that apply to you)	Dearborn County Register & Journal Press
Q2: Where do you live? (please check the ONE option that BEST applies to you)	Dearborn County (outside Study Area and Lawrenceburg)
Q3: On an average WEEKDAY, what area do you travel to the most for work, school, shopping, etc.? (please check the ONE option that BEST applies to you)	City of Lawrenceburg (outside Study Area)
Q4: On an average WEEKDAY, what times of day are you most likely to be traveling? (please check your top TWO)	7 am-9 am, 4 pm-6 pm
Q5: On an average WEEKDAY, which interchange do you use most frequently to travel on Interstate 74? (please check the ONE option that BEST applies to you) Please refer to the Interchange Map below as a reference	SR 1
Q6: On an average WEEKEND day, what area do you travel to the most for work, school, place of worship, shopping, etc.? (please check the ONE option that BEST applies to you)	Dearborn County (outside Study Area and Lawrenceburg)
Q7: On an average WEEKEND day, what times of day are you most likely to be traveling? (please check your top TWO)	4 am-7 am
Q8: On an average WEEKEND day, which interchange do you use most frequently to travel on Interstate 74? (please check the ONE option that BEST applies to you) Please refer to the Interchange Map below as a reference	I-275/Kilby Rd.
Q9: What potential outcomes from this study are most important to you? (please check your top THREE)	Shorten my travel time
Q10: Please use the space below to share any other issues or opportunities we should be mindful of during the Bright 74 Study?	<i>Respondent skipped this question</i>

#9

**COMPLETE***Answers Entered Manually***Collector:** Web Link - Manual Entry 3 (Web Link)**Started:** Thursday, February 25, 2016 8:35:37 AM**Last Modified:** Thursday, February 25, 2016 8:36:28 AM**Time Spent:** 00:00:50**IP Address:** 66.161.203.34

PAGE 1

Q1: How did you hear about this study? (please check ALL that apply to you)	Eagle 99.3FM
Q2: Where do you live? (please check the ONE option that BEST applies to you)	Bright 74 Study Area (please refer to the Study Area Map below)
Q3: On an average WEEKDAY, what area do you travel to the most for work, school, shopping, etc.? (please check the ONE option that BEST applies to you)	City of Lawrenceburg (outside Study Area)
Q4: On an average WEEKDAY, what times of day are you most likely to be traveling? (please check your top TWO)	4 am-7 am, 4 pm-6 pm
Q5: On an average WEEKDAY, which interchange do you use most frequently to travel on Interstate 74? (please check the ONE option that BEST applies to you) Please refer to the Interchange Map below as a reference	SR 1
Q6: On an average WEEKEND day, what area do you travel to the most for work, school, place of worship, shopping, etc.? (please check the ONE option that BEST applies to you)	City of Harrison, Ohio
Q7: On an average WEEKEND day, what times of day are you most likely to be traveling? (please check your top TWO)	9 am-12 Noon, 1 pm-4 pm
Q8: On an average WEEKEND day, which interchange do you use most frequently to travel on Interstate 74? (please check the ONE option that BEST applies to you) Please refer to the Interchange Map below as a reference	SR 1
Q9: What potential outcomes from this study are most important to you? (please check your top THREE)	Preserve the rural quality of the area , Protect environmental resources (streams, hillsides, forests, wildlife, etc.)
Q10: Please use the space below to share any other issues or opportunities we should be mindful of during the Bright 74 Study?	<i>Respondent skipped this question</i>


#10

**COMPLETE***Answers Entered Manually***Collector:** Web Link - Manual Entry 3 (Web Link)**Started:** Thursday, February 25, 2016 8:36:36 AM**Last Modified:** Thursday, February 25, 2016 8:37:35 AM**Time Spent:** 00:00:59**IP Address:** 66.161.203.34

PAGE 1

Q1: How did you hear about this study? (please check ALL that apply to you)	Word of mouth, Other (please explain): see open house summary
Q2: Where do you live? (please check the ONE option that BEST applies to you)	Dearborn County (outside Study Area and Lawrenceburg)
Q3: On an average WEEKDAY, what area do you travel to the most for work, school, shopping, etc.? (please check the ONE option that BEST applies to you)	City of Lawrenceburg (outside Study Area)
Q4: On an average WEEKDAY, what times of day are you most likely to be traveling? (please check your top TWO)	9 am-12 Noon, 1 pm-4 pm
Q5: On an average WEEKDAY, which interchange do you use most frequently to travel on Interstate 74? (please check the ONE option that BEST applies to you) Please refer to the Interchange Map below as a reference	I-275/Bellevue Dr. (US 50)
Q6: On an average WEEKEND day, what area do you travel to the most for work, school, place of worship, shopping, etc.? (please check the ONE option that BEST applies to you)	Kentucky
Q7: On an average WEEKEND day, what times of day are you most likely to be traveling? (please check your top TWO)	6 pm-10 pm, 10 pm-1 am
Q8: On an average WEEKEND day, which interchange do you use most frequently to travel on Interstate 74? (please check the ONE option that BEST applies to you) Please refer to the Interchange Map below as a reference	I-275/Bellevue Dr. (US 50)
Q9: What potential outcomes from this study are most important to you? (please check your top THREE)	Minimize public costs, Preserve the rural quality of the area , Protect environmental resources (streams, hillsides, forests, wildlife, etc.)
Q10: Please use the space below to share any other issues or opportunities we should be mindful of during the Bright 74 Study?	<i>Respondent skipped this question</i>

#11

**COMPLETE***Answers Entered Manually***Collector:** Web Link - Manual Entry 3 (Web Link)**Started:** Thursday, February 25, 2016 8:37:38 AM**Last Modified:** Thursday, February 25, 2016 8:40:22 AM**Time Spent:** 00:02:43**IP Address:** 66.161.203.34

PAGE 1

Q1: How did you hear about this study? (please check ALL that apply to you)

The Beacon,
Dearborn County Register & Journal Press ,
Eagle 99.3FM, Postcard/Direct Mailing

Q2: Where do you live? (please check the ONE option that BEST applies to you)

Bright 74 Study Area (please refer to the Study Area Map below)

Q3: On an average WEEKDAY, what area do you travel to the most for work, school, shopping, etc.? (please check the ONE option that BEST applies to you)

City of Lawrenceburg (outside Study Area)

Q4: On an average WEEKDAY, what times of day are you most likely to be traveling? (please check your top TWO)

7 am-9 am, 1 pm-4 pm

Q5: On an average WEEKDAY, which interchange do you use most frequently to travel on Interstate 74? (please check the ONE option that BEST applies to you) Please refer to the Interchange Map below as a reference

Dry Fork Rd.

Q6: On an average WEEKEND day, what area do you travel to the most for work, school, place of worship, shopping, etc.? (please check the ONE option that BEST applies to you)

Hamilton County (outside of Harrison)

Q7: On an average WEEKEND day, what times of day are you most likely to be traveling? (please check your top TWO)

12 Noon-1pm, 6 pm-10 pm

Q8: On an average WEEKEND day, which interchange do you use most frequently to travel on Interstate 74? (please check the ONE option that BEST applies to you) Please refer to the Interchange Map below as a reference

Dry Fork Rd.


Q9: What potential outcomes from this study are most important to you? (please check your top THREE)

Improve travel safety ,
Support new investment/economic development opportunities

Q10: Please use the space below to share any other issues or opportunities we should be mindful of during the Bright 74 Study?

Respondent skipped this question


#12

**COMPLETE***Answers Entered Manually***Collector:** Web Link - Manual Entry 3 (Web Link)**Started:** Thursday, February 25, 2016 8:40:32 AM**Last Modified:** Thursday, February 25, 2016 8:41:24 AM**Time Spent:** 00:00:52**IP Address:** 66.161.203.34

PAGE 1

Q1: How did you hear about this study? (please check ALL that apply to you)	The Beacon, Dearborn County Register & Journal Press
Q2: Where do you live? (please check the ONE option that BEST applies to you)	Bright 74 Study Area (please refer to the Study Area Map below)
Q3: On an average WEEKDAY, what area do you travel to the most for work, school, shopping, etc.? (please check the ONE option that BEST applies to you)	Hamilton County (outside of Harrison)
Q4: On an average WEEKDAY, what times of day are you most likely to be traveling? (please check your top TWO)	4 am-7 am, 4 pm-6 pm
Q5: On an average WEEKDAY, which interchange do you use most frequently to travel on Interstate 74? (please check the ONE option that BEST applies to you) Please refer to the Interchange Map below as a reference	I-275/Kilby Rd.
Q6: On an average WEEKEND day, what area do you travel to the most for work, school, place of worship, shopping, etc.? (please check the ONE option that BEST applies to you)	Bright 74 Study Area (please refer to the Study Area Map below)
Q7: On an average WEEKEND day, what times of day are you most likely to be traveling? (please check your top TWO)	7 am-9 am, 9 am-12 Noon
Q8: On an average WEEKEND day, which interchange do you use most frequently to travel on Interstate 74? (please check the ONE option that BEST applies to you) Please refer to the Interchange Map below as a reference	I-275/Kilby Rd.
Q9: What potential outcomes from this study are most important to you? (please check your top THREE)	Minimize public costs, Preserve the rural quality of the area , Protect environmental resources (streams, hillsides, forests, wildlife, etc.)
Q10: Please use the space below to share any other issues or opportunities we should be mindful of during the Bright 74 Study?	<i>Respondent skipped this question</i>

#13

**COMPLETE***Answers Entered Manually***Collector:** Web Link - Manual Entry 3 (Web Link)**Started:** Thursday, February 25, 2016 8:41:31 AM**Last Modified:** Thursday, February 25, 2016 8:53:13 AM**Time Spent:** 00:11:41**IP Address:** 66.161.203.34

PAGE 1

Q1: How did you hear about this study? (please check ALL that apply to you)

Dearborn County Register & Journal Press ,
Social Media: Facebook, Twitter, etc. ,
Word of mouth ,
Other (please explain): see open house summary

Q2: Where do you live? (please check the ONE option that BEST applies to you)

City of Lawrenceburg (outside Study Area)

Q3: On an average WEEKDAY, what area do you travel to the most for work, school, shopping, etc.? (please check the ONE option that BEST applies to you)

City of Lawrenceburg (outside Study Area)

Q4: On an average WEEKDAY, what times of day are you most likely to be traveling? (please check your top TWO)

7 am-9 am, 6 pm-10 pm

Q5: On an average WEEKDAY, which interchange do you use most frequently to travel on Interstate 74? (please check the ONE option that BEST applies to you) Please refer to the Interchange Map below as a reference

SR 1

Q6: On an average WEEKEND day, what area do you travel to the most for work, school, place of worship, shopping, etc.? (please check the ONE option that BEST applies to you)

City of Lawrenceburg (outside Study Area)

Q7: On an average WEEKEND day, what times of day are you most likely to be traveling? (please check your top TWO)

9 am-12 Noon, 6 pm-10 pm

Q8: On an average WEEKEND day, which interchange do you use most frequently to travel on Interstate 74? (please check the ONE option that BEST applies to you) Please refer to the Interchange Map below as a reference

SR 1


Q9: What potential outcomes from this study are most important to you? (please check your top THREE)

Create more opportunities to bike and walk ,
Minimize public costs ,
Support new investment/economic development opportunities

Q10: Please use the space below to share any other issues or opportunities we should be mindful of during the Bright 74 Study?

Respondent skipped this question


#14

**COMPLETE***Answers Entered Manually***Collector:** Web Link - Manual Entry 3 (Web Link)**Started:** Thursday, February 25, 2016 8:53:18 AM**Last Modified:** Thursday, February 25, 2016 8:55:21 AM**Time Spent:** 00:02:03**IP Address:** 66.161.203.34

PAGE 1

Q1: How did you hear about this study? (please check ALL that apply to you)	The Beacon, Eagle 99.3FM, Postcard/Direct Mailing
Q2: Where do you live? (please check the ONE option that BEST applies to you)	Bright 74 Study Area (please refer to the Study Area Map below)
Q3: On an average WEEKDAY, what area do you travel to the most for work, school, shopping, etc.? (please check the ONE option that BEST applies to you)	Bright 74 Study Area (please refer to the Study Area Map above)
Q4: On an average WEEKDAY, what times of day are you most likely to be traveling? (please check your top TWO)	1 pm-4 pm, 4 pm-6 pm
Q5: On an average WEEKDAY, which interchange do you use most frequently to travel on Interstate 74? (please check the ONE option that BEST applies to you) Please refer to the Interchange Map below as a reference	Harrison/Brookville Rd.
Q6: On an average WEEKEND day, what area do you travel to the most for work, school, place of worship, shopping, etc.? (please check the ONE option that BEST applies to you)	Bright 74 Study Area (please refer to the Study Area Map below)
Q7: On an average WEEKEND day, what times of day are you most likely to be traveling? (please check your top TWO)	4 pm-6 pm
Q8: On an average WEEKEND day, which interchange do you use most frequently to travel on Interstate 74? (please check the ONE option that BEST applies to you) Please refer to the Interchange Map below as a reference	SR 1
Q9: What potential outcomes from this study are most important to you? (please check your top THREE)	Maintain current roads (paving, striping), Preserve the rural quality of the area , Protect environmental resources (streams, hillsides, forests, wildlife, etc.)
Q10: Please use the space below to share any other issues or opportunities we should be mindful of during the Bright 74 Study?	<i>Respondent skipped this question</i>

#15

**COMPLETE***Answers Entered Manually***Collector:** Web Link - Manual Entry 3 (Web Link)**Started:** Thursday, February 25, 2016 8:55:23 AM**Last Modified:** Thursday, February 25, 2016 8:56:13 AM**Time Spent:** 00:00:49**IP Address:** 66.161.203.34

PAGE 1

Q1: How did you hear about this study? (please check ALL that apply to you)

The Beacon,
Dearborn County Register & Journal Press ,
Postcard/Direct Mailing, Word of mouth

Q2: Where do you live? (please check the ONE option that BEST applies to you)

Bright 74 Study Area (please refer to the Study Area Map below)

Q3: On an average WEEKDAY, what area do you travel to the most for work, school, shopping, etc.? (please check the ONE option that BEST applies to you)

City of Harrison, Ohio

Q4: On an average WEEKDAY, what times of day are you most likely to be traveling? (please check your top TWO)

9 am-12 Noon

Q5: On an average WEEKDAY, which interchange do you use most frequently to travel on Interstate 74? (please check the ONE option that BEST applies to you) Please refer to the Interchange Map below as a reference

New Haven Rd.

Q6: On an average WEEKEND day, what area do you travel to the most for work, school, place of worship, shopping, etc.? (please check the ONE option that BEST applies to you)

City of Harrison, Ohio

Q7: On an average WEEKEND day, what times of day are you most likely to be traveling? (please check your top TWO)

7 am-9 am, 6 pm-10 pm

Q8: On an average WEEKEND day, which interchange do you use most frequently to travel on Interstate 74? (please check the ONE option that BEST applies to you) Please refer to the Interchange Map below as a reference

New Haven Rd.


Q9: What potential outcomes from this study are most important to you? (please check your top THREE)

Maintain current roads (paving, striping),
Preserve the rural quality of the area ,
Protect environmental resources (streams, hillsides, forests, wildlife, etc.)

Q10: Please use the space below to share any other issues or opportunities we should be mindful of during the Bright 74 Study?

Respondent skipped this question


#16

**COMPLETE***Answers Entered Manually***Collector:** Web Link - Manual Entry 3 (Web Link)**Started:** Thursday, February 25, 2016 8:56:20 AM**Last Modified:** Thursday, February 25, 2016 8:57:04 AM**Time Spent:** 00:00:43**IP Address:** 66.161.203.34

PAGE 1

Q1: How did you hear about this study? (please check ALL that apply to you)	Eagle 99.3FM
Q2: Where do you live? (please check the ONE option that BEST applies to you)	Bright 74 Study Area (please refer to the Study Area Map below)
Q3: On an average WEEKDAY, what area do you travel to the most for work, school, shopping, etc.? (please check the ONE option that BEST applies to you)	Ohio (not Hamilton County)
Q4: On an average WEEKDAY, what times of day are you most likely to be traveling? (please check your top TWO)	4 am-7 am, 4 pm-6 pm
Q5: On an average WEEKDAY, which interchange do you use most frequently to travel on Interstate 74? (please check the ONE option that BEST applies to you) Please refer to the Interchange Map below as a reference	Harrison/Brookville Rd.
Q6: On an average WEEKEND day, what area do you travel to the most for work, school, place of worship, shopping, etc.? (please check the ONE option that BEST applies to you)	City of Harrison, Ohio
Q7: On an average WEEKEND day, what times of day are you most likely to be traveling? (please check your top TWO)	9 am-12 Noon
Q8: On an average WEEKEND day, which interchange do you use most frequently to travel on Interstate 74? (please check the ONE option that BEST applies to you) Please refer to the Interchange Map below as a reference	Harrison/Brookville Rd.
Q9: What potential outcomes from this study are most important to you? (please check your top THREE)	Maintain current roads (paving, striping), Preserve the rural quality of the area , Protect environmental resources (streams, hillsides, forests, wildlife, etc.)
Q10: Please use the space below to share any other issues or opportunities we should be mindful of during the Bright 74 Study?	<i>Respondent skipped this question</i>


#17

**COMPLETE***Answers Entered Manually***Collector:** Web Link - Manual Entry 3 (Web Link)**Started:** Thursday, February 25, 2016 8:57:07 AM**Last Modified:** Thursday, February 25, 2016 8:57:56 AM**Time Spent:** 00:00:49**IP Address:** 66.161.203.34

PAGE 1

Q1: How did you hear about this study? (please check ALL that apply to you)	The Beacon, Other (please explain): see open house summary
Q2: Where do you live? (please check the ONE option that BEST applies to you)	Dearborn County (outside Study Area and Lawrenceburg)
Q3: On an average WEEKDAY, what area do you travel to the most for work, school, shopping, etc.? (please check the ONE option that BEST applies to you)	Dearborn County (outside Study Area and Lawrenceburg)
Q4: On an average WEEKDAY, what times of day are you most likely to be traveling? (please check your top TWO)	9 am-12 Noon, 4 pm-6 pm
Q5: On an average WEEKDAY, which interchange do you use most frequently to travel on Interstate 74? (please check the ONE option that BEST applies to you) Please refer to the Interchange Map below as a reference	SR 1
Q6: On an average WEEKEND day, what area do you travel to the most for work, school, place of worship, shopping, etc.? (please check the ONE option that BEST applies to you)	City of Lawrenceburg (outside Study Area)
Q7: On an average WEEKEND day, what times of day are you most likely to be traveling? (please check your top TWO)	9 am-12 Noon, 4 pm-6 pm
Q8: On an average WEEKEND day, which interchange do you use most frequently to travel on Interstate 74? (please check the ONE option that BEST applies to you) Please refer to the Interchange Map below as a reference	I-275/Kilby Rd.
Q9: What potential outcomes from this study are most important to you? (please check your top THREE)	Improve travel safety , Shorten my travel time , Support new investment/economic development opportunities
Q10: Please use the space below to share any other issues or opportunities we should be mindful of during the Bright 74 Study?	<i>Respondent skipped this question</i>

#18

**COMPLETE***Answers Entered Manually***Collector:** Web Link - Manual Entry 3 (Web Link)**Started:** Thursday, February 25, 2016 8:57:59 AM**Last Modified:** Thursday, February 25, 2016 8:58:46 AM**Time Spent:** 00:00:46**IP Address:** 66.161.203.34

PAGE 1

Q1: How did you hear about this study? (please check ALL that apply to you)

The Beacon,
Dearborn County Register & Journal Press ,
Postcard/Direct Mailing

Q2: Where do you live? (please check the ONE option that BEST applies to you)

Bright 74 Study Area (please refer to the Study Area Map below)

Q3: On an average WEEKDAY, what area do you travel to the most for work, school, shopping, etc.? (please check the ONE option that BEST applies to you)

Bright 74 Study Area (please refer to the Study Area Map above)

Q4: On an average WEEKDAY, what times of day are you most likely to be traveling? (please check your top TWO)

9 am-12 Noon, 4 pm-6 pm

Q5: On an average WEEKDAY, which interchange do you use most frequently to travel on Interstate 74? (please check the ONE option that BEST applies to you) Please refer to the Interchange Map below as a reference

SR 1

Q6: On an average WEEKEND day, what area do you travel to the most for work, school, place of worship, shopping, etc.? (please check the ONE option that BEST applies to you)

City of Harrison, Ohio

Q7: On an average WEEKEND day, what times of day are you most likely to be traveling? (please check your top TWO)

4 pm-6 pm

Q8: On an average WEEKEND day, which interchange do you use most frequently to travel on Interstate 74? (please check the ONE option that BEST applies to you) Please refer to the Interchange Map below as a reference

New Haven Rd.


Q9: What potential outcomes from this study are most important to you? (please check your top THREE)

Maintain current roads (paving, striping),
Support new investment/economic development opportunities

Q10: Please use the space below to share any other issues or opportunities we should be mindful of during the Bright 74 Study?

Respondent skipped this question

#19

**COMPLETE***Answers Entered Manually***Collector:** Web Link - Manual Entry 3 (Web Link)**Started:** Thursday, February 25, 2016 8:58:47 AM**Last Modified:** Thursday, February 25, 2016 9:00:00 AM**Time Spent:** 00:01:12**IP Address:** 66.161.203.34

PAGE 1

Q1: How did you hear about this study? (please check ALL that apply to you)	Postcard/Direct Mailing
Q2: Where do you live? (please check the ONE option that BEST applies to you)	Bright 74 Study Area (please refer to the Study Area Map below)
Q3: On an average WEEKDAY, what area do you travel to the most for work, school, shopping, etc.? (please check the ONE option that BEST applies to you)	City of Harrison, Ohio
Q4: On an average WEEKDAY, what times of day are you most likely to be traveling? (please check your top TWO)	1 pm-4 pm
Q5: On an average WEEKDAY, which interchange do you use most frequently to travel on Interstate 74? (please check the ONE option that BEST applies to you) Please refer to the Interchange Map below as a reference	Dry Fork Rd.
Q6: On an average WEEKEND day, what area do you travel to the most for work, school, place of worship, shopping, etc.? (please check the ONE option that BEST applies to you)	City of Harrison, Ohio
Q7: On an average WEEKEND day, what times of day are you most likely to be traveling? (please check your top TWO)	12 Noon-1pm
Q8: On an average WEEKEND day, which interchange do you use most frequently to travel on Interstate 74? (please check the ONE option that BEST applies to you) Please refer to the Interchange Map below as a reference	Dry Fork Rd.
Q9: What potential outcomes from this study are most important to you? (please check your top THREE)	Maintain current roads (paving, striping), Preserve the rural quality of the area , Reduce emergency response times
Q10: Please use the space below to share any other issues or opportunities we should be mindful of during the Bright 74 Study?	<i>Respondent skipped this question</i>


#20

**COMPLETE***Answers Entered Manually***Collector:** Web Link - Manual Entry 3 (Web Link)**Started:** Thursday, February 25, 2016 9:00:02 AM**Last Modified:** Thursday, February 25, 2016 9:01:17 AM**Time Spent:** 00:01:14**IP Address:** 66.161.203.34

PAGE 1

Q1: How did you hear about this study? (please check ALL that apply to you)	Word of mouth
Q2: Where do you live? (please check the ONE option that BEST applies to you)	Bright 74 Study Area (please refer to the Study Area Map below)
Q3: On an average WEEKDAY, what area do you travel to the most for work, school, shopping, etc.? (please check the ONE option that BEST applies to you)	Hamilton County (outside of Harrison)
Q4: On an average WEEKDAY, what times of day are you most likely to be traveling? (please check your top TWO)	4 am-7 am, 4 pm-6 pm
Q5: On an average WEEKDAY, which interchange do you use most frequently to travel on Interstate 74? (please check the ONE option that BEST applies to you) Please refer to the Interchange Map below as a reference	I never travel on I-74
Q6: On an average WEEKEND day, what area do you travel to the most for work, school, place of worship, shopping, etc.? (please check the ONE option that BEST applies to you)	City of Harrison, Ohio
Q7: On an average WEEKEND day, what times of day are you most likely to be traveling? (please check your top TWO)	9 am-12 Noon, 4 pm-6 pm
Q8: On an average WEEKEND day, which interchange do you use most frequently to travel on Interstate 74? (please check the ONE option that BEST applies to you) Please refer to the Interchange Map below as a reference	New Haven Rd.
Q9: What potential outcomes from this study are most important to you? (please check your top THREE)	Minimize public costs, Preserve the rural quality of the area
Q10: Please use the space below to share any other issues or opportunities we should be mindful of during the Bright 74 Study?	<i>Respondent skipped this question</i>


#21

**COMPLETE***Answers Entered Manually***Collector:** Web Link - Manual Entry 3 (Web Link)**Started:** Thursday, February 25, 2016 9:01:19 AM**Last Modified:** Thursday, February 25, 2016 9:02:20 AM**Time Spent:** 00:01:00**IP Address:** 66.161.203.34

PAGE 1

Q1: How did you hear about this study? (please check ALL that apply to you)	The Beacon, Study Website: Bright74.oki.org
Q2: Where do you live? (please check the ONE option that BEST applies to you)	Bright 74 Study Area (please refer to the Study Area Map below)
Q3: On an average WEEKDAY, what area do you travel to the most for work, school, shopping, etc.? (please check the ONE option that BEST applies to you)	Ohio (not Hamilton County)
Q4: On an average WEEKDAY, what times of day are you most likely to be traveling? (please check your top TWO)	4 am-7 am, 4 pm-6 pm
Q5: On an average WEEKDAY, which interchange do you use most frequently to travel on Interstate 74? (please check the ONE option that BEST applies to you) Please refer to the Interchange Map below as a reference	Dry Fork Rd.
Q6: On an average WEEKEND day, what area do you travel to the most for work, school, place of worship, shopping, etc.? (please check the ONE option that BEST applies to you)	City of Harrison, Ohio
Q7: On an average WEEKEND day, what times of day are you most likely to be traveling? (please check your top TWO)	9 am-12 Noon, 4 pm-6 pm
Q8: On an average WEEKEND day, which interchange do you use most frequently to travel on Interstate 74? (please check the ONE option that BEST applies to you) Please refer to the Interchange Map below as a reference	New Haven Rd.
Q9: What potential outcomes from this study are most important to you? (please check your top THREE)	Create more opportunities to bike and walk , Protect environmental resources (streams, hillsides, forests, wildlife, etc.) , Shorten my travel time
Q10: Please use the space below to share any other issues or opportunities we should be mindful of during the Bright 74 Study?	<i>Respondent skipped this question</i>


#22

**COMPLETE***Answers Entered Manually***Collector:** Web Link - Manual Entry 3 (Web Link)**Started:** Thursday, February 25, 2016 9:02:22 AM**Last Modified:** Thursday, February 25, 2016 9:03:20 AM**Time Spent:** 00:00:57**IP Address:** 66.161.203.34

PAGE 1

Q1: How did you hear about this study? (please check ALL that apply to you)	The Beacon
Q2: Where do you live? (please check the ONE option that BEST applies to you)	Dearborn County (outside Study Area and Lawrenceburg)
Q3: On an average WEEKDAY, what area do you travel to the most for work, school, shopping, etc.? (please check the ONE option that BEST applies to you)	City of Harrison, Ohio
Q4: On an average WEEKDAY, what times of day are you most likely to be traveling? (please check your top TWO)	7 am-9 am, 6 pm-10 pm
Q5: On an average WEEKDAY, which interchange do you use most frequently to travel on Interstate 74? (please check the ONE option that BEST applies to you) Please refer to the Interchange Map below as a reference	Harrison/Brookville Rd.
Q6: On an average WEEKEND day, what area do you travel to the most for work, school, place of worship, shopping, etc.? (please check the ONE option that BEST applies to you)	City of Harrison, Ohio
Q7: On an average WEEKEND day, what times of day are you most likely to be traveling? (please check your top TWO)	4 pm-6 pm, 6 pm-10 pm
Q8: On an average WEEKEND day, which interchange do you use most frequently to travel on Interstate 74? (please check the ONE option that BEST applies to you) Please refer to the Interchange Map below as a reference	Dry Fork Rd.
Q9: What potential outcomes from this study are most important to you? (please check your top THREE)	Create more opportunities to bike and walk , Improve travel safety , Reduce emergency response times
Q10: Please use the space below to share any other issues or opportunities we should be mindful of during the Bright 74 Study?	<i>Respondent skipped this question</i>


#23

**COMPLETE***Answers Entered Manually***Collector:** Web Link - Manual Entry 3 (Web Link)**Started:** Thursday, February 25, 2016 9:03:22 AM**Last Modified:** Thursday, February 25, 2016 9:04:20 AM**Time Spent:** 00:00:58**IP Address:** 66.161.203.34

PAGE 1

Q1: How did you hear about this study? (please check ALL that apply to you)	The Beacon
Q2: Where do you live? (please check the ONE option that BEST applies to you)	Indiana (not Dearborn County)
Q3: On an average WEEKDAY, what area do you travel to the most for work, school, shopping, etc.? (please check the ONE option that BEST applies to you)	Indiana (not Dearborn County)
Q4: On an average WEEKDAY, what times of day are you most likely to be traveling? (please check your top TWO)	9 am-12 Noon, 1 pm-4 pm
Q5: On an average WEEKDAY, which interchange do you use most frequently to travel on Interstate 74? (please check the ONE option that BEST applies to you) Please refer to the Interchange Map below as a reference	SR 1
Q6: On an average WEEKEND day, what area do you travel to the most for work, school, place of worship, shopping, etc.? (please check the ONE option that BEST applies to you)	City of Lawrenceburg (outside Study Area)
Q7: On an average WEEKEND day, what times of day are you most likely to be traveling? (please check your top TWO)	9 am-12 Noon, 1 pm-4 pm
Q8: On an average WEEKEND day, which interchange do you use most frequently to travel on Interstate 74? (please check the ONE option that BEST applies to you) Please refer to the Interchange Map below as a reference	I never travel on I-74
Q9: What potential outcomes from this study are most important to you? (please check your top THREE)	Improve travel safety, Reduce emergency response times, Support new investment/economic development opportunities
Q10: Please use the space below to share any other issues or opportunities we should be mindful of during the Bright 74 Study?	<i>Respondent skipped this question</i>

#24

**COMPLETE***Answers Entered Manually***Collector:** Web Link - Manual Entry 3 (Web Link)**Started:** Thursday, February 25, 2016 9:04:23 AM**Last Modified:** Thursday, February 25, 2016 9:06:04 AM**Time Spent:** 00:01:41**IP Address:** 66.161.203.34

PAGE 1

Q1: How did you hear about this study? (please check ALL that apply to you)

The Beacon,
Dearborn County Register & Journal Press ,
Eagle 99.3FM, Postcard/Direct Mailing,
Social Media: Facebook, Twitter, etc. ,
Study Website: Bright74.oki.org, Word of mouth,
Other (please explain): see open house summary

Q2: Where do you live? (please check the ONE option that BEST applies to you)

Bright 74 Study Area (please refer to the Study Area Map below)

Q3: On an average WEEKDAY, what area do you travel to the most for work, school, shopping, etc.? (please check the ONE option that BEST applies to you)

Hamilton County (outside of Harrison)

Q4: On an average WEEKDAY, what times of day are you most likely to be traveling? (please check your top TWO)

7 am-9 am, 4 pm-6 pm

Q5: On an average WEEKDAY, which interchange do you use most frequently to travel on Interstate 74? (please check the ONE option that BEST applies to you) Please refer to the Interchange Map below as a reference

Dry Fork Rd.

Q6: On an average WEEKEND day, what area do you travel to the most for work, school, place of worship, shopping, etc.? (please check the ONE option that BEST applies to you)

Bright 74 Study Area (please refer to the Study Area Map below)

Q7: On an average WEEKEND day, what times of day are you most likely to be traveling? (please check your top TWO)

9 am-12 Noon, 6 pm-10 pm

Q8: On an average WEEKEND day, which interchange do you use most frequently to travel on Interstate 74? (please check the ONE option that BEST applies to you) Please refer to the Interchange Map below as a reference

Dry Fork Rd.


Q9: What potential outcomes from this study are most important to you? (please check your top THREE)

Improve travel safety ,
Preserve the rural quality of the area ,
Shorten my travel time

Q10: Please use the space below to share any other issues or opportunities we should be mindful of during the Bright 74 Study?

Respondent skipped this question


#25

**COMPLETE***Answers Entered Manually***Collector:** Web Link - Manual Entry 3 (Web Link)**Started:** Thursday, February 25, 2016 9:06:06 AM**Last Modified:** Thursday, February 25, 2016 9:06:52 AM**Time Spent:** 00:00:46**IP Address:** 66.161.203.34

PAGE 1

Q1: How did you hear about this study? (please check ALL that apply to you)	Word of mouth
Q2: Where do you live? (please check the ONE option that BEST applies to you)	Bright 74 Study Area (please refer to the Study Area Map below)
Q3: On an average WEEKDAY, what area do you travel to the most for work, school, shopping, etc.? (please check the ONE option that BEST applies to you)	City of Harrison, Ohio
Q4: On an average WEEKDAY, what times of day are you most likely to be traveling? (please check your top TWO)	4 am-7 am, 1 pm-4 pm
Q5: On an average WEEKDAY, which interchange do you use most frequently to travel on Interstate 74? (please check the ONE option that BEST applies to you) Please refer to the Interchange Map below as a reference	SR 1
Q6: On an average WEEKEND day, what area do you travel to the most for work, school, place of worship, shopping, etc.? (please check the ONE option that BEST applies to you)	City of Harrison, Ohio
Q7: On an average WEEKEND day, what times of day are you most likely to be traveling? (please check your top TWO)	4 am-7 am
Q8: On an average WEEKEND day, which interchange do you use most frequently to travel on Interstate 74? (please check the ONE option that BEST applies to you) Please refer to the Interchange Map below as a reference	Harrison/Brookville Rd.
Q9: What potential outcomes from this study are most important to you? (please check your top THREE)	Preserve the rural quality of the area , Shorten my travel time
Q10: Please use the space below to share any other issues or opportunities we should be mindful of during the Bright 74 Study?	<i>Respondent skipped this question</i>


#26

**COMPLETE***Answers Entered Manually***Collector:** Web Link - Manual Entry 3 (Web Link)**Started:** Thursday, February 25, 2016 9:07:36 AM**Last Modified:** Thursday, February 25, 2016 9:08:22 AM**Time Spent:** 00:00:45**IP Address:** 66.161.203.34

PAGE 1

Q1: How did you hear about this study? (please check ALL that apply to you)	Postcard/Direct Mailing
Q2: Where do you live? (please check the ONE option that BEST applies to you)	Bright 74 Study Area (please refer to the Study Area Map below)
Q3: On an average WEEKDAY, what area do you travel to the most for work, school, shopping, etc.? (please check the ONE option that BEST applies to you)	City of Harrison, Ohio
Q4: On an average WEEKDAY, what times of day are you most likely to be traveling? (please check your top TWO)	1 pm-4 pm
Q5: On an average WEEKDAY, which interchange do you use most frequently to travel on Interstate 74? (please check the ONE option that BEST applies to you) Please refer to the Interchange Map below as a reference	Dry Fork Rd.
Q6: On an average WEEKEND day, what area do you travel to the most for work, school, place of worship, shopping, etc.? (please check the ONE option that BEST applies to you)	City of Harrison, Ohio
Q7: On an average WEEKEND day, what times of day are you most likely to be traveling? (please check your top TWO)	12 Noon-1pm
Q8: On an average WEEKEND day, which interchange do you use most frequently to travel on Interstate 74? (please check the ONE option that BEST applies to you) Please refer to the Interchange Map below as a reference	Dry Fork Rd.
Q9: What potential outcomes from this study are most important to you? (please check your top THREE)	Minimize public costs, Preserve the rural quality of the area , Shorten my travel time
Q10: Please use the space below to share any other issues or opportunities we should be mindful of during the Bright 74 Study?	<i>Respondent skipped this question</i>

#27

**COMPLETE***Answers Entered Manually***Collector:** Web Link - Manual Entry 3 (Web Link)**Started:** Thursday, February 25, 2016 9:08:27 AM**Last Modified:** Thursday, February 25, 2016 9:09:27 AM**Time Spent:** 00:01:00**IP Address:** 66.161.203.34

PAGE 1

Q1: How did you hear about this study? (please check ALL that apply to you)

Eagle 99.3FM, Postcard/Direct Mailing,
Social Media: Facebook, Twitter, etc. ,
Word of mouth

Q2: Where do you live? (please check the ONE option that BEST applies to you)

Bright 74 Study Area (please refer to the Study Area Map below)

Q3: On an average WEEKDAY, what area do you travel to the most for work, school, shopping, etc.? (please check the ONE option that BEST applies to you)

Hamilton County (outside of Harrison)

Q4: On an average WEEKDAY, what times of day are you most likely to be traveling? (please check your top TWO)

4 am-7 am, 7 am-9 am

Q5: On an average WEEKDAY, which interchange do you use most frequently to travel on Interstate 74? (please check the ONE option that BEST applies to you) Please refer to the Interchange Map below as a reference

I-275/Kilby Rd.

Q6: On an average WEEKEND day, what area do you travel to the most for work, school, place of worship, shopping, etc.? (please check the ONE option that BEST applies to you)

City of Harrison, Ohio

Q7: On an average WEEKEND day, what times of day are you most likely to be traveling? (please check your top TWO)

9 am-12 Noon, 6 pm-10 pm

Q8: On an average WEEKEND day, which interchange do you use most frequently to travel on Interstate 74? (please check the ONE option that BEST applies to you) Please refer to the Interchange Map below as a reference

New Haven Rd.


Q9: What potential outcomes from this study are most important to you? (please check your top THREE)

Preserve the rural quality of the area ,
Protect environmental resources (streams, hillsides, forests, wildlife, etc.)
,
Reduce emergency response times

Q10: Please use the space below to share any other issues or opportunities we should be mindful of during the Bright 74 Study?

Respondent skipped this question

#28

**COMPLETE***Answers Entered Manually***Collector:** Web Link - Manual Entry 3 (Web Link)**Started:** Thursday, February 25, 2016 9:09:33 AM**Last Modified:** Thursday, February 25, 2016 9:10:33 AM**Time Spent:** 00:00:59**IP Address:** 66.161.203.34

PAGE 1

Q1: How did you hear about this study? (please check ALL that apply to you)

Dearborn County Register & Journal Press ,
Other (please explain): see open house summary

Q2: Where do you live? (please check the ONE option that BEST applies to you)

Dearborn County (outside Study Area and Lawrenceburg)

Q3: On an average WEEKDAY, what area do you travel to the most for work, school, shopping, etc.? (please check the ONE option that BEST applies to you)

Dearborn County (outside Study Area and Lawrenceburg)

Q4: On an average WEEKDAY, what times of day are you most likely to be traveling? (please check your top TWO)

7 am-9 am, 4 pm-6 pm

Q5: On an average WEEKDAY, which interchange do you use most frequently to travel on Interstate 74? (please check the ONE option that BEST applies to you) Please refer to the Interchange Map below as a reference

SR 1

Q6: On an average WEEKEND day, what area do you travel to the most for work, school, place of worship, shopping, etc.? (please check the ONE option that BEST applies to you)

Dearborn County (outside Study Area and Lawrenceburg)

Q7: On an average WEEKEND day, what times of day are you most likely to be traveling? (please check your top TWO)

7 am-9 am, 6 pm-10 pm

Q8: On an average WEEKEND day, which interchange do you use most frequently to travel on Interstate 74? (please check the ONE option that BEST applies to you) Please refer to the Interchange Map below as a reference

SR 1

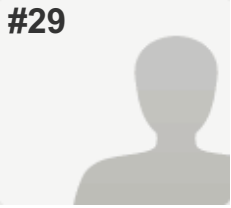
Q9: What potential outcomes from this study are most important to you? (please check your top THREE)

Improve travel safety ,
Maintain current roads (paving, striping),
Preserve the rural quality of the area

Q10: Please use the space below to share any other issues or opportunities we should be mindful of during the Bright 74 Study?

Respondent skipped this question

#29

**COMPLETE***Answers Entered Manually***Collector:** Web Link - Manual Entry 3 (Web Link)**Started:** Thursday, February 25, 2016 9:10:35 AM**Last Modified:** Thursday, February 25, 2016 9:11:35 AM**Time Spent:** 00:01:00**IP Address:** 66.161.203.34

PAGE 1

Q1: How did you hear about this study? (please check ALL that apply to you)

The Beacon, Eagle 99.3FM,
Social Media: Facebook, Twitter, etc. ,
Word of mouth

Q2: Where do you live? (please check the ONE option that BEST applies to you)

Bright 74 Study Area (please refer to the Study Area Map below)

Q3: On an average WEEKDAY, what area do you travel to the most for work, school, shopping, etc.? (please check the ONE option that BEST applies to you)

City of Harrison, Ohio

Q4: On an average WEEKDAY, what times of day are you most likely to be traveling? (please check your top TWO)

7 am-9 am, 4 pm-6 pm

Q5: On an average WEEKDAY, which interchange do you use most frequently to travel on Interstate 74? (please check the ONE option that BEST applies to you) Please refer to the Interchange Map below as a reference

New Haven Rd.

Q6: On an average WEEKEND day, what area do you travel to the most for work, school, place of worship, shopping, etc.? (please check the ONE option that BEST applies to you)

City of Harrison, Ohio

Q7: On an average WEEKEND day, what times of day are you most likely to be traveling? (please check your top TWO)

9 am-12 Noon, 6 pm-10 pm

Q8: On an average WEEKEND day, which interchange do you use most frequently to travel on Interstate 74? (please check the ONE option that BEST applies to you) Please refer to the Interchange Map below as a reference

New Haven Rd.

Q9: What potential outcomes from this study are most important to you? (please check your top THREE)

Maintain current roads (paving, striping),
Preserve the rural quality of the area ,
Protect environmental resources (streams, hillsides, forests, wildlife, etc.)

Q10: Please use the space below to share any other issues or opportunities we should be mindful of during the Bright 74 Study?

Respondent skipped this question

#30

**COMPLETE***Answers Entered Manually***Collector:** Web Link - Manual Entry 3 (Web Link)**Started:** Thursday, February 25, 2016 9:11:37 AM**Last Modified:** Thursday, February 25, 2016 9:12:40 AM**Time Spent:** 00:01:03**IP Address:** 66.161.203.34

PAGE 1

Q1: How did you hear about this study? (please check ALL that apply to you)

The Beacon, Eagle 99.3FM,
Postcard/Direct Mailing,
Social Media: Facebook, Twitter, etc.

Q2: Where do you live? (please check the ONE option that BEST applies to you)

Bright 74 Study Area (please refer to the Study Area Map below)

Q3: On an average WEEKDAY, what area do you travel to the most for work, school, shopping, etc.? (please check the ONE option that BEST applies to you)

City of Lawrenceburg (outside Study Area)

Q4: On an average WEEKDAY, what times of day are you most likely to be traveling? (please check your top TWO)

9 am-12 Noon, 1 pm-4 pm

Q5: On an average WEEKDAY, which interchange do you use most frequently to travel on Interstate 74? (please check the ONE option that BEST applies to you) Please refer to the Interchange Map below as a reference

I never travel on I-74

Q6: On an average WEEKEND day, what area do you travel to the most for work, school, place of worship, shopping, etc.? (please check the ONE option that BEST applies to you)

Dearborn County (outside Study Area and Lawrenceburg)

Q7: On an average WEEKEND day, what times of day are you most likely to be traveling? (please check your top TWO)

9 am-12 Noon

Q8: On an average WEEKEND day, which interchange do you use most frequently to travel on Interstate 74? (please check the ONE option that BEST applies to you) Please refer to the Interchange Map below as a reference

New Haven Rd.


Q9: What potential outcomes from this study are most important to you? (please check your top THREE)

Improve travel safety, Minimize public costs,
Shorten my travel time

Q10: Please use the space below to share any other issues or opportunities we should be mindful of during the Bright 74 Study?

Respondent skipped this question


#31

**COMPLETE***Answers Entered Manually***Collector:** Web Link - Manual Entry 3 (Web Link)**Started:** Thursday, February 25, 2016 9:12:42 AM**Last Modified:** Thursday, February 25, 2016 9:13:47 AM**Time Spent:** 00:01:04**IP Address:** 66.161.203.34

PAGE 1

Q1: How did you hear about this study? (please check ALL that apply to you)	The Beacon, Dearborn County Register & Journal Press
Q2: Where do you live? (please check the ONE option that BEST applies to you)	Dearborn County (outside Study Area and Lawrenceburg)
Q3: On an average WEEKDAY, what area do you travel to the most for work, school, shopping, etc.? (please check the ONE option that BEST applies to you)	City of Lawrenceburg (outside Study Area)
Q4: On an average WEEKDAY, what times of day are you most likely to be traveling? (please check your top TWO)	1 pm-4 pm
Q5: On an average WEEKDAY, which interchange do you use most frequently to travel on Interstate 74? (please check the ONE option that BEST applies to you) Please refer to the Interchange Map below as a reference	SR 1
Q6: On an average WEEKEND day, what area do you travel to the most for work, school, place of worship, shopping, etc.? (please check the ONE option that BEST applies to you)	Dearborn County (outside Study Area and Lawrenceburg)
Q7: On an average WEEKEND day, what times of day are you most likely to be traveling? (please check your top TWO)	1 pm-4 pm
Q8: On an average WEEKEND day, which interchange do you use most frequently to travel on Interstate 74? (please check the ONE option that BEST applies to you) Please refer to the Interchange Map below as a reference	SR 1
Q9: What potential outcomes from this study are most important to you? (please check your top THREE)	Improve travel safety, Maintain current roads (paving, striping), Support new investment/economic development opportunities
Q10: Please use the space below to share any other issues or opportunities we should be mindful of during the Bright 74 Study?	<i>Respondent skipped this question</i>


#32

**COMPLETE***Answers Entered Manually***Collector:** Web Link - Manual Entry 3 (Web Link)**Started:** Thursday, February 25, 2016 9:13:48 AM**Last Modified:** Thursday, February 25, 2016 9:14:44 AM**Time Spent:** 00:00:55**IP Address:** 66.161.203.34

PAGE 1

Q1: How did you hear about this study? (please check ALL that apply to you)	The Beacon, Postcard/Direct Mailing
Q2: Where do you live? (please check the ONE option that BEST applies to you)	Bright 74 Study Area (please refer to the Study Area Map below)
Q3: On an average WEEKDAY, what area do you travel to the most for work, school, shopping, etc.? (please check the ONE option that BEST applies to you)	City of Harrison, Ohio
Q4: On an average WEEKDAY, what times of day are you most likely to be traveling? (please check your top TWO)	9 am-12 Noon, 1 pm-4 pm
Q5: On an average WEEKDAY, which interchange do you use most frequently to travel on Interstate 74? (please check the ONE option that BEST applies to you) Please refer to the Interchange Map below as a reference	New Haven Rd.
Q6: On an average WEEKEND day, what area do you travel to the most for work, school, place of worship, shopping, etc.? (please check the ONE option that BEST applies to you)	City of Harrison, Ohio
Q7: On an average WEEKEND day, what times of day are you most likely to be traveling? (please check your top TWO)	9 am-12 Noon
Q8: On an average WEEKEND day, which interchange do you use most frequently to travel on Interstate 74? (please check the ONE option that BEST applies to you) Please refer to the Interchange Map below as a reference	New Haven Rd.
Q9: What potential outcomes from this study are most important to you? (please check your top THREE)	Maintain current roads (paving, striping), Preserve the rural quality of the area , Protect environmental resources (streams, hillsides, forests, wildlife, etc.)
Q10: Please use the space below to share any other issues or opportunities we should be mindful of during the Bright 74 Study?	<i>Respondent skipped this question</i>


#33

**COMPLETE***Answers Entered Manually***Collector:** Web Link - Manual Entry 3 (Web Link)**Started:** Thursday, February 25, 2016 9:14:46 AM**Last Modified:** Thursday, February 25, 2016 9:15:34 AM**Time Spent:** 00:00:47**IP Address:** 66.161.203.34

PAGE 1

Q1: How did you hear about this study? (please check ALL that apply to you)	Dearborn County Register & Journal Press
Q2: Where do you live? (please check the ONE option that BEST applies to you)	Dearborn County (outside Study Area and Lawrenceburg)
Q3: On an average WEEKDAY, what area do you travel to the most for work, school, shopping, etc.? (please check the ONE option that BEST applies to you)	City of Lawrenceburg (outside Study Area)
Q4: On an average WEEKDAY, what times of day are you most likely to be traveling? (please check your top TWO)	1 pm-4 pm
Q5: On an average WEEKDAY, which interchange do you use most frequently to travel on Interstate 74? (please check the ONE option that BEST applies to you) Please refer to the Interchange Map below as a reference	SR 1
Q6: On an average WEEKEND day, what area do you travel to the most for work, school, place of worship, shopping, etc.? (please check the ONE option that BEST applies to you)	Dearborn County (outside Study Area and Lawrenceburg)
Q7: On an average WEEKEND day, what times of day are you most likely to be traveling? (please check your top TWO)	1 pm-4 pm
Q8: On an average WEEKEND day, which interchange do you use most frequently to travel on Interstate 74? (please check the ONE option that BEST applies to you) Please refer to the Interchange Map below as a reference	SR 1
Q9: What potential outcomes from this study are most important to you? (please check your top THREE)	Maintain current roads (paving, striping), Preserve the rural quality of the area
Q10: Please use the space below to share any other issues or opportunities we should be mindful of during the Bright 74 Study?	<i>Respondent skipped this question</i>


#34

**COMPLETE***Answers Entered Manually***Collector:** Web Link - Manual Entry 3 (Web Link)**Started:** Thursday, February 25, 2016 9:15:42 AM**Last Modified:** Thursday, February 25, 2016 9:16:48 AM**Time Spent:** 00:01:05**IP Address:** 66.161.203.34

PAGE 1

Q1: How did you hear about this study? (please check ALL that apply to you)	Dearborn County Register & Journal Press , Postcard/Direct Mailing
Q2: Where do you live? (please check the ONE option that BEST applies to you)	City of Harrison, Ohio
Q3: On an average WEEKDAY, what area do you travel to the most for work, school, shopping, etc.? (please check the ONE option that BEST applies to you)	City of Harrison, Ohio
Q4: On an average WEEKDAY, what times of day are you most likely to be traveling? (please check your top TWO)	7 am-9 am, 6 pm-10 pm
Q5: On an average WEEKDAY, which interchange do you use most frequently to travel on Interstate 74? (please check the ONE option that BEST applies to you) Please refer to the Interchange Map below as a reference	New Haven Rd.
Q6: On an average WEEKEND day, what area do you travel to the most for work, school, place of worship, shopping, etc.? (please check the ONE option that BEST applies to you)	Hamilton County (outside of Harrison)
Q7: On an average WEEKEND day, what times of day are you most likely to be traveling? (please check your top TWO)	12 Noon-1pm, 6 pm-10 pm
Q8: On an average WEEKEND day, which interchange do you use most frequently to travel on Interstate 74? (please check the ONE option that BEST applies to you) Please refer to the Interchange Map below as a reference	New Haven Rd.
Q9: What potential outcomes from this study are most important to you? (please check your top THREE)	Maintain current roads (paving, striping), Shorten my travel time, Other (please explain): see open house summary
Q10: Please use the space below to share any other issues or opportunities we should be mindful of during the Bright 74 Study?	<i>Respondent skipped this question</i>

#35

**COMPLETE***Answers Entered Manually***Collector:** Web Link - Manual Entry 3 (Web Link)**Started:** Thursday, February 25, 2016 9:16:52 AM**Last Modified:** Thursday, February 25, 2016 9:17:47 AM**Time Spent:** 00:00:55**IP Address:** 66.161.203.34

PAGE 1

Q1: How did you hear about this study? (please check ALL that apply to you)

The Beacon,
Dearborn County Register & Journal Press ,
Eagle 99.3FM

Q2: Where do you live? (please check the ONE option that BEST applies to you)

Dearborn County (outside Study Area and Lawrenceburg)

Q3: On an average WEEKDAY, what area do you travel to the most for work, school, shopping, etc.? (please check the ONE option that BEST applies to you)

City of Lawrenceburg (outside Study Area)

Q4: On an average WEEKDAY, what times of day are you most likely to be traveling? (please check your top TWO)

7 am-9 am, 4 pm-6 pm

Q5: On an average WEEKDAY, which interchange do you use most frequently to travel on Interstate 74? (please check the ONE option that BEST applies to you) Please refer to the Interchange Map below as a reference

I-275/Kilby Rd.

Q6: On an average WEEKEND day, what area do you travel to the most for work, school, place of worship, shopping, etc.? (please check the ONE option that BEST applies to you)

City of Lawrenceburg (outside Study Area)

Q7: On an average WEEKEND day, what times of day are you most likely to be traveling? (please check your top TWO)

7 am-9 am, 12 Noon-1pm

Q8: On an average WEEKEND day, which interchange do you use most frequently to travel on Interstate 74? (please check the ONE option that BEST applies to you) Please refer to the Interchange Map below as a reference

I-275/Bellevue Dr. (US 50)


Q9: What potential outcomes from this study are most important to you? (please check your top THREE)

Maintain current roads (paving, striping),
Preserve the rural quality of the area ,
Protect environmental resources (streams, hillsides, forests, wildlife, etc.)

Q10: Please use the space below to share any other issues or opportunities we should be mindful of during the Bright 74 Study?

Respondent skipped this question


#36

**COMPLETE***Answers Entered Manually***Collector:** Web Link - Manual Entry 3 (Web Link)**Started:** Thursday, February 25, 2016 9:17:50 AM**Last Modified:** Thursday, February 25, 2016 9:18:29 AM**Time Spent:** 00:00:39**IP Address:** 66.161.203.34

PAGE 1

Q1: How did you hear about this study? (please check ALL that apply to you)	The Beacon
Q2: Where do you live? (please check the ONE option that BEST applies to you)	Bright 74 Study Area (please refer to the Study Area Map below)
Q3: On an average WEEKDAY, what area do you travel to the most for work, school, shopping, etc.? (please check the ONE option that BEST applies to you)	City of Harrison, Ohio
Q4: On an average WEEKDAY, what times of day are you most likely to be traveling? (please check your top TWO)	9 am-12 Noon, 4 pm-6 pm
Q5: On an average WEEKDAY, which interchange do you use most frequently to travel on Interstate 74? (please check the ONE option that BEST applies to you) Please refer to the Interchange Map below as a reference	New Haven Rd.
Q6: On an average WEEKEND day, what area do you travel to the most for work, school, place of worship, shopping, etc.? (please check the ONE option that BEST applies to you)	City of Harrison, Ohio
Q7: On an average WEEKEND day, what times of day are you most likely to be traveling? (please check your top TWO)	1 pm-4 pm
Q8: On an average WEEKEND day, which interchange do you use most frequently to travel on Interstate 74? (please check the ONE option that BEST applies to you) Please refer to the Interchange Map below as a reference	New Haven Rd.
Q9: What potential outcomes from this study are most important to you? (please check your top THREE)	Maintain current roads (paving, striping)
Q10: Please use the space below to share any other issues or opportunities we should be mindful of during the Bright 74 Study?	<i>Respondent skipped this question</i>

#37

**COMPLETE***Answers Entered Manually***Collector:** Web Link - Manual Entry 3 (Web Link)**Started:** Thursday, February 25, 2016 9:18:31 AM**Last Modified:** Thursday, February 25, 2016 9:20:37 AM**Time Spent:** 00:02:05**IP Address:** 66.161.203.34

PAGE 1

Q1: How did you hear about this study? (please check ALL that apply to you)

Dearborn County Register & Journal Press ,
Other (please explain): see open house summary

Q2: Where do you live? (please check the ONE option that BEST applies to you)

Bright 74 Study Area (please refer to the Study Area Map below)

Q3: On an average WEEKDAY, what area do you travel to the most for work, school, shopping, etc.? (please check the ONE option that BEST applies to you)

Dearborn County (outside Study Area and Lawrenceburg)

Q4: On an average WEEKDAY, what times of day are you most likely to be traveling? (please check your top TWO)

7 am-9 am, 1 pm-4 pm

Q5: On an average WEEKDAY, which interchange do you use most frequently to travel on Interstate 74? (please check the ONE option that BEST applies to you) Please refer to the Interchange Map below as a reference

I never travel on I-74

Q6: On an average WEEKEND day, what area do you travel to the most for work, school, place of worship, shopping, etc.? (please check the ONE option that BEST applies to you)

City of Harrison, Ohio

Q7: On an average WEEKEND day, what times of day are you most likely to be traveling? (please check your top TWO)

4 pm-6 pm, 6 pm-10 pm

Q8: On an average WEEKEND day, which interchange do you use most frequently to travel on Interstate 74? (please check the ONE option that BEST applies to you) Please refer to the Interchange Map below as a reference

Harrison/Brookville Rd.

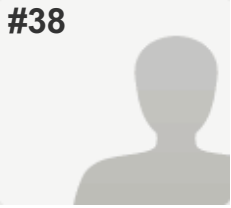
Q9: What potential outcomes from this study are most important to you? (please check your top THREE)

Create more opportunities to bike and walk ,
Preserve the rural quality of the area ,
Other (please explain): see open house summary

Q10: Please use the space below to share any other issues or opportunities we should be mindful of during the Bright 74 Study?

Respondent skipped this question

#38

**COMPLETE***Answers Entered Manually***Collector:** Web Link - Manual Entry 3 (Web Link)**Started:** Thursday, February 25, 2016 9:20:44 AM**Last Modified:** Thursday, February 25, 2016 9:21:48 AM**Time Spent:** 00:01:04**IP Address:** 66.161.203.34

PAGE 1

Q1: How did you hear about this study? (please check ALL that apply to you)

The Beacon,
Dearborn County Register & Journal Press ,
Word of mouth

Q2: Where do you live? (please check the ONE option that BEST applies to you)

Bright 74 Study Area (please refer to the Study Area Map below)

Q3: On an average WEEKDAY, what area do you travel to the most for work, school, shopping, etc.? (please check the ONE option that BEST applies to you)

City of Harrison, Ohio

Q4: On an average WEEKDAY, what times of day are you most likely to be traveling? (please check your top TWO)

4 am-7 am, 6 pm-10 pm

Q5: On an average WEEKDAY, which interchange do you use most frequently to travel on Interstate 74? (please check the ONE option that BEST applies to you) Please refer to the Interchange Map below as a reference

New Haven Rd.

Q6: On an average WEEKEND day, what area do you travel to the most for work, school, place of worship, shopping, etc.? (please check the ONE option that BEST applies to you)

Bright 74 Study Area (please refer to the Study Area Map below)

Q7: On an average WEEKEND day, what times of day are you most likely to be traveling? (please check your top TWO)

9 am-12 Noon, 4 pm-6 pm

Q8: On an average WEEKEND day, which interchange do you use most frequently to travel on Interstate 74? (please check the ONE option that BEST applies to you) Please refer to the Interchange Map below as a reference

New Haven Rd.

Q9: What potential outcomes from this study are most important to you? (please check your top THREE)

Maintain current roads (paving, striping),
Preserve the rural quality of the area ,
Protect environmental resources (streams, hillsides, forests, wildlife, etc.)

Q10: Please use the space below to share any other issues or opportunities we should be mindful of during the Bright 74 Study?

Respondent skipped this question

#39

**COMPLETE***Answers Entered Manually***Collector:** Web Link - Manual Entry 3 (Web Link)**Started:** Thursday, February 25, 2016 9:21:53 AM**Last Modified:** Thursday, February 25, 2016 9:23:34 AM**Time Spent:** 00:01:40**IP Address:** 66.161.203.34

PAGE 1

Q1: How did you hear about this study? (please check ALL that apply to you)	The Beacon
Q2: Where do you live? (please check the ONE option that BEST applies to you)	Dearborn County (outside Study Area and Lawrenceburg)
Q3: On an average WEEKDAY, what area do you travel to the most for work, school, shopping, etc.? (please check the ONE option that BEST applies to you)	Bright 74 Study Area (please refer to the Study Area Map above)
Q4: On an average WEEKDAY, what times of day are you most likely to be traveling? (please check your top TWO)	9 am-12 Noon, 4 pm-6 pm
Q5: On an average WEEKDAY, which interchange do you use most frequently to travel on Interstate 74? (please check the ONE option that BEST applies to you) Please refer to the Interchange Map below as a reference	SR 1
Q6: On an average WEEKEND day, what area do you travel to the most for work, school, place of worship, shopping, etc.? (please check the ONE option that BEST applies to you)	Bright 74 Study Area (please refer to the Study Area Map below)
Q7: On an average WEEKEND day, what times of day are you most likely to be traveling? (please check your top TWO)	9 am-12 Noon, 1 pm-4 pm
Q8: On an average WEEKEND day, which interchange do you use most frequently to travel on Interstate 74? (please check the ONE option that BEST applies to you) Please refer to the Interchange Map below as a reference	SR 1
Q9: What potential outcomes from this study are most important to you? (please check your top THREE)	<p>Improve travel safety,</p> <p>Reduce emergency response times,</p> <p>Support new investment/economic development opportunities</p>
Q10: Please use the space below to share any other issues or opportunities we should be mindful of during the Bright 74 Study?	<i>Respondent skipped this question</i>


#40

**COMPLETE***Answers Entered Manually***Collector:** Web Link - Manual Entry 3 (Web Link)**Started:** Thursday, February 25, 2016 9:23:42 AM**Last Modified:** Thursday, February 25, 2016 9:24:32 AM**Time Spent:** 00:00:50**IP Address:** 66.161.203.34

PAGE 1

Q1: How did you hear about this study? (please check ALL that apply to you)	Other (please explain): see open house summary
Q2: Where do you live? (please check the ONE option that BEST applies to you)	Bright 74 Study Area (please refer to the Study Area Map below)
Q3: On an average WEEKDAY, what area do you travel to the most for work, school, shopping, etc.? (please check the ONE option that BEST applies to you)	Bright 74 Study Area (please refer to the Study Area Map above)
Q4: On an average WEEKDAY, what times of day are you most likely to be traveling? (please check your top TWO)	4 am-7 am, 6 pm-10 pm
Q5: On an average WEEKDAY, which interchange do you use most frequently to travel on Interstate 74? (please check the ONE option that BEST applies to you) Please refer to the Interchange Map below as a reference	I never travel on I-74
Q6: On an average WEEKEND day, what area do you travel to the most for work, school, place of worship, shopping, etc.? (please check the ONE option that BEST applies to you)	Bright 74 Study Area (please refer to the Study Area Map below)
Q7: On an average WEEKEND day, what times of day are you most likely to be traveling? (please check your top TWO)	1 am-4 am
Q8: On an average WEEKEND day, which interchange do you use most frequently to travel on Interstate 74? (please check the ONE option that BEST applies to you) Please refer to the Interchange Map below as a reference	Dry Fork Rd.
Q9: What potential outcomes from this study are most important to you? (please check your top THREE)	<p>Improve travel safety,</p> <p>Maintain current roads (paving, striping),</p> <p>Protect environmental resources (streams, hillsides, forests, wildlife, etc.)</p>
Q10: Please use the space below to share any other issues or opportunities we should be mindful of during the Bright 74 Study?	<i>Respondent skipped this question</i>

#41

**COMPLETE***Answers Entered Manually***Collector:** Web Link - Manual Entry 3 (Web Link)**Started:** Thursday, February 25, 2016 9:24:57 AM**Last Modified:** Thursday, February 25, 2016 9:25:49 AM**Time Spent:** 00:00:52**IP Address:** 66.161.203.34

PAGE 1

Q1: How did you hear about this study? (please check ALL that apply to you)

Dearborn County Register & Journal Press ,
Postcard/Direct Mailing,
Social Media: Facebook, Twitter, etc. ,
Study Website: Bright74.oki.org

Q2: Where do you live? (please check the ONE option that BEST applies to you)

Bright 74 Study Area (please refer to the Study Area Map below)

Q3: On an average WEEKDAY, what area do you travel to the most for work, school, shopping, etc.? (please check the ONE option that BEST applies to you)

Hamilton County (outside of Harrison)

Q4: On an average WEEKDAY, what times of day are you most likely to be traveling? (please check your top TWO)

4 am-7 am, 4 pm-6 pm

Q5: On an average WEEKDAY, which interchange do you use most frequently to travel on Interstate 74? (please check the ONE option that BEST applies to you) Please refer to the Interchange Map below as a reference

Dry Fork Rd.

Q6: On an average WEEKEND day, what area do you travel to the most for work, school, place of worship, shopping, etc.? (please check the ONE option that BEST applies to you)

Dearborn County (outside Study Area and Lawrenceburg)

Q7: On an average WEEKEND day, what times of day are you most likely to be traveling? (please check your top TWO)

7 am-9 am, 6 pm-10 pm

Q8: On an average WEEKEND day, which interchange do you use most frequently to travel on Interstate 74? (please check the ONE option that BEST applies to you) Please refer to the Interchange Map below as a reference

Dry Fork Rd.


Q9: What potential outcomes from this study are most important to you? (please check your top THREE)

Create more opportunities to bike and walk ,
Improve travel safety ,
Maintain current roads (paving, striping)

Q10: Please use the space below to share any other issues or opportunities we should be mindful of during the Bright 74 Study?

Respondent skipped this question


#42

**COMPLETE***Answers Entered Manually***Collector:** Web Link - Manual Entry 3 (Web Link)**Started:** Thursday, February 25, 2016 9:25:51 AM**Last Modified:** Thursday, February 25, 2016 9:26:59 AM**Time Spent:** 00:01:07**IP Address:** 66.161.203.34

PAGE 1

Q1: How did you hear about this study? (please check ALL that apply to you)	The Beacon, Postcard/Direct Mailing
Q2: Where do you live? (please check the ONE option that BEST applies to you)	Bright 74 Study Area (please refer to the Study Area Map below)
Q3: On an average WEEKDAY, what area do you travel to the most for work, school, shopping, etc.? (please check the ONE option that BEST applies to you)	Hamilton County (outside of Harrison)
Q4: On an average WEEKDAY, what times of day are you most likely to be traveling? (please check your top TWO)	7 am-9 am, 4 pm-6 pm
Q5: On an average WEEKDAY, which interchange do you use most frequently to travel on Interstate 74? (please check the ONE option that BEST applies to you) Please refer to the Interchange Map below as a reference	I-275/Kilby Rd.
Q6: On an average WEEKEND day, what area do you travel to the most for work, school, place of worship, shopping, etc.? (please check the ONE option that BEST applies to you)	City of Harrison, Ohio
Q7: On an average WEEKEND day, what times of day are you most likely to be traveling? (please check your top TWO)	9 am-12 Noon, 1 pm-4 pm
Q8: On an average WEEKEND day, which interchange do you use most frequently to travel on Interstate 74? (please check the ONE option that BEST applies to you) Please refer to the Interchange Map below as a reference	New Haven Rd.
Q9: What potential outcomes from this study are most important to you? (please check your top THREE)	<p>Preserve the rural quality of the area ,</p> <p>Protect environmental resources (streams, hillsides, forests, wildlife, etc.)</p> <p>,</p> <p>Shorten my travel time</p>
Q10: Please use the space below to share any other issues or opportunities we should be mindful of during the Bright 74 Study?	<i>Respondent skipped this question</i>


#43

**COMPLETE***Answers Entered Manually***Collector:** Web Link - Manual Entry 3 (Web Link)**Started:** Thursday, February 25, 2016 9:27:01 AM**Last Modified:** Thursday, February 25, 2016 9:27:56 AM**Time Spent:** 00:00:54**IP Address:** 66.161.203.34

PAGE 1

Q1: How did you hear about this study? (please check ALL that apply to you)	The Beacon, Postcard/Direct Mailing
Q2: Where do you live? (please check the ONE option that BEST applies to you)	Bright 74 Study Area (please refer to the Study Area Map below)
Q3: On an average WEEKDAY, what area do you travel to the most for work, school, shopping, etc.? (please check the ONE option that BEST applies to you)	Hamilton County (outside of Harrison)
Q4: On an average WEEKDAY, what times of day are you most likely to be traveling? (please check your top TWO)	7 am-9 am
Q5: On an average WEEKDAY, which interchange do you use most frequently to travel on Interstate 74? (please check the ONE option that BEST applies to you) Please refer to the Interchange Map below as a reference	I-275/Kilby Rd.
Q6: On an average WEEKEND day, what area do you travel to the most for work, school, place of worship, shopping, etc.? (please check the ONE option that BEST applies to you)	Hamilton County (outside of Harrison)
Q7: On an average WEEKEND day, what times of day are you most likely to be traveling? (please check your top TWO)	9 am-12 Noon
Q8: On an average WEEKEND day, which interchange do you use most frequently to travel on Interstate 74? (please check the ONE option that BEST applies to you) Please refer to the Interchange Map below as a reference	SR 1
Q9: What potential outcomes from this study are most important to you? (please check your top THREE)	Improve travel safety, Shorten my travel time, Support new investment/economic development opportunities
Q10: Please use the space below to share any other issues or opportunities we should be mindful of during the Bright 74 Study?	<i>Respondent skipped this question</i>

#44

**COMPLETE***Answers Entered Manually***Collector:** Web Link - Manual Entry 3 (Web Link)**Started:** Thursday, February 25, 2016 9:27:58 AM**Last Modified:** Thursday, February 25, 2016 9:48:49 AM**Time Spent:** 00:20:50**IP Address:** 66.161.203.34

PAGE 1

Q1: How did you hear about this study? (please check ALL that apply to you)

Eagle 99.3FM, Postcard/Direct Mailing,
Social Media: Facebook, Twitter, etc. ,
Word of mouth

Q2: Where do you live? (please check the ONE option that BEST applies to you)

Bright 74 Study Area (please refer to the Study Area Map below)

Q3: On an average WEEKDAY, what area do you travel to the most for work, school, shopping, etc.? (please check the ONE option that BEST applies to you)

Hamilton County (outside of Harrison)

Q4: On an average WEEKDAY, what times of day are you most likely to be traveling? (please check your top TWO)

4 am-7 am, 4 pm-6 pm

Q5: On an average WEEKDAY, which interchange do you use most frequently to travel on Interstate 74? (please check the ONE option that BEST applies to you) Please refer to the Interchange Map below as a reference

New Haven Rd.

Q6: On an average WEEKEND day, what area do you travel to the most for work, school, place of worship, shopping, etc.? (please check the ONE option that BEST applies to you)

Bright 74 Study Area (please refer to the Study Area Map below)

Q7: On an average WEEKEND day, what times of day are you most likely to be traveling? (please check your top TWO)

9 am-12 Noon, 6 pm-10 pm

Q8: On an average WEEKEND day, which interchange do you use most frequently to travel on Interstate 74? (please check the ONE option that BEST applies to you) Please refer to the Interchange Map below as a reference

New Haven Rd.


Q9: What potential outcomes from this study are most important to you? (please check your top THREE)

Create more opportunities to bike and walk ,
Maintain current roads (paving, striping),
Protect environmental resources (streams, hillsides, forests, wildlife, etc.)

Q10: Please use the space below to share any other issues or opportunities we should be mindful of during the Bright 74 Study?

Respondent skipped this question


#45

**COMPLETE***Answers Entered Manually***Collector:** Web Link - Manual Entry 3 (Web Link)**Started:** Thursday, February 25, 2016 9:48:54 AM**Last Modified:** Thursday, February 25, 2016 9:51:05 AM**Time Spent:** 00:02:10**IP Address:** 66.161.203.34

PAGE 1

Q1: How did you hear about this study? (please check ALL that apply to you)	Postcard/Direct Mailing, Word of mouth
Q2: Where do you live? (please check the ONE option that BEST applies to you)	Bright 74 Study Area (please refer to the Study Area Map below)
Q3: On an average WEEKDAY, what area do you travel to the most for work, school, shopping, etc.? (please check the ONE option that BEST applies to you)	Hamilton County (outside of Harrison)
Q4: On an average WEEKDAY, what times of day are you most likely to be traveling? (please check your top TWO)	4 am-7 am
Q5: On an average WEEKDAY, which interchange do you use most frequently to travel on Interstate 74? (please check the ONE option that BEST applies to you) Please refer to the Interchange Map below as a reference	Dry Fork Rd.
Q6: On an average WEEKEND day, what area do you travel to the most for work, school, place of worship, shopping, etc.? (please check the ONE option that BEST applies to you)	City of Harrison, Ohio
Q7: On an average WEEKEND day, what times of day are you most likely to be traveling? (please check your top TWO)	4 am-7 am
Q8: On an average WEEKEND day, which interchange do you use most frequently to travel on Interstate 74? (please check the ONE option that BEST applies to you) Please refer to the Interchange Map below as a reference	New Haven Rd.
Q9: What potential outcomes from this study are most important to you? (please check your top THREE)	Maintain current roads (paving, striping)
Q10: Please use the space below to share any other issues or opportunities we should be mindful of during the Bright 74 Study?	<i>Respondent skipped this question</i>

#46

**COMPLETE***Answers Entered Manually***Collector:** Web Link - Manual Entry 3 (Web Link)**Started:** Thursday, February 25, 2016 9:54:54 AM**Last Modified:** Thursday, February 25, 2016 9:55:38 AM**Time Spent:** 00:00:44**IP Address:** 66.161.203.34

PAGE 1

Q1: How did you hear about this study? (please check ALL that apply to you)	The Beacon, Postcard/Direct Mailing
Q2: Where do you live? (please check the ONE option that BEST applies to you)	Bright 74 Study Area (please refer to the Study Area Map below)
Q3: On an average WEEKDAY, what area do you travel to the most for work, school, shopping, etc.? (please check the ONE option that BEST applies to you)	Hamilton County (outside of Harrison)
Q4: On an average WEEKDAY, what times of day are you most likely to be traveling? (please check your top TWO)	4 pm-6 pm
Q5: On an average WEEKDAY, which interchange do you use most frequently to travel on Interstate 74? (please check the ONE option that BEST applies to you) Please refer to the Interchange Map below as a reference	Harrison/Brookville Rd.
Q6: On an average WEEKEND day, what area do you travel to the most for work, school, place of worship, shopping, etc.? (please check the ONE option that BEST applies to you)	Dearborn County (outside Study Area and Lawrenceburg)
Q7: On an average WEEKEND day, what times of day are you most likely to be traveling? (please check your top TWO)	9 am-12 Noon
Q8: On an average WEEKEND day, which interchange do you use most frequently to travel on Interstate 74? (please check the ONE option that BEST applies to you) Please refer to the Interchange Map below as a reference	Harrison/Brookville Rd.
Q9: What potential outcomes from this study are most important to you? (please check your top THREE)	Other (please explain): see open house summary
Q10: Please use the space below to share any other issues or opportunities we should be mindful of during the Bright 74 Study?	<i>Respondent skipped this question</i>


#47

**COMPLETE***Answers Entered Manually***Collector:** Web Link - Manual Entry 3 (Web Link)**Started:** Thursday, February 25, 2016 9:55:49 AM**Last Modified:** Thursday, February 25, 2016 9:56:31 AM**Time Spent:** 00:00:42**IP Address:** 66.161.203.34

PAGE 1

Q1: How did you hear about this study? (please check ALL that apply to you)	The Beacon, Word of mouth
Q2: Where do you live? (please check the ONE option that BEST applies to you)	Bright 74 Study Area (please refer to the Study Area Map below)
Q3: On an average WEEKDAY, what area do you travel to the most for work, school, shopping, etc.? (please check the ONE option that BEST applies to you)	City of Harrison, Ohio
Q4: On an average WEEKDAY, what times of day are you most likely to be traveling? (please check your top TWO)	9 am-12 Noon, 1 pm-4 pm
Q5: On an average WEEKDAY, which interchange do you use most frequently to travel on Interstate 74? (please check the ONE option that BEST applies to you) Please refer to the Interchange Map below as a reference	New Haven Rd.
Q6: On an average WEEKEND day, what area do you travel to the most for work, school, place of worship, shopping, etc.? (please check the ONE option that BEST applies to you)	Indiana (not Dearborn County)
Q7: On an average WEEKEND day, what times of day are you most likely to be traveling? (please check your top TWO)	7 am-9 am
Q8: On an average WEEKEND day, which interchange do you use most frequently to travel on Interstate 74? (please check the ONE option that BEST applies to you) Please refer to the Interchange Map below as a reference	New Haven Rd.
Q9: What potential outcomes from this study are most important to you? (please check your top THREE)	Improve travel safety, Maintain current roads (paving, striping)
Q10: Please use the space below to share any other issues or opportunities we should be mindful of during the Bright 74 Study?	<i>Respondent skipped this question</i>


#48

**COMPLETE***Answers Entered Manually***Collector:** Web Link - Manual Entry 3 (Web Link)**Started:** Thursday, February 25, 2016 9:56:54 AM**Last Modified:** Thursday, February 25, 2016 10:40:01 AM**Time Spent:** 00:43:07**IP Address:** 66.161.203.34

PAGE 1

Q1: How did you hear about this study? (please check ALL that apply to you)	The Beacon, Postcard/Direct Mailing
Q2: Where do you live? (please check the ONE option that BEST applies to you)	Bright 74 Study Area (please refer to the Study Area Map below)
Q3: On an average WEEKDAY, what area do you travel to the most for work, school, shopping, etc.? (please check the ONE option that BEST applies to you)	City of Harrison, Ohio
Q4: On an average WEEKDAY, what times of day are you most likely to be traveling? (please check your top TWO)	12 Noon-1pm, 1 pm-4 pm
Q5: On an average WEEKDAY, which interchange do you use most frequently to travel on Interstate 74? (please check the ONE option that BEST applies to you) Please refer to the Interchange Map below as a reference	I-275/Kilby Rd.
Q6: On an average WEEKEND day, what area do you travel to the most for work, school, place of worship, shopping, etc.? (please check the ONE option that BEST applies to you)	Indiana (not Dearborn County)
Q7: On an average WEEKEND day, what times of day are you most likely to be traveling? (please check your top TWO)	9 am-12 Noon
Q8: On an average WEEKEND day, which interchange do you use most frequently to travel on Interstate 74? (please check the ONE option that BEST applies to you) Please refer to the Interchange Map below as a reference	SR 1
Q9: What potential outcomes from this study are most important to you? (please check your top THREE)	Improve travel safety, Maintain current roads (paving, striping), Preserve the rural quality of the area
Q10: Please use the space below to share any other issues or opportunities we should be mindful of during the Bright 74 Study?	<i>Respondent skipped this question</i>


#49

**COMPLETE***Answers Entered Manually***Collector:** Web Link - Manual Entry 3 (Web Link)**Started:** Thursday, February 25, 2016 10:40:03 AM**Last Modified:** Thursday, February 25, 2016 10:40:47 AM**Time Spent:** 00:00:43**IP Address:** 66.161.203.34

PAGE 1

Q1: How did you hear about this study? (please check ALL that apply to you)	Postcard/Direct Mailing
Q2: Where do you live? (please check the ONE option that BEST applies to you)	Bright 74 Study Area (please refer to the Study Area Map below)
Q3: On an average WEEKDAY, what area do you travel to the most for work, school, shopping, etc.? (please check the ONE option that BEST applies to you)	City of Harrison, Ohio
Q4: On an average WEEKDAY, what times of day are you most likely to be traveling? (please check your top TWO)	9 am-12 Noon
Q5: On an average WEEKDAY, which interchange do you use most frequently to travel on Interstate 74? (please check the ONE option that BEST applies to you) Please refer to the Interchange Map below as a reference	I-275/Kilby Rd.
Q6: On an average WEEKEND day, what area do you travel to the most for work, school, place of worship, shopping, etc.? (please check the ONE option that BEST applies to you)	Indiana (not Dearborn County)
Q7: On an average WEEKEND day, what times of day are you most likely to be traveling? (please check your top TWO)	9 am-12 Noon
Q8: On an average WEEKEND day, which interchange do you use most frequently to travel on Interstate 74? (please check the ONE option that BEST applies to you) Please refer to the Interchange Map below as a reference	SR 1
Q9: What potential outcomes from this study are most important to you? (please check your top THREE)	Maintain current roads (paving, striping), Preserve the rural quality of the area , Protect environmental resources (streams, hillsides, forests, wildlife, etc.)
Q10: Please use the space below to share any other issues or opportunities we should be mindful of during the Bright 74 Study?	<i>Respondent skipped this question</i>


#50

**COMPLETE***Answers Entered Manually***Collector:** Web Link - Manual Entry 3 (Web Link)**Started:** Thursday, February 25, 2016 10:41:00 AM**Last Modified:** Thursday, February 25, 2016 10:41:43 AM**Time Spent:** 00:00:43**IP Address:** 66.161.203.34

PAGE 1

Q1: How did you hear about this study? (please check ALL that apply to you)	The Beacon, Postcard/Direct Mailing
Q2: Where do you live? (please check the ONE option that BEST applies to you)	Bright 74 Study Area (please refer to the Study Area Map below)
Q3: On an average WEEKDAY, what area do you travel to the most for work, school, shopping, etc.? (please check the ONE option that BEST applies to you)	City of Harrison, Ohio
Q4: On an average WEEKDAY, what times of day are you most likely to be traveling? (please check your top TWO)	7 am-9 am, 1 pm-4 pm
Q5: On an average WEEKDAY, which interchange do you use most frequently to travel on Interstate 74? (please check the ONE option that BEST applies to you) Please refer to the Interchange Map below as a reference	New Haven Rd.
Q6: On an average WEEKEND day, what area do you travel to the most for work, school, place of worship, shopping, etc.? (please check the ONE option that BEST applies to you)	City of Harrison, Ohio
Q7: On an average WEEKEND day, what times of day are you most likely to be traveling? (please check your top TWO)	1 pm-4 pm
Q8: On an average WEEKEND day, which interchange do you use most frequently to travel on Interstate 74? (please check the ONE option that BEST applies to you) Please refer to the Interchange Map below as a reference	New Haven Rd.
Q9: What potential outcomes from this study are most important to you? (please check your top THREE)	Minimize public costs, Preserve the rural quality of the area , Reduce emergency response times
Q10: Please use the space below to share any other issues or opportunities we should be mindful of during the Bright 74 Study?	<i>Respondent skipped this question</i>

#51

**COMPLETE***Answers Entered Manually***Collector:** Web Link - Manual Entry 3 (Web Link)**Started:** Thursday, February 25, 2016 10:41:49 AM**Last Modified:** Thursday, February 25, 2016 10:42:36 AM**Time Spent:** 00:00:46**IP Address:** 66.161.203.34

PAGE 1

Q1: How did you hear about this study? (please check ALL that apply to you)

Study Website: Bright74.oki.org,
Other (please explain): see open house summary

Q2: Where do you live? (please check the ONE option that BEST applies to you)

Hamilton County (outside of Harrison)

Q3: On an average WEEKDAY, what area do you travel to the most for work, school, shopping, etc.? (please check the ONE option that BEST applies to you)

Hamilton County (outside of Harrison)

Q4: On an average WEEKDAY, what times of day are you most likely to be traveling? (please check your top TWO)

9 am-12 Noon, 4 pm-6 pm

Q5: On an average WEEKDAY, which interchange do you use most frequently to travel on Interstate 74? (please check the ONE option that BEST applies to you) Please refer to the Interchange Map below as a reference

I-275/Kilby Rd.

Q6: On an average WEEKEND day, what area do you travel to the most for work, school, place of worship, shopping, etc.? (please check the ONE option that BEST applies to you)

Hamilton County (outside of Harrison)

Q7: On an average WEEKEND day, what times of day are you most likely to be traveling? (please check your top TWO)

9 am-12 Noon, 6 pm-10 pm

Q8: On an average WEEKEND day, which interchange do you use most frequently to travel on Interstate 74? (please check the ONE option that BEST applies to you) Please refer to the Interchange Map below as a reference

I-275/Kilby Rd.


Q9: What potential outcomes from this study are most important to you? (please check your top THREE)

Improve travel safety,
Reduce emergency response times,
Support new investment/economic development opportunities

Q10: Please use the space below to share any other issues or opportunities we should be mindful of during the Bright 74 Study?

Respondent skipped this question

#52

**COMPLETE***Answers Entered Manually***Collector:** Web Link - Manual Entry 3 (Web Link)**Started:** Thursday, February 25, 2016 10:42:38 AM**Last Modified:** Thursday, February 25, 2016 10:43:38 AM**Time Spent:** 00:01:00**IP Address:** 66.161.203.34

PAGE 1

Q1: How did you hear about this study? (please check ALL that apply to you)

The Beacon,
Dearborn County Register & Journal Press ,
Eagle 99.3FM, Word of mouth

Q2: Where do you live? (please check the ONE option that BEST applies to you)

Hamilton County (outside of Harrison)

Q3: On an average WEEKDAY, what area do you travel to the most for work, school, shopping, etc.? (please check the ONE option that BEST applies to you)

City of Lawrenceburg (outside Study Area)

Q4: On an average WEEKDAY, what times of day are you most likely to be traveling? (please check your top TWO)

9 am-12 Noon, 1 pm-4 pm

Q5: On an average WEEKDAY, which interchange do you use most frequently to travel on Interstate 74? (please check the ONE option that BEST applies to you) Please refer to the Interchange Map below as a reference

I-275/Bellevue Dr. (US 50)

Q6: On an average WEEKEND day, what area do you travel to the most for work, school, place of worship, shopping, etc.? (please check the ONE option that BEST applies to you)

Bright 74 Study Area (please refer to the Study Area Map below)

Q7: On an average WEEKEND day, what times of day are you most likely to be traveling? (please check your top TWO)

7 am-9 am

Q8: On an average WEEKEND day, which interchange do you use most frequently to travel on Interstate 74? (please check the ONE option that BEST applies to you) Please refer to the Interchange Map below as a reference

SR 1


Q9: What potential outcomes from this study are most important to you? (please check your top THREE)

Improve travel safety ,
Reduce emergency response times ,
Support new investment/economic development opportunities

Q10: Please use the space below to share any other issues or opportunities we should be mindful of during the Bright 74 Study?

Respondent skipped this question


#53

**COMPLETE***Answers Entered Manually***Collector:** Web Link - Manual Entry 3 (Web Link)**Started:** Thursday, February 25, 2016 10:43:40 AM**Last Modified:** Thursday, February 25, 2016 10:44:55 AM**Time Spent:** 00:01:14**IP Address:** 66.161.203.34

PAGE 1

Q1: How did you hear about this study? (please check ALL that apply to you)	Study Website: Bright74.oki.org, Word of mouth
Q2: Where do you live? (please check the ONE option that BEST applies to you)	Bright 74 Study Area (please refer to the Study Area Map below)
Q3: On an average WEEKDAY, what area do you travel to the most for work, school, shopping, etc.? (please check the ONE option that BEST applies to you)	Hamilton County (outside of Harrison)
Q4: On an average WEEKDAY, what times of day are you most likely to be traveling? (please check your top TWO)	4 am-7 am, 4 pm-6 pm
Q5: On an average WEEKDAY, which interchange do you use most frequently to travel on Interstate 74? (please check the ONE option that BEST applies to you) Please refer to the Interchange Map below as a reference	Harrison/Brookville Rd.
Q6: On an average WEEKEND day, what area do you travel to the most for work, school, place of worship, shopping, etc.? (please check the ONE option that BEST applies to you)	City of Harrison, Ohio
Q7: On an average WEEKEND day, what times of day are you most likely to be traveling? (please check your top TWO)	9 am-12 Noon
Q8: On an average WEEKEND day, which interchange do you use most frequently to travel on Interstate 74? (please check the ONE option that BEST applies to you) Please refer to the Interchange Map below as a reference	Harrison/Brookville Rd.
Q9: What potential outcomes from this study are most important to you? (please check your top THREE)	Improve travel safety , Preserve the rural quality of the area , Protect environmental resources (streams, hillsides, forests, wildlife, etc.)
Q10: Please use the space below to share any other issues or opportunities we should be mindful of during the Bright 74 Study?	<i>Respondent skipped this question</i>


#54

**COMPLETE***Answers Entered Manually***Collector:** Web Link - Manual Entry 3 (Web Link)**Started:** Thursday, February 25, 2016 10:45:02 AM**Last Modified:** Thursday, February 25, 2016 10:45:55 AM**Time Spent:** 00:00:52**IP Address:** 66.161.203.34

PAGE 1

Q1: How did you hear about this study? (please check ALL that apply to you)	The Beacon, Postcard/Direct Mailing, Study Website: Bright74.oki.org
Q2: Where do you live? (please check the ONE option that BEST applies to you)	Bright 74 Study Area (please refer to the Study Area Map below)
Q3: On an average WEEKDAY, what area do you travel to the most for work, school, shopping, etc.? (please check the ONE option that BEST applies to you)	Hamilton County (outside of Harrison)
Q4: On an average WEEKDAY, what times of day are you most likely to be traveling? (please check your top TWO)	7 am-9 am, 4 pm-6 pm
Q5: On an average WEEKDAY, which interchange do you use most frequently to travel on Interstate 74? (please check the ONE option that BEST applies to you) Please refer to the Interchange Map below as a reference	Harrison/Brookville Rd.
Q6: On an average WEEKEND day, what area do you travel to the most for work, school, place of worship, shopping, etc.? (please check the ONE option that BEST applies to you)	City of Harrison, Ohio
Q7: On an average WEEKEND day, what times of day are you most likely to be traveling? (please check your top TWO)	9 am-12 Noon
Q8: On an average WEEKEND day, which interchange do you use most frequently to travel on Interstate 74? (please check the ONE option that BEST applies to you) Please refer to the Interchange Map below as a reference	Harrison/Brookville Rd.
Q9: What potential outcomes from this study are most important to you? (please check your top THREE)	Improve travel safety , Preserve the rural quality of the area , Protect environmental resources (streams, hillsides, forests, wildlife, etc.)
Q10: Please use the space below to share any other issues or opportunities we should be mindful of during the Bright 74 Study?	<i>Respondent skipped this question</i>


#55

**COMPLETE***Answers Entered Manually***Collector:** Web Link - Manual Entry 3 (Web Link)**Started:** Thursday, February 25, 2016 10:45:57 AM**Last Modified:** Thursday, February 25, 2016 10:46:40 AM**Time Spent:** 00:00:43**IP Address:** 66.161.203.34

PAGE 1

Q1: How did you hear about this study? (please check ALL that apply to you)	Eagle 99.3FM
Q2: Where do you live? (please check the ONE option that BEST applies to you)	Dearborn County (outside Study Area and Lawrenceburg)
Q3: On an average WEEKDAY, what area do you travel to the most for work, school, shopping, etc.? (please check the ONE option that BEST applies to you)	City of Lawrenceburg (outside Study Area)
Q4: On an average WEEKDAY, what times of day are you most likely to be traveling? (please check your top TWO)	4 am-7 am, 1 pm-4 pm
Q5: On an average WEEKDAY, which interchange do you use most frequently to travel on Interstate 74? (please check the ONE option that BEST applies to you) Please refer to the Interchange Map below as a reference	SR 1
Q6: On an average WEEKEND day, what area do you travel to the most for work, school, place of worship, shopping, etc.? (please check the ONE option that BEST applies to you)	City of Lawrenceburg (outside Study Area)
Q7: On an average WEEKEND day, what times of day are you most likely to be traveling? (please check your top TWO)	9 am-12 Noon
Q8: On an average WEEKEND day, which interchange do you use most frequently to travel on Interstate 74? (please check the ONE option that BEST applies to you) Please refer to the Interchange Map below as a reference	SR 1
Q9: What potential outcomes from this study are most important to you? (please check your top THREE)	Minimize public costs, Reduce emergency response times, Support new investment/economic development opportunities
Q10: Please use the space below to share any other issues or opportunities we should be mindful of during the Bright 74 Study?	<i>Respondent skipped this question</i>


#56

**COMPLETE***Answers Entered Manually***Collector:** Web Link - Manual Entry 3 (Web Link)**Started:** Thursday, February 25, 2016 10:46:47 AM**Last Modified:** Thursday, February 25, 2016 10:47:38 AM**Time Spent:** 00:00:50**IP Address:** 66.161.203.34

PAGE 1

Q1: How did you hear about this study? (please check ALL that apply to you)	Word of mouth
Q2: Where do you live? (please check the ONE option that BEST applies to you)	City of Harrison, Ohio
Q3: On an average WEEKDAY, what area do you travel to the most for work, school, shopping, etc.? (please check the ONE option that BEST applies to you)	Dearborn County (outside Study Area and Lawrenceburg)
Q4: On an average WEEKDAY, what times of day are you most likely to be traveling? (please check your top TWO)	7 am-9 am, 4 pm-6 pm
Q5: On an average WEEKDAY, which interchange do you use most frequently to travel on Interstate 74? (please check the ONE option that BEST applies to you) Please refer to the Interchange Map below as a reference	New Haven Rd.
Q6: On an average WEEKEND day, what area do you travel to the most for work, school, place of worship, shopping, etc.? (please check the ONE option that BEST applies to you)	Hamilton County (outside of Harrison)
Q7: On an average WEEKEND day, what times of day are you most likely to be traveling? (please check your top TWO)	9 am-12 Noon, 6 pm-10 pm
Q8: On an average WEEKEND day, which interchange do you use most frequently to travel on Interstate 74? (please check the ONE option that BEST applies to you) Please refer to the Interchange Map below as a reference	New Haven Rd.
Q9: What potential outcomes from this study are most important to you? (please check your top THREE)	Improve travel safety, Reduce emergency response times, Support new investment/economic development opportunities
Q10: Please use the space below to share any other issues or opportunities we should be mindful of during the Bright 74 Study?	<i>Respondent skipped this question</i>

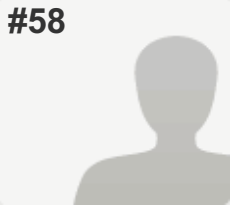
#57

**COMPLETE***Answers Entered Manually***Collector:** Web Link - Manual Entry 3 (Web Link)**Started:** Thursday, February 25, 2016 10:47:40 AM**Last Modified:** Thursday, February 25, 2016 10:48:30 AM**Time Spent:** 00:00:49**IP Address:** 66.161.203.34

PAGE 1

Q1: How did you hear about this study? (please check ALL that apply to you)	Other (please explain): see open house summary
Q2: Where do you live? (please check the ONE option that BEST applies to you)	Dearborn County (outside Study Area and Lawrenceburg)
Q3: On an average WEEKDAY, what area do you travel to the most for work, school, shopping, etc.? (please check the ONE option that BEST applies to you)	Dearborn County (outside Study Area and Lawrenceburg)
Q4: On an average WEEKDAY, what times of day are you most likely to be traveling? (please check your top TWO)	7 am-9 am, 1 pm-4 pm
Q5: On an average WEEKDAY, which interchange do you use most frequently to travel on Interstate 74? (please check the ONE option that BEST applies to you) Please refer to the Interchange Map below as a reference	SR 1
Q6: On an average WEEKEND day, what area do you travel to the most for work, school, place of worship, shopping, etc.? (please check the ONE option that BEST applies to you)	Indiana (not Dearborn County)
Q7: On an average WEEKEND day, what times of day are you most likely to be traveling? (please check your top TWO)	9 am-12 Noon, 10 pm-1 am
Q8: On an average WEEKEND day, which interchange do you use most frequently to travel on Interstate 74? (please check the ONE option that BEST applies to you) Please refer to the Interchange Map below as a reference	SR 1
Q9: What potential outcomes from this study are most important to you? (please check your top THREE)	Maintain current roads (paving, striping), Minimize public costs, Protect environmental resources (streams, hillsides, forests, wildlife, etc.)
Q10: Please use the space below to share any other issues or opportunities we should be mindful of during the Bright 74 Study?	<i>Respondent skipped this question</i>


#58

**COMPLETE***Answers Entered Manually***Collector:** Web Link - Manual Entry 3 (Web Link)**Started:** Thursday, February 25, 2016 10:48:32 AM**Last Modified:** Thursday, February 25, 2016 10:49:17 AM**Time Spent:** 00:00:45**IP Address:** 66.161.203.34

PAGE 1

Q1: How did you hear about this study? (please check ALL that apply to you)	The Beacon, Postcard/Direct Mailing
Q2: Where do you live? (please check the ONE option that BEST applies to you)	Dearborn County (outside Study Area and Lawrenceburg)
Q3: On an average WEEKDAY, what area do you travel to the most for work, school, shopping, etc.? (please check the ONE option that BEST applies to you)	Dearborn County (outside Study Area and Lawrenceburg)
Q4: On an average WEEKDAY, what times of day are you most likely to be traveling? (please check your top TWO)	6 pm-10 pm
Q5: On an average WEEKDAY, which interchange do you use most frequently to travel on Interstate 74? (please check the ONE option that BEST applies to you) Please refer to the Interchange Map below as a reference	SR 1
Q6: On an average WEEKEND day, what area do you travel to the most for work, school, place of worship, shopping, etc.? (please check the ONE option that BEST applies to you)	Indiana (not Dearborn County)
Q7: On an average WEEKEND day, what times of day are you most likely to be traveling? (please check your top TWO)	9 am-12 Noon
Q8: On an average WEEKEND day, which interchange do you use most frequently to travel on Interstate 74? (please check the ONE option that BEST applies to you) Please refer to the Interchange Map below as a reference	SR 1
Q9: What potential outcomes from this study are most important to you? (please check your top THREE)	Maintain current roads (paving, striping), Minimize public costs, Preserve the rural quality of the area
Q10: Please use the space below to share any other issues or opportunities we should be mindful of during the Bright 74 Study?	<i>Respondent skipped this question</i>

#59

**COMPLETE***Answers Entered Manually***Collector:** Web Link - Manual Entry 3 (Web Link)**Started:** Thursday, February 25, 2016 10:49:20 AM**Last Modified:** Thursday, February 25, 2016 10:50:03 AM**Time Spent:** 00:00:43**IP Address:** 66.161.203.34

PAGE 1

Q1: How did you hear about this study? (please check ALL that apply to you)	Dearborn County Register & Journal Press
Q2: Where do you live? (please check the ONE option that BEST applies to you)	Bright 74 Study Area (please refer to the Study Area Map below)
Q3: On an average WEEKDAY, what area do you travel to the most for work, school, shopping, etc.? (please check the ONE option that BEST applies to you)	Dearborn County (outside Study Area and Lawrenceburg)
Q4: On an average WEEKDAY, what times of day are you most likely to be traveling? (please check your top TWO)	7 am-9 am, 6 pm-10 pm
Q5: On an average WEEKDAY, which interchange do you use most frequently to travel on Interstate 74? (please check the ONE option that BEST applies to you) Please refer to the Interchange Map below as a reference	SR 1
Q6: On an average WEEKEND day, what area do you travel to the most for work, school, place of worship, shopping, etc.? (please check the ONE option that BEST applies to you)	Bright 74 Study Area (please refer to the Study Area Map below)
Q7: On an average WEEKEND day, what times of day are you most likely to be traveling? (please check your top TWO)	9 am-12 Noon, 6 pm-10 pm
Q8: On an average WEEKEND day, which interchange do you use most frequently to travel on Interstate 74? (please check the ONE option that BEST applies to you) Please refer to the Interchange Map below as a reference	SR 1
Q9: What potential outcomes from this study are most important to you? (please check your top THREE)	Maintain current roads (paving, striping), Minimize public costs, Preserve the rural quality of the area
Q10: Please use the space below to share any other issues or opportunities we should be mindful of during the Bright 74 Study?	<i>Respondent skipped this question</i>


#60

**COMPLETE***Answers Entered Manually***Collector:** Web Link - Manual Entry 3 (Web Link)**Started:** Thursday, February 25, 2016 10:50:05 AM**Last Modified:** Thursday, February 25, 2016 10:50:47 AM**Time Spent:** 00:00:42**IP Address:** 66.161.203.34

PAGE 1

Q1: How did you hear about this study? (please check ALL that apply to you)	The Beacon, Dearborn County Register & Journal Press
Q2: Where do you live? (please check the ONE option that BEST applies to you)	Bright 74 Study Area (please refer to the Study Area Map below)
Q3: On an average WEEKDAY, what area do you travel to the most for work, school, shopping, etc.? (please check the ONE option that BEST applies to you)	Indiana (not Dearborn County)
Q4: On an average WEEKDAY, what times of day are you most likely to be traveling? (please check your top TWO)	7 am-9 am, 4 pm-6 pm
Q5: On an average WEEKDAY, which interchange do you use most frequently to travel on Interstate 74? (please check the ONE option that BEST applies to you) Please refer to the Interchange Map below as a reference	SR 1
Q6: On an average WEEKEND day, what area do you travel to the most for work, school, place of worship, shopping, etc.? (please check the ONE option that BEST applies to you)	City of Harrison, Ohio
Q7: On an average WEEKEND day, what times of day are you most likely to be traveling? (please check your top TWO)	9 am-12 Noon, 4 pm-6 pm
Q8: On an average WEEKEND day, which interchange do you use most frequently to travel on Interstate 74? (please check the ONE option that BEST applies to you) Please refer to the Interchange Map below as a reference	Harrison/Brookville Rd.
Q9: What potential outcomes from this study are most important to you? (please check your top THREE)	Create more opportunities to bike and walk , Improve travel safety , Maintain current roads (paving, striping)
Q10: Please use the space below to share any other issues or opportunities we should be mindful of during the Bright 74 Study?	<i>Respondent skipped this question</i>


#61

**COMPLETE***Answers Entered Manually***Collector:** Web Link - Manual Entry 3 (Web Link)**Started:** Thursday, February 25, 2016 10:50:49 AM**Last Modified:** Thursday, February 25, 2016 10:51:35 AM**Time Spent:** 00:00:46**IP Address:** 66.161.203.34

PAGE 1

Q1: How did you hear about this study? (please check ALL that apply to you)	The Beacon
Q2: Where do you live? (please check the ONE option that BEST applies to you)	Bright 74 Study Area (please refer to the Study Area Map below)
Q3: On an average WEEKDAY, what area do you travel to the most for work, school, shopping, etc.? (please check the ONE option that BEST applies to you)	City of Harrison, Ohio
Q4: On an average WEEKDAY, what times of day are you most likely to be traveling? (please check your top TWO)	9 am-12 Noon, 1 pm-4 pm
Q5: On an average WEEKDAY, which interchange do you use most frequently to travel on Interstate 74? (please check the ONE option that BEST applies to you) Please refer to the Interchange Map below as a reference	I-275/Bellevue Dr. (US 50)
Q6: On an average WEEKEND day, what area do you travel to the most for work, school, place of worship, shopping, etc.? (please check the ONE option that BEST applies to you)	City of Harrison, Ohio
Q7: On an average WEEKEND day, what times of day are you most likely to be traveling? (please check your top TWO)	9 am-12 Noon, 1 pm-4 pm
Q8: On an average WEEKEND day, which interchange do you use most frequently to travel on Interstate 74? (please check the ONE option that BEST applies to you) Please refer to the Interchange Map below as a reference	I-275/Bellevue Dr. (US 50)
Q9: What potential outcomes from this study are most important to you? (please check your top THREE)	Create more opportunities to bike and walk
Q10: Please use the space below to share any other issues or opportunities we should be mindful of during the Bright 74 Study?	<i>Respondent skipped this question</i>


#62

**COMPLETE***Answers Entered Manually***Collector:** Web Link - Manual Entry 3 (Web Link)**Started:** Thursday, February 25, 2016 10:51:38 AM**Last Modified:** Thursday, February 25, 2016 10:52:27 AM**Time Spent:** 00:00:49**IP Address:** 66.161.203.34

PAGE 1

Q1: How did you hear about this study? (please check ALL that apply to you)	The Beacon, Postcard/Direct Mailing
Q2: Where do you live? (please check the ONE option that BEST applies to you)	Dearborn County (outside Study Area and Lawrenceburg)
Q3: On an average WEEKDAY, what area do you travel to the most for work, school, shopping, etc.? (please check the ONE option that BEST applies to you)	City of Harrison, Ohio
Q4: On an average WEEKDAY, what times of day are you most likely to be traveling? (please check your top TWO)	7 am-9 am, 1 pm-4 pm
Q5: On an average WEEKDAY, which interchange do you use most frequently to travel on Interstate 74? (please check the ONE option that BEST applies to you) Please refer to the Interchange Map below as a reference	SR 1
Q6: On an average WEEKEND day, what area do you travel to the most for work, school, place of worship, shopping, etc.? (please check the ONE option that BEST applies to you)	Indiana (not Dearborn County)
Q7: On an average WEEKEND day, what times of day are you most likely to be traveling? (please check your top TWO)	9 am-12 Noon, 4 pm-6 pm
Q8: On an average WEEKEND day, which interchange do you use most frequently to travel on Interstate 74? (please check the ONE option that BEST applies to you) Please refer to the Interchange Map below as a reference	SR 1
Q9: What potential outcomes from this study are most important to you? (please check your top THREE)	Maintain current roads (paving, striping), Minimize public costs, Preserve the rural quality of the area
Q10: Please use the space below to share any other issues or opportunities we should be mindful of during the Bright 74 Study?	<i>Respondent skipped this question</i>


#63

**COMPLETE***Answers Entered Manually***Collector:** Web Link - Manual Entry 3 (Web Link)**Started:** Thursday, February 25, 2016 10:52:29 AM**Last Modified:** Thursday, February 25, 2016 10:59:06 AM**Time Spent:** 00:06:36**IP Address:** 66.161.203.34

PAGE 1

Q1: How did you hear about this study? (please check ALL that apply to you)	Word of mouth
Q2: Where do you live? (please check the ONE option that BEST applies to you)	Bright 74 Study Area (please refer to the Study Area Map below)
Q3: On an average WEEKDAY, what area do you travel to the most for work, school, shopping, etc.? (please check the ONE option that BEST applies to you)	Hamilton County (outside of Harrison)
Q4: On an average WEEKDAY, what times of day are you most likely to be traveling? (please check your top TWO)	4 am-7 am, 4 pm-6 pm
Q5: On an average WEEKDAY, which interchange do you use most frequently to travel on Interstate 74? (please check the ONE option that BEST applies to you) Please refer to the Interchange Map below as a reference	SR 1
Q6: On an average WEEKEND day, what area do you travel to the most for work, school, place of worship, shopping, etc.? (please check the ONE option that BEST applies to you)	Ohio (not Hamilton County)
Q7: On an average WEEKEND day, what times of day are you most likely to be traveling? (please check your top TWO)	9 am-12 Noon, 1 pm-4 pm
Q8: On an average WEEKEND day, which interchange do you use most frequently to travel on Interstate 74? (please check the ONE option that BEST applies to you) Please refer to the Interchange Map below as a reference	I never travel on I-74
Q9: What potential outcomes from this study are most important to you? (please check your top THREE)	Maintain current roads (paving, striping), Preserve the rural quality of the area , Protect environmental resources (streams, hillsides, forests, wildlife, etc.)
Q10: Please use the space below to share any other issues or opportunities we should be mindful of during the Bright 74 Study?	<i>Respondent skipped this question</i>


#64

**COMPLETE***Answers Entered Manually***Collector:** Web Link - Manual Entry 3 (Web Link)**Started:** Thursday, February 25, 2016 10:59:10 AM**Last Modified:** Thursday, February 25, 2016 11:00:02 AM**Time Spent:** 00:00:52**IP Address:** 66.161.203.34

PAGE 1

Q1: How did you hear about this study? (please check ALL that apply to you)	Word of mouth
Q2: Where do you live? (please check the ONE option that BEST applies to you)	Dearborn County (outside Study Area and Lawrenceburg)
Q3: On an average WEEKDAY, what area do you travel to the most for work, school, shopping, etc.? (please check the ONE option that BEST applies to you)	City of Lawrenceburg (outside Study Area)
Q4: On an average WEEKDAY, what times of day are you most likely to be traveling? (please check your top TWO)	7 am-9 am, 4 pm-6 pm
Q5: On an average WEEKDAY, which interchange do you use most frequently to travel on Interstate 74? (please check the ONE option that BEST applies to you) Please refer to the Interchange Map below as a reference	I never travel on I-74
Q6: On an average WEEKEND day, what area do you travel to the most for work, school, place of worship, shopping, etc.? (please check the ONE option that BEST applies to you)	City of Harrison, Ohio
Q7: On an average WEEKEND day, what times of day are you most likely to be traveling? (please check your top TWO)	9 am-12 Noon, 1 pm-4 pm
Q8: On an average WEEKEND day, which interchange do you use most frequently to travel on Interstate 74? (please check the ONE option that BEST applies to you) Please refer to the Interchange Map below as a reference	Harrison/Brookville Rd.
Q9: What potential outcomes from this study are most important to you? (please check your top THREE)	Maintain current roads (paving, striping), Preserve the rural quality of the area , Protect environmental resources (streams, hillsides, forests, wildlife, etc.)
Q10: Please use the space below to share any other issues or opportunities we should be mindful of during the Bright 74 Study?	<i>Respondent skipped this question</i>


#65

**COMPLETE***Answers Entered Manually***Collector:** Web Link - Manual Entry 3 (Web Link)**Started:** Thursday, February 25, 2016 11:00:05 AM**Last Modified:** Thursday, February 25, 2016 11:00:51 AM**Time Spent:** 00:00:46**IP Address:** 66.161.203.34

PAGE 1

Q1: How did you hear about this study? (please check ALL that apply to you)	Postcard/Direct Mailing
Q2: Where do you live? (please check the ONE option that BEST applies to you)	Bright 74 Study Area (please refer to the Study Area Map below)
Q3: On an average WEEKDAY, what area do you travel to the most for work, school, shopping, etc.? (please check the ONE option that BEST applies to you)	Hamilton County (outside of Harrison)
Q4: On an average WEEKDAY, what times of day are you most likely to be traveling? (please check your top TWO)	7 am-9 am, 6 pm-10 pm
Q5: On an average WEEKDAY, which interchange do you use most frequently to travel on Interstate 74? (please check the ONE option that BEST applies to you) Please refer to the Interchange Map below as a reference	New Haven Rd.
Q6: On an average WEEKEND day, what area do you travel to the most for work, school, place of worship, shopping, etc.? (please check the ONE option that BEST applies to you)	Hamilton County (outside of Harrison)
Q7: On an average WEEKEND day, what times of day are you most likely to be traveling? (please check your top TWO)	9 am-12 Noon
Q8: On an average WEEKEND day, which interchange do you use most frequently to travel on Interstate 74? (please check the ONE option that BEST applies to you) Please refer to the Interchange Map below as a reference	New Haven Rd.
Q9: What potential outcomes from this study are most important to you? (please check your top THREE)	Create more opportunities to bike and walk , Preserve the rural quality of the area , Shorten my travel time
Q10: Please use the space below to share any other issues or opportunities we should be mindful of during the Bright 74 Study?	<i>Respondent skipped this question</i>


#66

**COMPLETE***Answers Entered Manually***Collector:** Web Link - Manual Entry 4 (Web Link)**Started:** Thursday, February 25, 2016 1:10:52 PM**Last Modified:** Thursday, February 25, 2016 1:11:34 PM**Time Spent:** 00:00:42**IP Address:** 66.161.203.34

PAGE 1

Q1: How did you hear about this study? (please check ALL that apply to you)	The Beacon
Q2: Where do you live? (please check the ONE option that BEST applies to you)	Dearborn County (outside Study Area and Lawrenceburg)
Q3: On an average WEEKDAY, what area do you travel to the most for work, school, shopping, etc.? (please check the ONE option that BEST applies to you)	Hamilton County (outside of Harrison)
Q4: On an average WEEKDAY, what times of day are you most likely to be traveling? (please check your top TWO)	7 am-9 am, 1 pm-4 pm
Q5: On an average WEEKDAY, which interchange do you use most frequently to travel on Interstate 74? (please check the ONE option that BEST applies to you) Please refer to the Interchange Map below as a reference	I-275/Kilby Rd.
Q6: On an average WEEKEND day, what area do you travel to the most for work, school, place of worship, shopping, etc.? (please check the ONE option that BEST applies to you)	Hamilton County (outside of Harrison)
Q7: On an average WEEKEND day, what times of day are you most likely to be traveling? (please check your top TWO)	6 pm-10 pm
Q8: On an average WEEKEND day, which interchange do you use most frequently to travel on Interstate 74? (please check the ONE option that BEST applies to you) Please refer to the Interchange Map below as a reference	I-275/Kilby Rd.
Q9: What potential outcomes from this study are most important to you? (please check your top THREE)	Create more opportunities to bike and walk , Maintain current roads (paving, striping), Support new investment/economic development opportunities
Q10: Please use the space below to share any other issues or opportunities we should be mindful of during the Bright 74 Study?	<i>Respondent skipped this question</i>

#67

**COMPLETE***Answers Entered Manually***Collector:** Web Link - Manual Entry 4 (Web Link)**Started:** Thursday, February 25, 2016 1:11:36 PM**Last Modified:** Thursday, February 25, 2016 1:13:06 PM**Time Spent:** 00:01:29**IP Address:** 66.161.203.34

PAGE 1

Q1: How did you hear about this study? (please check ALL that apply to you)

The Beacon, Postcard/Direct Mailing,
Word of mouth,
Other (please explain): see open house summary

Q2: Where do you live? (please check the ONE option that BEST applies to you)

Bright 74 Study Area (please refer to the Study Area Map below)

Q3: On an average WEEKDAY, what area do you travel to the most for work, school, shopping, etc.? (please check the ONE option that BEST applies to you)

Hamilton County (outside of Harrison)

Q4: On an average WEEKDAY, what times of day are you most likely to be traveling? (please check your top TWO)

4 am-7 am, 4 pm-6 pm

Q5: On an average WEEKDAY, which interchange do you use most frequently to travel on Interstate 74? (please check the ONE option that BEST applies to you) Please refer to the Interchange Map below as a reference

New Haven Rd.

Q6: On an average WEEKEND day, what area do you travel to the most for work, school, place of worship, shopping, etc.? (please check the ONE option that BEST applies to you)

City of Harrison, Ohio

Q7: On an average WEEKEND day, what times of day are you most likely to be traveling? (please check your top TWO)

7 am-9 am

Q8: On an average WEEKEND day, which interchange do you use most frequently to travel on Interstate 74? (please check the ONE option that BEST applies to you) Please refer to the Interchange Map below as a reference

Harrison/Brookville Rd.

Q9: What potential outcomes from this study are most important to you? (please check your top THREE)

Improve travel safety,
Protect environmental resources (streams, hillsides, forests, wildlife, etc.)
,
Support new investment/economic development opportunities

Q10: Please use the space below to share any other issues or opportunities we should be mindful of during the Bright 74 Study?

Respondent skipped this question

#68

**COMPLETE***Answers Entered Manually***Collector:** Web Link - Manual Entry 4 (Web Link)**Started:** Thursday, February 25, 2016 1:13:09 PM**Last Modified:** Thursday, February 25, 2016 1:16:18 PM**Time Spent:** 00:03:08**IP Address:** 66.161.203.34

PAGE 1

Q1: How did you hear about this study? (please check ALL that apply to you)	Social Media: Facebook, Twitter, etc. , Word of mouth
Q2: Where do you live? (please check the ONE option that BEST applies to you)	Dearborn County (outside Study Area and Lawrenceburg)
Q3: On an average WEEKDAY, what area do you travel to the most for work, school, shopping, etc.? (please check the ONE option that BEST applies to you)	Hamilton County (outside of Harrison)
Q4: On an average WEEKDAY, what times of day are you most likely to be traveling? (please check your top TWO)	4 am-7 am, 4 pm-6 pm
Q5: On an average WEEKDAY, which interchange do you use most frequently to travel on Interstate 74? (please check the ONE option that BEST applies to you) Please refer to the Interchange Map below as a reference	I-275/Kilby Rd.
Q6: On an average WEEKEND day, what area do you travel to the most for work, school, place of worship, shopping, etc.? (please check the ONE option that BEST applies to you)	Dearborn County (outside Study Area and Lawrenceburg)
Q7: On an average WEEKEND day, what times of day are you most likely to be traveling? (please check your top TWO)	9 am-12 Noon, 4 pm-6 pm
Q8: On an average WEEKEND day, which interchange do you use most frequently to travel on Interstate 74? (please check the ONE option that BEST applies to you) Please refer to the Interchange Map below as a reference	I-275/Kilby Rd.
Q9: What potential outcomes from this study are most important to you? (please check your top THREE)	Maintain current roads (paving, striping), Minimize public costs, Preserve the rural quality of the area
Q10: Please use the space below to share any other issues or opportunities we should be mindful of during the Bright 74 Study?	<i>Respondent skipped this question</i>


#69

**COMPLETE***Answers Entered Manually***Collector:** Web Link - Manual Entry 4 (Web Link)**Started:** Thursday, February 25, 2016 1:16:20 PM**Last Modified:** Thursday, February 25, 2016 1:18:33 PM**Time Spent:** 00:02:12**IP Address:** 66.161.203.34

PAGE 1

Q1: How did you hear about this study? (please check ALL that apply to you)	The Beacon, Postcard/Direct Mailing, Word of mouth
Q2: Where do you live? (please check the ONE option that BEST applies to you)	Bright 74 Study Area (please refer to the Study Area Map below)
Q3: On an average WEEKDAY, what area do you travel to the most for work, school, shopping, etc.? (please check the ONE option that BEST applies to you)	Hamilton County (outside of Harrison)
Q4: On an average WEEKDAY, what times of day are you most likely to be traveling? (please check your top TWO)	9 am-12 Noon, 1 pm-4 pm
Q5: On an average WEEKDAY, which interchange do you use most frequently to travel on Interstate 74? (please check the ONE option that BEST applies to you) Please refer to the Interchange Map below as a reference	Harrison/Brookville Rd.
Q6: On an average WEEKEND day, what area do you travel to the most for work, school, place of worship, shopping, etc.? (please check the ONE option that BEST applies to you)	Hamilton County (outside of Harrison)
Q7: On an average WEEKEND day, what times of day are you most likely to be traveling? (please check your top TWO)	9 am-12 Noon, 4 pm-6 pm
Q8: On an average WEEKEND day, which interchange do you use most frequently to travel on Interstate 74? (please check the ONE option that BEST applies to you) Please refer to the Interchange Map below as a reference	Harrison/Brookville Rd.
Q9: What potential outcomes from this study are most important to you? (please check your top THREE)	Preserve the rural quality of the area , Reduce emergency response times, Shorten my travel time
Q10: Please use the space below to share any other issues or opportunities we should be mindful of during the Bright 74 Study?	<i>Respondent skipped this question</i>


#70

**COMPLETE***Answers Entered Manually***Collector:** Web Link - Manual Entry 4 (Web Link)**Started:** Thursday, February 25, 2016 1:18:35 PM**Last Modified:** Thursday, February 25, 2016 1:19:35 PM**Time Spent:** 00:00:59**IP Address:** 66.161.203.34

PAGE 1

Q1: How did you hear about this study? (please check ALL that apply to you)	The Beacon
Q2: Where do you live? (please check the ONE option that BEST applies to you)	Dearborn County (outside Study Area and Lawrenceburg)
Q3: On an average WEEKDAY, what area do you travel to the most for work, school, shopping, etc.? (please check the ONE option that BEST applies to you)	Hamilton County (outside of Harrison)
Q4: On an average WEEKDAY, what times of day are you most likely to be traveling? (please check your top TWO)	7 am-9 am, 4 pm-6 pm
Q5: On an average WEEKDAY, which interchange do you use most frequently to travel on Interstate 74? (please check the ONE option that BEST applies to you) Please refer to the Interchange Map below as a reference	I-275/Kilby Rd.
Q6: On an average WEEKEND day, what area do you travel to the most for work, school, place of worship, shopping, etc.? (please check the ONE option that BEST applies to you)	Hamilton County (outside of Harrison)
Q7: On an average WEEKEND day, what times of day are you most likely to be traveling? (please check your top TWO)	9 am-12 Noon, 6 pm-10 pm
Q8: On an average WEEKEND day, which interchange do you use most frequently to travel on Interstate 74? (please check the ONE option that BEST applies to you) Please refer to the Interchange Map below as a reference	I-275/Kilby Rd.
Q9: What potential outcomes from this study are most important to you? (please check your top THREE)	Preserve the rural quality of the area , Reduce emergency response times, Support new investment/economic development opportunities
Q10: Please use the space below to share any other issues or opportunities we should be mindful of during the Bright 74 Study?	<i>Respondent skipped this question</i>


#71

**COMPLETE***Answers Entered Manually***Collector:** Web Link - Manual Entry 4 (Web Link)**Started:** Thursday, February 25, 2016 1:19:37 PM**Last Modified:** Thursday, February 25, 2016 1:20:44 PM**Time Spent:** 00:01:06**IP Address:** 66.161.203.34

PAGE 1

Q1: How did you hear about this study? (please check ALL that apply to you)	The Beacon, Other (please explain): see open house summary
Q2: Where do you live? (please check the ONE option that BEST applies to you)	Dearborn County (outside Study Area and Lawrenceburg)
Q3: On an average WEEKDAY, what area do you travel to the most for work, school, shopping, etc.? (please check the ONE option that BEST applies to you)	Hamilton County (outside of Harrison)
Q4: On an average WEEKDAY, what times of day are you most likely to be traveling? (please check your top TWO)	4 am-7 am, 6 pm-10 pm
Q5: On an average WEEKDAY, which interchange do you use most frequently to travel on Interstate 74? (please check the ONE option that BEST applies to you) Please refer to the Interchange Map below as a reference	I-275/Kilby Rd.
Q6: On an average WEEKEND day, what area do you travel to the most for work, school, place of worship, shopping, etc.? (please check the ONE option that BEST applies to you)	Dearborn County (outside Study Area and Lawrenceburg)
Q7: On an average WEEKEND day, what times of day are you most likely to be traveling? (please check your top TWO)	7 am-9 am
Q8: On an average WEEKEND day, which interchange do you use most frequently to travel on Interstate 74? (please check the ONE option that BEST applies to you) Please refer to the Interchange Map below as a reference	I-275/Kilby Rd.
Q9: What potential outcomes from this study are most important to you? (please check your top THREE)	Create more opportunities to bike and walk , Preserve the rural quality of the area , Shorten my travel time
Q10: Please use the space below to share any other issues or opportunities we should be mindful of during the Bright 74 Study?	<i>Respondent skipped this question</i>


#72

**COMPLETE***Answers Entered Manually***Collector:** Web Link - Manual Entry 4 (Web Link)**Started:** Thursday, February 25, 2016 1:20:46 PM**Last Modified:** Thursday, February 25, 2016 1:21:47 PM**Time Spent:** 00:01:01**IP Address:** 66.161.203.34

PAGE 1

Q1: How did you hear about this study? (please check ALL that apply to you)	Postcard/Direct Mailing, Word of mouth
Q2: Where do you live? (please check the ONE option that BEST applies to you)	Bright 74 Study Area (please refer to the Study Area Map below)
Q3: On an average WEEKDAY, what area do you travel to the most for work, school, shopping, etc.? (please check the ONE option that BEST applies to you)	Hamilton County (outside of Harrison)
Q4: On an average WEEKDAY, what times of day are you most likely to be traveling? (please check your top TWO)	9 am-12 Noon, 1 pm-4 pm
Q5: On an average WEEKDAY, which interchange do you use most frequently to travel on Interstate 74? (please check the ONE option that BEST applies to you) Please refer to the Interchange Map below as a reference	New Haven Rd.
Q6: On an average WEEKEND day, what area do you travel to the most for work, school, place of worship, shopping, etc.? (please check the ONE option that BEST applies to you)	Hamilton County (outside of Harrison)
Q7: On an average WEEKEND day, what times of day are you most likely to be traveling? (please check your top TWO)	9 am-12 Noon, 1 pm-4 pm
Q8: On an average WEEKEND day, which interchange do you use most frequently to travel on Interstate 74? (please check the ONE option that BEST applies to you) Please refer to the Interchange Map below as a reference	New Haven Rd.
Q9: What potential outcomes from this study are most important to you? (please check your top THREE)	Improve travel safety, Preserve the rural quality of the area , Protect environmental resources (streams, hillsides, forests, wildlife, etc.)
Q10: Please use the space below to share any other issues or opportunities we should be mindful of during the Bright 74 Study?	<i>Respondent skipped this question</i>


#73

**COMPLETE***Answers Entered Manually***Collector:** Web Link - Manual Entry 4 (Web Link)**Started:** Thursday, February 25, 2016 1:21:49 PM**Last Modified:** Thursday, February 25, 2016 1:24:04 PM**Time Spent:** 00:02:14**IP Address:** 66.161.203.34

PAGE 1

Q1: How did you hear about this study? (please check ALL that apply to you)	The Beacon, Postcard/Direct Mailing, Word of mouth
Q2: Where do you live? (please check the ONE option that BEST applies to you)	Bright 74 Study Area (please refer to the Study Area Map below)
Q3: On an average WEEKDAY, what area do you travel to the most for work, school, shopping, etc.? (please check the ONE option that BEST applies to you)	Ohio (not Hamilton County)
Q4: On an average WEEKDAY, what times of day are you most likely to be traveling? (please check your top TWO)	7 am-9 am, 6 pm-10 pm
Q5: On an average WEEKDAY, which interchange do you use most frequently to travel on Interstate 74? (please check the ONE option that BEST applies to you) Please refer to the Interchange Map below as a reference	Dry Fork Rd.
Q6: On an average WEEKEND day, what area do you travel to the most for work, school, place of worship, shopping, etc.? (please check the ONE option that BEST applies to you)	Bright 74 Study Area (please refer to the Study Area Map below)
Q7: On an average WEEKEND day, what times of day are you most likely to be traveling? (please check your top TWO)	9 am-12 Noon
Q8: On an average WEEKEND day, which interchange do you use most frequently to travel on Interstate 74? (please check the ONE option that BEST applies to you) Please refer to the Interchange Map below as a reference	New Haven Rd.
Q9: What potential outcomes from this study are most important to you? (please check your top THREE)	Improve travel safety, Protect environmental resources (streams, hillsides, forests, wildlife, etc.) , Shorten my travel time
Q10: Please use the space below to share any other issues or opportunities we should be mindful of during the Bright 74 Study?	<i>Respondent skipped this question</i>


#74

**COMPLETE***Answers Entered Manually***Collector:** Web Link - Manual Entry 4 (Web Link)**Started:** Thursday, February 25, 2016 1:24:06 PM**Last Modified:** Thursday, February 25, 2016 1:25:03 PM**Time Spent:** 00:00:56**IP Address:** 66.161.203.34

PAGE 1

Q1: How did you hear about this study? (please check ALL that apply to you)	Postcard/Direct Mailing
Q2: Where do you live? (please check the ONE option that BEST applies to you)	Bright 74 Study Area (please refer to the Study Area Map below)
Q3: On an average WEEKDAY, what area do you travel to the most for work, school, shopping, etc.? (please check the ONE option that BEST applies to you)	Hamilton County (outside of Harrison)
Q4: On an average WEEKDAY, what times of day are you most likely to be traveling? (please check your top TWO)	7 am-9 am, 4 pm-6 pm
Q5: On an average WEEKDAY, which interchange do you use most frequently to travel on Interstate 74? (please check the ONE option that BEST applies to you) Please refer to the Interchange Map below as a reference	Harrison/Brookville Rd.
Q6: On an average WEEKEND day, what area do you travel to the most for work, school, place of worship, shopping, etc.? (please check the ONE option that BEST applies to you)	City of Harrison, Ohio
Q7: On an average WEEKEND day, what times of day are you most likely to be traveling? (please check your top TWO)	9 am-12 Noon, 6 pm-10 pm
Q8: On an average WEEKEND day, which interchange do you use most frequently to travel on Interstate 74? (please check the ONE option that BEST applies to you) Please refer to the Interchange Map below as a reference	Harrison/Brookville Rd.
Q9: What potential outcomes from this study are most important to you? (please check your top THREE)	Maintain current roads (paving, striping), Minimize public costs, Preserve the rural quality of the area
Q10: Please use the space below to share any other issues or opportunities we should be mindful of during the Bright 74 Study?	<i>Respondent skipped this question</i>

#75

**COMPLETE***Answers Entered Manually***Collector:** Web Link - Manual Entry 4 (Web Link)**Started:** Thursday, February 25, 2016 1:25:05 PM**Last Modified:** Thursday, February 25, 2016 1:26:04 PM**Time Spent:** 00:00:59**IP Address:** 66.161.203.34

PAGE 1

Q1: How did you hear about this study? (please check ALL that apply to you)

The Beacon, Postcard/Direct Mailing,
Social Media: Facebook, Twitter, etc. ,
Word of mouth

Q2: Where do you live? (please check the ONE option that BEST applies to you)

Bright 74 Study Area (please refer to the Study Area Map below)

Q3: On an average WEEKDAY, what area do you travel to the most for work, school, shopping, etc.? (please check the ONE option that BEST applies to you)

City of Harrison, Ohio

Q4: On an average WEEKDAY, what times of day are you most likely to be traveling? (please check your top TWO)

9 am-12 Noon, 1 pm-4 pm

Q5: On an average WEEKDAY, which interchange do you use most frequently to travel on Interstate 74? (please check the ONE option that BEST applies to you) Please refer to the Interchange Map below as a reference

New Haven Rd.

Q6: On an average WEEKEND day, what area do you travel to the most for work, school, place of worship, shopping, etc.? (please check the ONE option that BEST applies to you)

City of Lawrenceburg (outside Study Area)

Q7: On an average WEEKEND day, what times of day are you most likely to be traveling? (please check your top TWO)

1 pm-4 pm, 4 pm-6 pm

Q8: On an average WEEKEND day, which interchange do you use most frequently to travel on Interstate 74? (please check the ONE option that BEST applies to you) Please refer to the Interchange Map below as a reference

Dry Fork Rd.


Q9: What potential outcomes from this study are most important to you? (please check your top THREE)

Improve travel safety ,
Maintain current roads (paving, striping),
Shorten my travel time

Q10: Please use the space below to share any other issues or opportunities we should be mindful of during the Bright 74 Study?

Respondent skipped this question


#76

**COMPLETE***Answers Entered Manually***Collector:** Web Link - Manual Entry 4 (Web Link)**Started:** Thursday, February 25, 2016 1:26:06 PM**Last Modified:** Thursday, February 25, 2016 1:27:00 PM**Time Spent:** 00:00:53**IP Address:** 66.161.203.34

PAGE 1

Q1: How did you hear about this study? (please check ALL that apply to you)	The Beacon, Postcard/Direct Mailing, Word of mouth
Q2: Where do you live? (please check the ONE option that BEST applies to you)	Bright 74 Study Area (please refer to the Study Area Map below)
Q3: On an average WEEKDAY, what area do you travel to the most for work, school, shopping, etc.? (please check the ONE option that BEST applies to you)	City of Lawrenceburg (outside Study Area)
Q4: On an average WEEKDAY, what times of day are you most likely to be traveling? (please check your top TWO)	7 am-9 am, 4 pm-6 pm
Q5: On an average WEEKDAY, which interchange do you use most frequently to travel on Interstate 74? (please check the ONE option that BEST applies to you) Please refer to the Interchange Map below as a reference	Harrison/Brookville Rd.
Q6: On an average WEEKEND day, what area do you travel to the most for work, school, place of worship, shopping, etc.? (please check the ONE option that BEST applies to you)	City of Harrison, Ohio
Q7: On an average WEEKEND day, what times of day are you most likely to be traveling? (please check your top TWO)	9 am-12 Noon, 6 pm-10 pm
Q8: On an average WEEKEND day, which interchange do you use most frequently to travel on Interstate 74? (please check the ONE option that BEST applies to you) Please refer to the Interchange Map below as a reference	Harrison/Brookville Rd.
Q9: What potential outcomes from this study are most important to you? (please check your top THREE)	Maintain current roads (paving, striping), Minimize public costs, Preserve the rural quality of the area
Q10: Please use the space below to share any other issues or opportunities we should be mindful of during the Bright 74 Study?	<i>Respondent skipped this question</i>


#77

**COMPLETE***Answers Entered Manually***Collector:** Web Link - Manual Entry 4 (Web Link)**Started:** Thursday, February 25, 2016 1:27:02 PM**Last Modified:** Thursday, February 25, 2016 1:27:49 PM**Time Spent:** 00:00:46**IP Address:** 66.161.203.34

PAGE 1

Q1: How did you hear about this study? (please check ALL that apply to you)	The Beacon, Postcard/Direct Mailing
Q2: Where do you live? (please check the ONE option that BEST applies to you)	Bright 74 Study Area (please refer to the Study Area Map below)
Q3: On an average WEEKDAY, what area do you travel to the most for work, school, shopping, etc.? (please check the ONE option that BEST applies to you)	Hamilton County (outside of Harrison)
Q4: On an average WEEKDAY, what times of day are you most likely to be traveling? (please check your top TWO)	4 am-7 am, 4 pm-6 pm
Q5: On an average WEEKDAY, which interchange do you use most frequently to travel on Interstate 74? (please check the ONE option that BEST applies to you) Please refer to the Interchange Map below as a reference	Harrison/Brookville Rd.
Q6: On an average WEEKEND day, what area do you travel to the most for work, school, place of worship, shopping, etc.? (please check the ONE option that BEST applies to you)	City of Harrison, Ohio
Q7: On an average WEEKEND day, what times of day are you most likely to be traveling? (please check your top TWO)	9 am-12 Noon
Q8: On an average WEEKEND day, which interchange do you use most frequently to travel on Interstate 74? (please check the ONE option that BEST applies to you) Please refer to the Interchange Map below as a reference	Harrison/Brookville Rd.
Q9: What potential outcomes from this study are most important to you? (please check your top THREE)	Minimize public costs, Preserve the rural quality of the area , Reduce emergency response times
Q10: Please use the space below to share any other issues or opportunities we should be mindful of during the Bright 74 Study?	<i>Respondent skipped this question</i>


#78

**COMPLETE***Answers Entered Manually***Collector:** Web Link - Manual Entry 4 (Web Link)**Started:** Thursday, February 25, 2016 1:27:55 PM**Last Modified:** Thursday, February 25, 2016 1:28:50 PM**Time Spent:** 00:00:55**IP Address:** 66.161.203.34

PAGE 1

Q1: How did you hear about this study? (please check ALL that apply to you)	Dearborn County Register & Journal Press
Q2: Where do you live? (please check the ONE option that BEST applies to you)	Dearborn County (outside Study Area and Lawrenceburg)
Q3: On an average WEEKDAY, what area do you travel to the most for work, school, shopping, etc.? (please check the ONE option that BEST applies to you)	City of Harrison, Ohio
Q4: On an average WEEKDAY, what times of day are you most likely to be traveling? (please check your top TWO)	4 pm-6 pm
Q5: On an average WEEKDAY, which interchange do you use most frequently to travel on Interstate 74? (please check the ONE option that BEST applies to you) Please refer to the Interchange Map below as a reference	SR 1
Q6: On an average WEEKEND day, what area do you travel to the most for work, school, place of worship, shopping, etc.? (please check the ONE option that BEST applies to you)	City of Harrison, Ohio
Q7: On an average WEEKEND day, what times of day are you most likely to be traveling? (please check your top TWO)	4 pm-6 pm, 6 pm-10 pm
Q8: On an average WEEKEND day, which interchange do you use most frequently to travel on Interstate 74? (please check the ONE option that BEST applies to you) Please refer to the Interchange Map below as a reference	SR 1
Q9: What potential outcomes from this study are most important to you? (please check your top THREE)	Improve travel safety, Shorten my travel time, Support new investment/economic development opportunities
Q10: Please use the space below to share any other issues or opportunities we should be mindful of during the Bright 74 Study?	<i>Respondent skipped this question</i>

#79

**COMPLETE***Answers Entered Manually***Collector:** Web Link - Manual Entry 4 (Web Link)**Started:** Thursday, February 25, 2016 1:28:52 PM**Last Modified:** Thursday, February 25, 2016 1:31:47 PM**Time Spent:** 00:02:54**IP Address:** 66.161.203.34

PAGE 1

Q1: How did you hear about this study? (please check ALL that apply to you)

Postcard/Direct Mailing,
Other (please explain): see open house summary

Q2: Where do you live? (please check the ONE option that BEST applies to you)

Bright 74 Study Area (please refer to the Study Area Map below)

Q3: On an average WEEKDAY, what area do you travel to the most for work, school, shopping, etc.? (please check the ONE option that BEST applies to you)

City of Harrison, Ohio

Q4: On an average WEEKDAY, what times of day are you most likely to be traveling? (please check your top TWO)

7 am-9 am, 12 Noon-1pm

Q5: On an average WEEKDAY, which interchange do you use most frequently to travel on Interstate 74? (please check the ONE option that BEST applies to you) Please refer to the Interchange Map below as a reference

I-275/Kilby Rd.

Q6: On an average WEEKEND day, what area do you travel to the most for work, school, place of worship, shopping, etc.? (please check the ONE option that BEST applies to you)

City of Harrison, Ohio

Q7: On an average WEEKEND day, what times of day are you most likely to be traveling? (please check your top TWO)

12 Noon-1pm, 1 pm-4 pm

Q8: On an average WEEKEND day, which interchange do you use most frequently to travel on Interstate 74? (please check the ONE option that BEST applies to you) Please refer to the Interchange Map below as a reference

I-275/Kilby Rd.

Q9: What potential outcomes from this study are most important to you? (please check your top THREE)

Improve travel safety ,
Maintain current roads (paving, striping),
Preserve the rural quality of the area

Q10: Please use the space below to share any other issues or opportunities we should be mindful of during the Bright 74 Study?

Respondent skipped this question


#80

**COMPLETE***Answers Entered Manually***Collector:** Web Link - Manual Entry 4 (Web Link)**Started:** Thursday, February 25, 2016 1:31:58 PM**Last Modified:** Thursday, February 25, 2016 1:32:49 PM**Time Spent:** 00:00:51**IP Address:** 66.161.203.34

PAGE 1

Q1: How did you hear about this study? (please check ALL that apply to you)	Postcard/Direct Mailing, Study Website: Bright74.oki.org
Q2: Where do you live? (please check the ONE option that BEST applies to you)	Bright 74 Study Area (please refer to the Study Area Map below)
Q3: On an average WEEKDAY, what area do you travel to the most for work, school, shopping, etc.? (please check the ONE option that BEST applies to you)	Hamilton County (outside of Harrison)
Q4: On an average WEEKDAY, what times of day are you most likely to be traveling? (please check your top TWO)	4 am-7 am, 4 pm-6 pm
Q5: On an average WEEKDAY, which interchange do you use most frequently to travel on Interstate 74? (please check the ONE option that BEST applies to you) Please refer to the Interchange Map below as a reference	New Haven Rd.
Q6: On an average WEEKEND day, what area do you travel to the most for work, school, place of worship, shopping, etc.? (please check the ONE option that BEST applies to you)	Indiana (not Dearborn County)
Q7: On an average WEEKEND day, what times of day are you most likely to be traveling? (please check your top TWO)	9 am-12 Noon, 6 pm-10 pm
Q8: On an average WEEKEND day, which interchange do you use most frequently to travel on Interstate 74? (please check the ONE option that BEST applies to you) Please refer to the Interchange Map below as a reference	New Haven Rd.
Q9: What potential outcomes from this study are most important to you? (please check your top THREE)	Maintain current roads (paving, striping), Preserve the rural quality of the area , Protect environmental resources (streams, hillsides, forests, wildlife, etc.)
Q10: Please use the space below to share any other issues or opportunities we should be mindful of during the Bright 74 Study?	<i>Respondent skipped this question</i>


#81

**COMPLETE***Answers Entered Manually***Collector:** Web Link - Manual Entry 4 (Web Link)**Started:** Thursday, February 25, 2016 1:32:52 PM**Last Modified:** Thursday, February 25, 2016 1:33:46 PM**Time Spent:** 00:00:54**IP Address:** 66.161.203.34

PAGE 1

Q1: How did you hear about this study? (please check ALL that apply to you)	Postcard/Direct Mailing
Q2: Where do you live? (please check the ONE option that BEST applies to you)	Bright 74 Study Area (please refer to the Study Area Map below)
Q3: On an average WEEKDAY, what area do you travel to the most for work, school, shopping, etc.? (please check the ONE option that BEST applies to you)	City of Harrison, Ohio
Q4: On an average WEEKDAY, what times of day are you most likely to be traveling? (please check your top TWO)	9 am-12 Noon, 1 pm-4 pm
Q5: On an average WEEKDAY, which interchange do you use most frequently to travel on Interstate 74? (please check the ONE option that BEST applies to you) Please refer to the Interchange Map below as a reference	New Haven Rd.
Q6: On an average WEEKEND day, what area do you travel to the most for work, school, place of worship, shopping, etc.? (please check the ONE option that BEST applies to you)	Hamilton County (outside of Harrison)
Q7: On an average WEEKEND day, what times of day are you most likely to be traveling? (please check your top TWO)	9 am-12 Noon
Q8: On an average WEEKEND day, which interchange do you use most frequently to travel on Interstate 74? (please check the ONE option that BEST applies to you) Please refer to the Interchange Map below as a reference	New Haven Rd.
Q9: What potential outcomes from this study are most important to you? (please check your top THREE)	Create more opportunities to bike and walk , Maintain current roads (paving, striping), Preserve the rural quality of the area
Q10: Please use the space below to share any other issues or opportunities we should be mindful of during the Bright 74 Study?	<i>Respondent skipped this question</i>


#82

**COMPLETE***Answers Entered Manually***Collector:** Web Link - Manual Entry 4 (Web Link)**Started:** Thursday, February 25, 2016 1:33:53 PM**Last Modified:** Thursday, February 25, 2016 1:34:53 PM**Time Spent:** 00:01:00**IP Address:** 66.161.203.34

PAGE 1

Q1: How did you hear about this study? (please check ALL that apply to you)	The Beacon, Word of mouth
Q2: Where do you live? (please check the ONE option that BEST applies to you)	Bright 74 Study Area (please refer to the Study Area Map below)
Q3: On an average WEEKDAY, what area do you travel to the most for work, school, shopping, etc.? (please check the ONE option that BEST applies to you)	Bright 74 Study Area (please refer to the Study Area Map above)
Q4: On an average WEEKDAY, what times of day are you most likely to be traveling? (please check your top TWO)	4 am-7 am, 1 pm-4 pm
Q5: On an average WEEKDAY, which interchange do you use most frequently to travel on Interstate 74? (please check the ONE option that BEST applies to you) Please refer to the Interchange Map below as a reference	Harrison/Brookville Rd.
Q6: On an average WEEKEND day, what area do you travel to the most for work, school, place of worship, shopping, etc.? (please check the ONE option that BEST applies to you)	Bright 74 Study Area (please refer to the Study Area Map below)
Q7: On an average WEEKEND day, what times of day are you most likely to be traveling? (please check your top TWO)	9 am-12 Noon, 4 pm-6 pm
Q8: On an average WEEKEND day, which interchange do you use most frequently to travel on Interstate 74? (please check the ONE option that BEST applies to you) Please refer to the Interchange Map below as a reference	Harrison/Brookville Rd.
Q9: What potential outcomes from this study are most important to you? (please check your top THREE)	Improve travel safety, Maintain current roads (paving, striping), Preserve the rural quality of the area
Q10: Please use the space below to share any other issues or opportunities we should be mindful of during the Bright 74 Study?	<i>Respondent skipped this question</i>

#83

**COMPLETE***Answers Entered Manually***Collector:** Web Link - Manual Entry 4 (Web Link)**Started:** Thursday, February 25, 2016 1:35:06 PM**Last Modified:** Thursday, February 25, 2016 1:36:17 PM**Time Spent:** 00:01:11**IP Address:** 66.161.203.34

PAGE 1

Q1: How did you hear about this study? (please check ALL that apply to you)

Postcard/Direct Mailing,
Other (please explain): see open house summary

Q2: Where do you live? (please check the ONE option that BEST applies to you)

Bright 74 Study Area (please refer to the Study Area Map below)

Q3: On an average WEEKDAY, what area do you travel to the most for work, school, shopping, etc.? (please check the ONE option that BEST applies to you)

Bright 74 Study Area (please refer to the Study Area Map above)

Q4: On an average WEEKDAY, what times of day are you most likely to be traveling? (please check your top TWO)

9 am-12 Noon, 1 pm-4 pm

Q5: On an average WEEKDAY, which interchange do you use most frequently to travel on Interstate 74? (please check the ONE option that BEST applies to you) Please refer to the Interchange Map below as a reference

Harrison/Brookville Rd.

Q6: On an average WEEKEND day, what area do you travel to the most for work, school, place of worship, shopping, etc.? (please check the ONE option that BEST applies to you)

Hamilton County (outside of Harrison)

Q7: On an average WEEKEND day, what times of day are you most likely to be traveling? (please check your top TWO)

12 Noon-1pm, 6 pm-10 pm

Q8: On an average WEEKEND day, which interchange do you use most frequently to travel on Interstate 74? (please check the ONE option that BEST applies to you) Please refer to the Interchange Map below as a reference

Harrison/Brookville Rd.


Q9: What potential outcomes from this study are most important to you? (please check your top THREE)

Maintain current roads (paving, striping),
Preserve the rural quality of the area ,
Protect environmental resources (streams, hillsides, forests, wildlife, etc.)

Q10: Please use the space below to share any other issues or opportunities we should be mindful of during the Bright 74 Study?

Respondent skipped this question


#84

**COMPLETE***Answers Entered Manually***Collector:** Web Link - Manual Entry 4 (Web Link)**Started:** Thursday, February 25, 2016 1:36:24 PM**Last Modified:** Thursday, February 25, 2016 1:37:04 PM**Time Spent:** 00:00:39**IP Address:** 66.161.203.34

PAGE 1

Q1: How did you hear about this study? (please check ALL that apply to you)	Dearborn County Register & Journal Press , Other (please explain): see open house summary
Q2: Where do you live? (please check the ONE option that BEST applies to you)	Dearborn County (outside Study Area and Lawrenceburg)
Q3: On an average WEEKDAY, what area do you travel to the most for work, school, shopping, etc.? (please check the ONE option that BEST applies to you)	Dearborn County (outside Study Area and Lawrenceburg)
Q4: On an average WEEKDAY, what times of day are you most likely to be traveling? (please check your top TWO)	9 am-12 Noon
Q5: On an average WEEKDAY, which interchange do you use most frequently to travel on Interstate 74? (please check the ONE option that BEST applies to you) Please refer to the Interchange Map below as a reference	SR 1
Q6: On an average WEEKEND day, what area do you travel to the most for work, school, place of worship, shopping, etc.? (please check the ONE option that BEST applies to you)	Dearborn County (outside Study Area and Lawrenceburg)
Q7: On an average WEEKEND day, what times of day are you most likely to be traveling? (please check your top TWO)	6 pm-10 pm
Q8: On an average WEEKEND day, which interchange do you use most frequently to travel on Interstate 74? (please check the ONE option that BEST applies to you) Please refer to the Interchange Map below as a reference	SR 1
Q9: What potential outcomes from this study are most important to you? (please check your top THREE)	Maintain current roads (paving, striping), Preserve the rural quality of the area , Protect environmental resources (streams, hillsides, forests, wildlife, etc.)
Q10: Please use the space below to share any other issues or opportunities we should be mindful of during the Bright 74 Study?	<i>Respondent skipped this question</i>


#85

**COMPLETE***Answers Entered Manually***Collector:** Web Link - Manual Entry 4 (Web Link)**Started:** Thursday, February 25, 2016 1:37:06 PM**Last Modified:** Thursday, February 25, 2016 1:38:11 PM**Time Spent:** 00:01:05**IP Address:** 66.161.203.34

PAGE 1

Q1: How did you hear about this study? (please check ALL that apply to you)	Other (please explain): see open house summary
Q2: Where do you live? (please check the ONE option that BEST applies to you)	Bright 74 Study Area (please refer to the Study Area Map below)
Q3: On an average WEEKDAY, what area do you travel to the most for work, school, shopping, etc.? (please check the ONE option that BEST applies to you)	Bright 74 Study Area (please refer to the Study Area Map above)
Q4: On an average WEEKDAY, what times of day are you most likely to be traveling? (please check your top TWO)	9 am-12 Noon, 6 pm-10 pm
Q5: On an average WEEKDAY, which interchange do you use most frequently to travel on Interstate 74? (please check the ONE option that BEST applies to you) Please refer to the Interchange Map below as a reference	Harrison/Brookville Rd.
Q6: On an average WEEKEND day, what area do you travel to the most for work, school, place of worship, shopping, etc.? (please check the ONE option that BEST applies to you)	Hamilton County (outside of Harrison)
Q7: On an average WEEKEND day, what times of day are you most likely to be traveling? (please check your top TWO)	7 am-9 am, 6 pm-10 pm
Q8: On an average WEEKEND day, which interchange do you use most frequently to travel on Interstate 74? (please check the ONE option that BEST applies to you) Please refer to the Interchange Map below as a reference	Harrison/Brookville Rd.
Q9: What potential outcomes from this study are most important to you? (please check your top THREE)	Improve travel safety
Q10: Please use the space below to share any other issues or opportunities we should be mindful of during the Bright 74 Study?	<i>Respondent skipped this question</i>

#86

**COMPLETE****Collector:** Web Link 1 (Web Link)**Started:** Thursday, February 25, 2016 3:39:52 PM**Last Modified:** Thursday, February 25, 2016 3:53:47 PM**Time Spent:** 00:13:54**IP Address:** 68.45.139.243

PAGE 1

Q1: How did you hear about this study? (please check ALL that apply to you)	The Beacon
Q2: Where do you live? (please check the ONE option that BEST applies to you)	Dearborn County (outside Study Area and Lawrenceburg)
Q3: On an average WEEKDAY, what area do you travel to the most for work, school, shopping, etc.? (please check the ONE option that BEST applies to you)	City of Harrison, Ohio
Q4: On an average WEEKDAY, what times of day are you most likely to be traveling? (please check your top TWO)	9 am-12 Noon, 4 pm-6 pm
Q5: On an average WEEKDAY, which interchange do you use most frequently to travel on Interstate 74? (please check the ONE option that BEST applies to you) Please refer to the Interchange Map below as a reference	Harrison/Brookville Rd.
Q6: On an average WEEKEND day, what area do you travel to the most for work, school, place of worship, shopping, etc.? (please check the ONE option that BEST applies to you)	Bright 74 Study Area (please refer to the Study Area Map below)
Q7: On an average WEEKEND day, what times of day are you most likely to be traveling? (please check your top TWO)	7 am-9 am, 12 Noon-1pm
Q8: On an average WEEKEND day, which interchange do you use most frequently to travel on Interstate 74? (please check the ONE option that BEST applies to you) Please refer to the Interchange Map below as a reference	Harrison/Brookville Rd.
Q9: What potential outcomes from this study are most important to you? (please check your top THREE)	Maintain current roads (paving, striping), Preserve the rural quality of the area , Protect environmental resources (streams, hillsides, forests, wildlife, etc.)

Q10: Please use the space below to share any other issues or opportunities we should be mindful of during the Bright 74 Study?

I oppose this bypass and believe that it's more important to create a bypass from I-275 at Greendale to a point where In rte 56 joins with Rte 50 west to alleviate the 5 o'clock rush through Lawrenceburg and Aurora for those whose destination is beyond these localities.

Afternoon traffic along rte 50 is nearly impossible! Fridays are particularly bothersome.


#87

**COMPLETE***Answers Entered Manually***Collector:** Web Link - Manual Entry 5 (Web Link)**Started:** Thursday, February 25, 2016 4:07:28 PM**Last Modified:** Thursday, February 25, 2016 4:09:03 PM**Time Spent:** 00:01:34**IP Address:** 66.161.203.34

PAGE 1

Q1: How did you hear about this study? (please check ALL that apply to you)	Dearborn County Register & Journal Press , Postcard/Direct Mailing
Q2: Where do you live? (please check the ONE option that BEST applies to you)	Dearborn County (outside Study Area and Lawrenceburg)
Q3: On an average WEEKDAY, what area do you travel to the most for work, school, shopping, etc.? (please check the ONE option that BEST applies to you)	Dearborn County (outside Study Area and Lawrenceburg)
Q4: On an average WEEKDAY, what times of day are you most likely to be traveling? (please check your top TWO)	9 am-12 Noon, 6 pm-10 pm
Q5: On an average WEEKDAY, which interchange do you use most frequently to travel on Interstate 74? (please check the ONE option that BEST applies to you) Please refer to the Interchange Map below as a reference	Dry Fork Rd.
Q6: On an average WEEKEND day, what area do you travel to the most for work, school, place of worship, shopping, etc.? (please check the ONE option that BEST applies to you)	Dearborn County (outside Study Area and Lawrenceburg)
Q7: On an average WEEKEND day, what times of day are you most likely to be traveling? (please check your top TWO)	9 am-12 Noon
Q8: On an average WEEKEND day, which interchange do you use most frequently to travel on Interstate 74? (please check the ONE option that BEST applies to you) Please refer to the Interchange Map below as a reference	New Haven Rd.
Q9: What potential outcomes from this study are most important to you? (please check your top THREE)	Maintain current roads (paving, striping), Minimize public costs, Preserve the rural quality of the area
Q10: Please use the space below to share any other issues or opportunities we should be mindful of during the Bright 74 Study?	<i>Respondent skipped this question</i>

#88

**COMPLETE****Collector:** Web Link 1 (Web Link)**Started:** Friday, February 26, 2016 11:17:32 AM**Last Modified:** Friday, February 26, 2016 11:32:33 AM**Time Spent:** 00:15:01**IP Address:** 66.161.137.26

PAGE 1

Q1: How did you hear about this study? (please check ALL that apply to you)	Eagle 99.3FM, Postcard/Direct Mailing, Word of mouth
Q2: Where do you live? (please check the ONE option that BEST applies to you)	Bright 74 Study Area (please refer to the Study Area Map below)
Q3: On an average WEEKDAY, what area do you travel to the most for work, school, shopping, etc.? (please check the ONE option that BEST applies to you)	Hamilton County (outside of Harrison)
Q4: On an average WEEKDAY, what times of day are you most likely to be traveling? (please check your top TWO)	7 am-9 am, 4 pm-6 pm
Q5: On an average WEEKDAY, which interchange do you use most frequently to travel on Interstate 74? (please check the ONE option that BEST applies to you) Please refer to the Interchange Map below as a reference	I-275/Kilby Rd.
Q6: On an average WEEKEND day, what area do you travel to the most for work, school, place of worship, shopping, etc.? (please check the ONE option that BEST applies to you)	City of Harrison, Ohio
Q7: On an average WEEKEND day, what times of day are you most likely to be traveling? (please check your top TWO)	9 am-12 Noon, 6 pm-10 pm
Q8: On an average WEEKEND day, which interchange do you use most frequently to travel on Interstate 74? (please check the ONE option that BEST applies to you) Please refer to the Interchange Map below as a reference	New Haven Rd.
Q9: What potential outcomes from this study are most important to you? (please check your top THREE)	Shorten my travel time, Preserve the rural quality of the area , Minimize public costs
Q10: Please use the space below to share any other issues or opportunities we should be mindful of during the Bright 74 Study?	<i>Respondent skipped this question</i>


#89

**COMPLETE****Collector:** Web Link 1 (Web Link)**Started:** Friday, February 26, 2016 12:09:20 PM**Last Modified:** Friday, February 26, 2016 12:14:04 PM**Time Spent:** 00:04:43**IP Address:** 66.161.137.26

PAGE 1

Q1: How did you hear about this study? (please check ALL that apply to you)	Word of mouth
Q2: Where do you live? (please check the ONE option that BEST applies to you)	City of Lawrenceburg (outside Study Area)
Q3: On an average WEEKDAY, what area do you travel to the most for work, school, shopping, etc.? (please check the ONE option that BEST applies to you)	Hamilton County (outside of Harrison)
Q4: On an average WEEKDAY, what times of day are you most likely to be traveling? (please check your top TWO)	7 am-9 am, 4 pm-6 pm
Q5: On an average WEEKDAY, which interchange do you use most frequently to travel on Interstate 74? (please check the ONE option that BEST applies to you) Please refer to the Interchange Map below as a reference	I-275/Kilby Rd.
Q6: On an average WEEKEND day, what area do you travel to the most for work, school, place of worship, shopping, etc.? (please check the ONE option that BEST applies to you)	Hamilton County (outside of Harrison)
Q7: On an average WEEKEND day, what times of day are you most likely to be traveling? (please check your top TWO)	9 am-12 Noon, 1 pm-4 pm
Q8: On an average WEEKEND day, which interchange do you use most frequently to travel on Interstate 74? (please check the ONE option that BEST applies to you) Please refer to the Interchange Map below as a reference	I-275/Kilby Rd.
Q9: What potential outcomes from this study are most important to you? (please check your top THREE)	Minimize public costs, Protect environmental resources (streams, hillsides, forests, wildlife, etc.) , Shorten my travel time
Q10: Please use the space below to share any other issues or opportunities we should be mindful of during the Bright 74 Study?	<i>Respondent skipped this question</i>

#90

**COMPLETE****Collector:** Web Link 1 (Web Link)**Started:** Saturday, February 27, 2016 1:10:39 AM**Last Modified:** Saturday, February 27, 2016 1:19:03 AM**Time Spent:** 00:08:23**IP Address:** 205.142.197.75

PAGE 1

Q1: How did you hear about this study? (please check ALL that apply to you)

Word of mouth

Q2: Where do you live? (please check the ONE option that BEST applies to you)

Bright 74 Study Area (please refer to the Study Area Map below)

Q3: On an average WEEKDAY, what area do you travel to the most for work, school, shopping, etc.? (please check the ONE option that BEST applies to you)

City of Harrison, Ohio

Q4: On an average WEEKDAY, what times of day are you most likely to be traveling? (please check your top TWO)

9 am-12 Noon, 1 pm-4 pm

Q5: On an average WEEKDAY, which interchange do you use most frequently to travel on Interstate 74? (please check the ONE option that BEST applies to you) Please refer to the Interchange Map below as a reference

I-275/Kilby Rd.

Q6: On an average WEEKEND day, what area do you travel to the most for work, school, place of worship, shopping, etc.? (please check the ONE option that BEST applies to you)

City of Harrison, Ohio

Q7: On an average WEEKEND day, what times of day are you most likely to be traveling? (please check your top TWO)

1 pm-4 pm, 12 Noon-1pm

Q8: On an average WEEKEND day, which interchange do you use most frequently to travel on Interstate 74? (please check the ONE option that BEST applies to you) Please refer to the Interchange Map below as a reference

I-275/Kilby Rd.

Q9: What potential outcomes from this study are most important to you? (please check your top THREE)

Minimize public costs,


Preserve the rural quality of the area ,

Protect environmental resources (streams, hillsides, forests, wildlife, etc.)

Q10: Please use the space below to share any other issues or opportunities we should be mindful of during the Bright 74 Study?

I don't believe the interchange would be in the area's best interest. Along with the increased traffic and commerce would also come increased crime. We moved to Bright because of its safety and small town feel, as I think many people do. We moved there because it is a little more out of the way and has less traffic.

#91

**COMPLETE****Collector:** Web Link 1 (Web Link)**Started:** Saturday, February 27, 2016 1:27:48 PM**Last Modified:** Saturday, February 27, 2016 1:35:31 PM**Time Spent:** 00:07:42**IP Address:** 208.102.28.232


PAGE 1

Q1: How did you hear about this study? (please check ALL that apply to you)	The Beacon
Q2: Where do you live? (please check the ONE option that BEST applies to you)	City of Lawrenceburg (outside Study Area)
Q3: On an average WEEKDAY, what area do you travel to the most for work, school, shopping, etc.? (please check the ONE option that BEST applies to you)	Bright 74 Study Area (please refer to the Study Area Map above)
Q4: On an average WEEKDAY, what times of day are you most likely to be traveling? (please check your top TWO)	9 am-12 Noon, 12 Noon-1pm
Q5: On an average WEEKDAY, which interchange do you use most frequently to travel on Interstate 74? (please check the ONE option that BEST applies to you) Please refer to the Interchange Map below as a reference	New Haven Rd.
Q6: On an average WEEKEND day, what area do you travel to the most for work, school, place of worship, shopping, etc.? (please check the ONE option that BEST applies to you)	Dearborn County (outside Study Area and Lawrenceburg)
Q7: On an average WEEKEND day, what times of day are you most likely to be traveling? (please check your top TWO)	9 am-12 Noon, 1 pm-4 pm
Q8: On an average WEEKEND day, which interchange do you use most frequently to travel on Interstate 74? (please check the ONE option that BEST applies to you) Please refer to the Interchange Map below as a reference	I-275/Kilby Rd.
Q9: What potential outcomes from this study are most important to you? (please check your top THREE)	<p>Minimize public costs,</p> <p>Protect environmental resources (streams, hillsides, forests, wildlife, etc.)</p> <p>,</p> <p>Preserve the rural quality of the area</p>

Q10: Please use the space below to share any other issues or opportunities we should be mindful of during the Bright 74 Study?

I really hope that this connector does not go in. This connector could possibly ruin the country feel. I live right outside the lines and do not want to deal with traffic coming through at all hours. The reason why we moved to this area was to get away from traffic and people.


#92

**COMPLETE****Collector:** Web Link 1 (Web Link)**Started:** Saturday, February 27, 2016 2:12:14 PM**Last Modified:** Saturday, February 27, 2016 2:17:33 PM**Time Spent:** 00:05:18**IP Address:** 216.8.204.211

PAGE 1

Q1: How did you hear about this study? (please check ALL that apply to you)	Dearborn County Register & Journal Press
Q2: Where do you live? (please check the ONE option that BEST applies to you)	Bright 74 Study Area (please refer to the Study Area Map below)
Q3: On an average WEEKDAY, what area do you travel to the most for work, school, shopping, etc.? (please check the ONE option that BEST applies to you)	Bright 74 Study Area (please refer to the Study Area Map above)
Q4: On an average WEEKDAY, what times of day are you most likely to be traveling? (please check your top TWO)	4 am-7 am
Q5: On an average WEEKDAY, which interchange do you use most frequently to travel on Interstate 74? (please check the ONE option that BEST applies to you) Please refer to the Interchange Map below as a reference	Harrison/Brookville Rd.
Q6: On an average WEEKEND day, what area do you travel to the most for work, school, place of worship, shopping, etc.? (please check the ONE option that BEST applies to you)	Bright 74 Study Area (please refer to the Study Area Map below)
Q7: On an average WEEKEND day, what times of day are you most likely to be traveling? (please check your top TWO)	1 pm-4 pm, 7 am-9 am
Q8: On an average WEEKEND day, which interchange do you use most frequently to travel on Interstate 74? (please check the ONE option that BEST applies to you) Please refer to the Interchange Map below as a reference	Harrison/Brookville Rd.
Q9: What potential outcomes from this study are most important to you? (please check your top THREE)	Maintain current roads (paving, striping), Preserve the rural quality of the area , Protect environmental resources (streams, hillsides, forests, wildlife, etc.)
Q10: Please use the space below to share any other issues or opportunities we should be mindful of during the Bright 74 Study?	<i>Respondent skipped this question</i>


#93

**COMPLETE****Collector:** Web Link 1 (Web Link)**Started:** Monday, February 29, 2016 10:30:53 AM**Last Modified:** Monday, February 29, 2016 10:35:43 AM**Time Spent:** 00:04:49**IP Address:** 108.59.48.3

PAGE 1

Q1: How did you hear about this study? (please check ALL that apply to you)	Study Website: Bright74.oki.org
Q2: Where do you live? (please check the ONE option that BEST applies to you)	City of Lawrenceburg (outside Study Area)
Q3: On an average WEEKDAY, what area do you travel to the most for work, school, shopping, etc.? (please check the ONE option that BEST applies to you)	Indiana (not Dearborn County)
Q4: On an average WEEKDAY, what times of day are you most likely to be traveling? (please check your top TWO)	4 pm-6 pm, 7 am-9 am
Q5: On an average WEEKDAY, which interchange do you use most frequently to travel on Interstate 74? (please check the ONE option that BEST applies to you) Please refer to the Interchange Map below as a reference	I-275/Bellevue Dr. (US 50)
Q6: On an average WEEKEND day, what area do you travel to the most for work, school, place of worship, shopping, etc.? (please check the ONE option that BEST applies to you)	Dearborn County (outside Study Area and Lawrenceburg)
Q7: On an average WEEKEND day, what times of day are you most likely to be traveling? (please check your top TWO)	12 Noon-1pm, 1 pm-4 pm
Q8: On an average WEEKEND day, which interchange do you use most frequently to travel on Interstate 74? (please check the ONE option that BEST applies to you) Please refer to the Interchange Map below as a reference	I-275/Bellevue Dr. (US 50)
Q9: What potential outcomes from this study are most important to you? (please check your top THREE)	<p>Improve travel safety,</p> <p>Maintain current roads (paving, striping),</p> <p>Support new investment/economic development opportunities</p>
Q10: Please use the space below to share any other issues or opportunities we should be mindful of during the Bright 74 Study?	<i>Respondent skipped this question</i>


#94

**COMPLETE****Collector:** Web Link 1 (Web Link)**Started:** Monday, February 29, 2016 11:04:29 AM**Last Modified:** Monday, February 29, 2016 11:11:20 AM**Time Spent:** 00:06:50**IP Address:** 70.208.229.67

PAGE 1

Q1: How did you hear about this study? (please check ALL that apply to you)	Word of mouth
Q2: Where do you live? (please check the ONE option that BEST applies to you)	Bright 74 Study Area (please refer to the Study Area Map below)
Q3: On an average WEEKDAY, what area do you travel to the most for work, school, shopping, etc.? (please check the ONE option that BEST applies to you)	Hamilton County (outside of Harrison)
Q4: On an average WEEKDAY, what times of day are you most likely to be traveling? (please check your top TWO)	7 am-9 am, 4 pm-6 pm
Q5: On an average WEEKDAY, which interchange do you use most frequently to travel on Interstate 74? (please check the ONE option that BEST applies to you) Please refer to the Interchange Map below as a reference	New Haven Rd.
Q6: On an average WEEKEND day, what area do you travel to the most for work, school, place of worship, shopping, etc.? (please check the ONE option that BEST applies to you)	Hamilton County (outside of Harrison)
Q7: On an average WEEKEND day, what times of day are you most likely to be traveling? (please check your top TWO)	9 am-12 Noon, 6 pm-10 pm
Q8: On an average WEEKEND day, which interchange do you use most frequently to travel on Interstate 74? (please check the ONE option that BEST applies to you) Please refer to the Interchange Map below as a reference	New Haven Rd.
Q9: What potential outcomes from this study are most important to you? (please check your top THREE)	<p>Preserve the rural quality of the area ,</p> <p>Protect environmental resources (streams, hillsides, forests, wildlife, etc.)</p> <p>,</p> <p>Support new investment/economic development opportunities</p>
Q10: Please use the space below to share any other issues or opportunities we should be mindful of during the Bright 74 Study?	<i>Respondent skipped this question</i>


#95

**COMPLETE****Collector:** Web Link 1 (Web Link)**Started:** Monday, February 29, 2016 12:09:45 PM**Last Modified:** Monday, February 29, 2016 12:11:30 PM**Time Spent:** 00:01:44**IP Address:** 74.83.115.187

PAGE 1

Q1: How did you hear about this study? (please check ALL that apply to you)	Study Website: Bright74.oki.org
Q2: Where do you live? (please check the ONE option that BEST applies to you)	Ohio (not Hamilton County)
Q3: On an average WEEKDAY, what area do you travel to the most for work, school, shopping, etc.? (please check the ONE option that BEST applies to you)	Ohio (not Hamilton County)
Q4: On an average WEEKDAY, what times of day are you most likely to be traveling? (please check your top TWO)	9 am-12 Noon, 1 pm-4 pm
Q5: On an average WEEKDAY, which interchange do you use most frequently to travel on Interstate 74? (please check the ONE option that BEST applies to you) Please refer to the Interchange Map below as a reference	I never travel on I-74
Q6: On an average WEEKEND day, what area do you travel to the most for work, school, place of worship, shopping, etc.? (please check the ONE option that BEST applies to you)	Ohio (not Hamilton County)
Q7: On an average WEEKEND day, what times of day are you most likely to be traveling? (please check your top TWO)	9 am-12 Noon, 6 pm-10 pm
Q8: On an average WEEKEND day, which interchange do you use most frequently to travel on Interstate 74? (please check the ONE option that BEST applies to you) Please refer to the Interchange Map below as a reference	I never travel on I-74
Q9: What potential outcomes from this study are most important to you? (please check your top THREE)	Preserve the rural quality of the area , Shorten my travel time , Support new investment/economic development opportunities
Q10: Please use the space below to share any other issues or opportunities we should be mindful of during the Bright 74 Study?	<i>Respondent skipped this question</i>

#96

**COMPLETE****Collector:** Web Link 1 (Web Link)**Started:** Monday, February 29, 2016 4:08:02 PM**Last Modified:** Monday, February 29, 2016 4:10:38 PM**Time Spent:** 00:02:36**IP Address:** 70.208.235.15

PAGE 1

Q1: How did you hear about this study? (please check ALL that apply to you)

The Beacon

Q2: Where do you live? (please check the ONE option that BEST applies to you)

Bright 74 Study Area (please refer to the Study Area Map below)

Q3: On an average WEEKDAY, what area do you travel to the most for work, school, shopping, etc.? (please check the ONE option that BEST applies to you)

Ohio (not Hamilton County)

Q4: On an average WEEKDAY, what times of day are you most likely to be traveling? (please check your top TWO)

7 am-9 am

Q5: On an average WEEKDAY, which interchange do you use most frequently to travel on Interstate 74? (please check the ONE option that BEST applies to you) Please refer to the Interchange Map below as a reference

Dry Fork Rd.

Q6: On an average WEEKEND day, what area do you travel to the most for work, school, place of worship, shopping, etc.? (please check the ONE option that BEST applies to you)

City of Harrison, Ohio

Q7: On an average WEEKEND day, what times of day are you most likely to be traveling? (please check your top TWO)

9 am-12 Noon

Q8: On an average WEEKEND day, which interchange do you use most frequently to travel on Interstate 74? (please check the ONE option that BEST applies to you) Please refer to the Interchange Map below as a reference

Dry Fork Rd.


Q9: What potential outcomes from this study are most important to you? (please check your top THREE)

Preserve the rural quality of the area

Q10: Please use the space below to share any other issues or opportunities we should be mindful of during the Bright 74 Study?

Nature should be the #1 concern. I'd rather you fix the current roads n bridges then build another connector ramp that we don't need.


#97

**COMPLETE****Collector:** Web Link 1 (Web Link)**Started:** Tuesday, March 01, 2016 11:48:43 AM**Last Modified:** Tuesday, March 01, 2016 11:57:09 AM**Time Spent:** 00:08:26**IP Address:** 108.59.48.4

PAGE 1

Q1: How did you hear about this study? (please check ALL that apply to you)	Other (please explain): Workone
Q2: Where do you live? (please check the ONE option that BEST applies to you)	City of Lawrenceburg (outside Study Area)
Q3: On an average WEEKDAY, what area do you travel to the most for work, school, shopping, etc.? (please check the ONE option that BEST applies to you)	Bright 74 Study Area (please refer to the Study Area Map above)
Q4: On an average WEEKDAY, what times of day are you most likely to be traveling? (please check your top TWO)	7 am-9 am, 1 pm-4 pm
Q5: On an average WEEKDAY, which interchange do you use most frequently to travel on Interstate 74? (please check the ONE option that BEST applies to you) Please refer to the Interchange Map below as a reference	SR 1
Q6: On an average WEEKEND day, what area do you travel to the most for work, school, place of worship, shopping, etc.? (please check the ONE option that BEST applies to you)	Ohio (not Hamilton County)
Q7: On an average WEEKEND day, what times of day are you most likely to be traveling? (please check your top TWO)	9 am-12 Noon, 1 pm-4 pm
Q8: On an average WEEKEND day, which interchange do you use most frequently to travel on Interstate 74? (please check the ONE option that BEST applies to you) Please refer to the Interchange Map below as a reference	SR 1
Q9: What potential outcomes from this study are most important to you? (please check your top THREE)	Protect environmental resources (streams, hillsides, forests, wildlife, etc.) , Shorten my travel time, Support new investment/economic development opportunities
Q10: Please use the space below to share any other issues or opportunities we should be mindful of during the Bright 74 Study?	<i>Respondent skipped this question</i>

#98

**COMPLETE****Collector:** Web Link 1 (Web Link)**Started:** Tuesday, March 01, 2016 8:14:31 PM**Last Modified:** Tuesday, March 01, 2016 8:17:23 PM**Time Spent:** 00:02:51**IP Address:** 68.60.238.204

PAGE 1

Q1: How did you hear about this study? (please check ALL that apply to you)

The Beacon,
Dearborn County Register & Journal Press ,
Postcard/Direct Mailing

Q2: Where do you live? (please check the ONE option that BEST applies to you)

Bright 74 Study Area (please refer to the Study Area Map below)

Q3: On an average WEEKDAY, what area do you travel to the most for work, school, shopping, etc.? (please check the ONE option that BEST applies to you)

Hamilton County (outside of Harrison)

Q4: On an average WEEKDAY, what times of day are you most likely to be traveling? (please check your top TWO)

4 am-7 am, 9 am-12 Noon

Q5: On an average WEEKDAY, which interchange do you use most frequently to travel on Interstate 74? (please check the ONE option that BEST applies to you) Please refer to the Interchange Map below as a reference

Dry Fork Rd.

Q6: On an average WEEKEND day, what area do you travel to the most for work, school, place of worship, shopping, etc.? (please check the ONE option that BEST applies to you)

Hamilton County (outside of Harrison)

Q7: On an average WEEKEND day, what times of day are you most likely to be traveling? (please check your top TWO)

9 am-12 Noon, 4 pm-6 pm

Q8: On an average WEEKEND day, which interchange do you use most frequently to travel on Interstate 74? (please check the ONE option that BEST applies to you) Please refer to the Interchange Map below as a reference

Dry Fork Rd.


Q9: What potential outcomes from this study are most important to you? (please check your top THREE)

Improve travel safety ,
Maintain current roads (paving, striping),
Preserve the rural quality of the area

Q10: Please use the space below to share any other issues or opportunities we should be mindful of during the Bright 74 Study?

Respondent skipped this question

#99

**COMPLETE****Collector:** Web Link 1 (Web Link)**Started:** Wednesday, March 02, 2016 2:05:28 PM**Last Modified:** Wednesday, March 02, 2016 2:09:45 PM**Time Spent:** 00:04:16**IP Address:** 70.208.203.151

PAGE 1

Q1: How did you hear about this study? (please check ALL that apply to you)

Social Media: Facebook, Twitter, etc.

Q2: Where do you live? (please check the ONE option that BEST applies to you)

Bright 74 Study Area (please refer to the Study Area Map below)

Q3: On an average WEEKDAY, what area do you travel to the most for work, school, shopping, etc.? (please check the ONE option that BEST applies to you)

City of Harrison, Ohio

Q4: On an average WEEKDAY, what times of day are you most likely to be traveling? (please check your top TWO)

7 am-9 am, 4 pm-6 pm

Q5: On an average WEEKDAY, which interchange do you use most frequently to travel on Interstate 74? (please check the ONE option that BEST applies to you) Please refer to the Interchange Map below as a reference

New Haven Rd.

Q6: On an average WEEKEND day, what area do you travel to the most for work, school, place of worship, shopping, etc.? (please check the ONE option that BEST applies to you)

City of Harrison, Ohio

Q7: On an average WEEKEND day, what times of day are you most likely to be traveling? (please check your top TWO)

9 am-12 Noon, 4 pm-6 pm

Q8: On an average WEEKEND day, which interchange do you use most frequently to travel on Interstate 74? (please check the ONE option that BEST applies to you) Please refer to the Interchange Map below as a reference

New Haven Rd.


Q9: What potential outcomes from this study are most important to you? (please check your top THREE)

Create more opportunities to bike and walk ,
Improve travel safety ,
Reduce emergency response times

Q10: Please use the space below to share any other issues or opportunities we should be mindful of during the Bright 74 Study?

Respondent skipped this question


#100

**COMPLETE****Collector:** Web Link 1 (Web Link)**Started:** Wednesday, March 02, 2016 3:29:41 PM**Last Modified:** Wednesday, March 02, 2016 3:33:08 PM**Time Spent:** 00:03:27**IP Address:** 198.91.10.150

PAGE 1

Q1: How did you hear about this study? (please check ALL that apply to you)	Social Media: Facebook, Twitter, etc.
Q2: Where do you live? (please check the ONE option that BEST applies to you)	City of Lawrenceburg (outside Study Area)
Q3: On an average WEEKDAY, what area do you travel to the most for work, school, shopping, etc.? (please check the ONE option that BEST applies to you)	Hamilton County (outside of Harrison)
Q4: On an average WEEKDAY, what times of day are you most likely to be traveling? (please check your top TWO)	7 am-9 am, 4 pm-6 pm
Q5: On an average WEEKDAY, which interchange do you use most frequently to travel on Interstate 74? (please check the ONE option that BEST applies to you) Please refer to the Interchange Map below as a reference	I-275/Kilby Rd.
Q6: On an average WEEKEND day, what area do you travel to the most for work, school, place of worship, shopping, etc.? (please check the ONE option that BEST applies to you)	City of Harrison, Ohio
Q7: On an average WEEKEND day, what times of day are you most likely to be traveling? (please check your top TWO)	1 pm-4 pm, 9 am-12 Noon
Q8: On an average WEEKEND day, which interchange do you use most frequently to travel on Interstate 74? (please check the ONE option that BEST applies to you) Please refer to the Interchange Map below as a reference	I-275/Kilby Rd.
Q9: What potential outcomes from this study are most important to you? (please check your top THREE)	Maintain current roads (paving, striping), Minimize public costs, Shorten my travel time
Q10: Please use the space below to share any other issues or opportunities we should be mindful of during the Bright 74 Study?	<i>Respondent skipped this question</i>


#101

**COMPLETE****Collector:** Web Link 1 (Web Link)**Started:** Wednesday, March 02, 2016 6:04:57 PM**Last Modified:** Wednesday, March 02, 2016 6:07:31 PM**Time Spent:** 00:02:33**IP Address:** 70.208.206.112

PAGE 1

Q1: How did you hear about this study? (please check ALL that apply to you)	The Beacon
Q2: Where do you live? (please check the ONE option that BEST applies to you)	Dearborn County (outside Study Area and Lawrenceburg)
Q3: On an average WEEKDAY, what area do you travel to the most for work, school, shopping, etc.? (please check the ONE option that BEST applies to you)	Dearborn County (outside Study Area and Lawrenceburg)
Q4: On an average WEEKDAY, what times of day are you most likely to be traveling? (please check your top TWO)	7 am-9 am, 4 pm-6 pm
Q5: On an average WEEKDAY, which interchange do you use most frequently to travel on Interstate 74? (please check the ONE option that BEST applies to you) Please refer to the Interchange Map below as a reference	SR 1
Q6: On an average WEEKEND day, what area do you travel to the most for work, school, place of worship, shopping, etc.? (please check the ONE option that BEST applies to you)	Indiana (not Dearborn County)
Q7: On an average WEEKEND day, what times of day are you most likely to be traveling? (please check your top TWO)	9 am-12 Noon
Q8: On an average WEEKEND day, which interchange do you use most frequently to travel on Interstate 74? (please check the ONE option that BEST applies to you) Please refer to the Interchange Map below as a reference	SR 1
Q9: What potential outcomes from this study are most important to you? (please check your top THREE)	Improve travel safety, Maintain current roads (paving, striping), Preserve the rural quality of the area
Q10: Please use the space below to share any other issues or opportunities we should be mindful of during the Bright 74 Study?	<i>Respondent skipped this question</i>

#102

**COMPLETE****Collector:** Web Link 1 (Web Link)**Started:** Wednesday, March 02, 2016 6:24:38 PM**Last Modified:** Wednesday, March 02, 2016 6:30:53 PM**Time Spent:** 00:06:15**IP Address:** 208.102.19.7

PAGE 1

Q1: How did you hear about this study? (please check ALL that apply to you)

Social Media: Facebook, Twitter, etc.

Q2: Where do you live? (please check the ONE option that BEST applies to you)

Bright 74 Study Area (please refer to the Study Area Map below)

Q3: On an average WEEKDAY, what area do you travel to the most for work, school, shopping, etc.? (please check the ONE option that BEST applies to you)

Bright 74 Study Area (please refer to the Study Area Map above)

Q4: On an average WEEKDAY, what times of day are you most likely to be traveling? (please check your top TWO)

7 am-9 am, 4 pm-6 pm

Q5: On an average WEEKDAY, which interchange do you use most frequently to travel on Interstate 74? (please check the ONE option that BEST applies to you) Please refer to the Interchange Map below as a reference

New Haven Rd.

Q6: On an average WEEKEND day, what area do you travel to the most for work, school, place of worship, shopping, etc.? (please check the ONE option that BEST applies to you)

Bright 74 Study Area (please refer to the Study Area Map below)

Q7: On an average WEEKEND day, what times of day are you most likely to be traveling? (please check your top TWO)

9 am-12 Noon

Q8: On an average WEEKEND day, which interchange do you use most frequently to travel on Interstate 74? (please check the ONE option that BEST applies to you) Please refer to the Interchange Map below as a reference

I never travel on I-74

Q9: What potential outcomes from this study are most important to you? (please check your top THREE)

Minimize public costs,

Preserve the rural quality of the area ,

Other (please explain):


Improve Jamison, North Dearborn and Stateline Rds.

This study is a huge waste of taxpayer money. Just improve and properly maintain current roads.

Q10: Please use the space below to share any other issues or opportunities we should be mindful of during the Bright 74 Study?

Leave the rural area alone and improve current roads (widen and better asphalt). People move to the rural area to get away from the city and congestion. LEAVE US ALONE!

#103

**COMPLETE****Collector:** Web Link 1 (Web Link)**Started:** Wednesday, March 02, 2016 8:39:58 PM**Last Modified:** Wednesday, March 02, 2016 8:45:02 PM**Time Spent:** 00:05:03**IP Address:** 208.102.26.149

PAGE 1

Q1: How did you hear about this study? (please check ALL that apply to you)

Eagle 99.3FM

Q2: Where do you live? (please check the ONE option that BEST applies to you)

Bright 74 Study Area (please refer to the Study Area Map below)

Q3: On an average WEEKDAY, what area do you travel to the most for work, school, shopping, etc.? (please check the ONE option that BEST applies to you)

Hamilton County (outside of Harrison)

Q4: On an average WEEKDAY, what times of day are you most likely to be traveling? (please check your top TWO)

7 am-9 am, 4 pm-6 pm

Q5: On an average WEEKDAY, which interchange do you use most frequently to travel on Interstate 74? (please check the ONE option that BEST applies to you) Please refer to the Interchange Map below as a reference

I-275/Kilby Rd.

Q6: On an average WEEKEND day, what area do you travel to the most for work, school, place of worship, shopping, etc.? (please check the ONE option that BEST applies to you)

Bright 74 Study Area (please refer to the Study Area Map below)

Q7: On an average WEEKEND day, what times of day are you most likely to be traveling? (please check your top TWO)

7 am-9 am, 4 pm-6 pm

Q8: On an average WEEKEND day, which interchange do you use most frequently to travel on Interstate 74? (please check the ONE option that BEST applies to you) Please refer to the Interchange Map below as a reference

SR 1

Q9: What potential outcomes from this study are most important to you? (please check your top THREE)

Minimize public costs,


Preserve the rural quality of the area ,

Protect environmental resources (streams, hillsides, forests, wildlife, etc.)

Q10: Please use the space below to share any other issues or opportunities we should be mindful of during the Bright 74 Study?

The people of Bright do NOT want this road. Bringing in more semi truck traffic on Stateline road will cause someone's death. Stateline cannot be allowed to become another SR1. The road cannot handle any more traffic. You are putting money over public safety and should be ashamed of yourselves.


#104

**COMPLETE****Collector:** Web Link 1 (Web Link)**Started:** Thursday, March 03, 2016 12:01:02 PM**Last Modified:** Thursday, March 03, 2016 12:06:22 PM**Time Spent:** 00:05:20**IP Address:** 74.93.241.213

PAGE 1

Q1: How did you hear about this study? (please check ALL that apply to you)	Other (please explain): Dearborn Co. Zoning Dept.
Q2: Where do you live? (please check the ONE option that BEST applies to you)	City of Lawrenceburg (outside Study Area)
Q3: On an average WEEKDAY, what area do you travel to the most for work, school, shopping, etc.? (please check the ONE option that BEST applies to you)	City of Lawrenceburg (outside Study Area)
Q4: On an average WEEKDAY, what times of day are you most likely to be traveling? (please check your top TWO)	4 am-7 am, 6 pm-10 pm
Q5: On an average WEEKDAY, which interchange do you use most frequently to travel on Interstate 74? (please check the ONE option that BEST applies to you) Please refer to the Interchange Map below as a reference	I-275/Bellevue Dr. (US 50)
Q6: On an average WEEKEND day, what area do you travel to the most for work, school, place of worship, shopping, etc.? (please check the ONE option that BEST applies to you)	City of Lawrenceburg (outside Study Area)
Q7: On an average WEEKEND day, what times of day are you most likely to be traveling? (please check your top TWO)	9 am-12 Noon, 6 pm-10 pm
Q8: On an average WEEKEND day, which interchange do you use most frequently to travel on Interstate 74? (please check the ONE option that BEST applies to you) Please refer to the Interchange Map below as a reference	I-275/Bellevue Dr. (US 50)
Q9: What potential outcomes from this study are most important to you? (please check your top THREE)	Maintain current roads (paving, striping), Reduce emergency response times, Support new investment/economic development opportunities
Q10: Please use the space below to share any other issues or opportunities we should be mindful of during the Bright 74 Study?	<i>Respondent skipped this question</i>

#105

**COMPLETE****Collector:** Web Link 1 (Web Link)**Started:** Thursday, March 03, 2016 2:22:42 PM**Last Modified:** Thursday, March 03, 2016 2:25:51 PM**Time Spent:** 00:03:09**IP Address:** 108.171.131.164

PAGE 1

Q1: How did you hear about this study? (please check ALL that apply to you)

The Beacon, Postcard/Direct Mailing,

Study Website: Bright74.oki.org

Q2: Where do you live? (please check the ONE option that BEST applies to you)

Bright 74 Study Area (please refer to the Study Area Map below)

Q3: On an average WEEKDAY, what area do you travel to the most for work, school, shopping, etc.? (please check the ONE option that BEST applies to you)

Ohio (not Hamilton County)

Q4: On an average WEEKDAY, what times of day are you most likely to be traveling? (please check your top TWO)

7 am-9 am, 4 pm-6 pm

Q5: On an average WEEKDAY, which interchange do you use most frequently to travel on Interstate 74? (please check the ONE option that BEST applies to you) Please refer to the Interchange Map below as a reference

Dry Fork Rd.

Q6: On an average WEEKEND day, what area do you travel to the most for work, school, place of worship, shopping, etc.? (please check the ONE option that BEST applies to you)

Hamilton County (outside of Harrison)

Q7: On an average WEEKEND day, what times of day are you most likely to be traveling? (please check your top TWO)

1 pm-4 pm, 4 pm-6 pm

Q8: On an average WEEKEND day, which interchange do you use most frequently to travel on Interstate 74? (please check the ONE option that BEST applies to you) Please refer to the Interchange Map below as a reference

Dry Fork Rd.

Q9: What potential outcomes from this study are most important to you? (please check your top THREE)


Improve travel safety, Shorten my travel time,

Support new investment/economic development opportunities

Q10: Please use the space below to share any other issues or opportunities we should be mindful of during the Bright 74 Study?

A connection to I 74 from the bright area, between the SR1 and New Haven Road interchanges would be highly useful!! I totally support this endeavor.


#106

**COMPLETE****Collector:** Web Link 1 (Web Link)**Started:** Thursday, March 03, 2016 2:34:33 PM**Last Modified:** Thursday, March 03, 2016 2:35:37 PM**Time Spent:** 00:01:04**IP Address:** 108.171.131.164

PAGE 1

Q1: How did you hear about this study? (please check ALL that apply to you)	The Beacon, Postcard/Direct Mailing, Study Website: Bright74.oki.org
Q2: Where do you live? (please check the ONE option that BEST applies to you)	Bright 74 Study Area (please refer to the Study Area Map below)
Q3: On an average WEEKDAY, what area do you travel to the most for work, school, shopping, etc.? (please check the ONE option that BEST applies to you)	Indiana (not Dearborn County)
Q4: On an average WEEKDAY, what times of day are you most likely to be traveling? (please check your top TWO)	9 am-12 Noon, 4 pm-6 pm
Q5: On an average WEEKDAY, which interchange do you use most frequently to travel on Interstate 74? (please check the ONE option that BEST applies to you) Please refer to the Interchange Map below as a reference	SR 1
Q6: On an average WEEKEND day, what area do you travel to the most for work, school, place of worship, shopping, etc.? (please check the ONE option that BEST applies to you)	Hamilton County (outside of Harrison)
Q7: On an average WEEKEND day, what times of day are you most likely to be traveling? (please check your top TWO)	1 pm-4 pm, 4 pm-6 pm
Q8: On an average WEEKEND day, which interchange do you use most frequently to travel on Interstate 74? (please check the ONE option that BEST applies to you) Please refer to the Interchange Map below as a reference	Dry Fork Rd.
Q9: What potential outcomes from this study are most important to you? (please check your top THREE)	Protect environmental resources (streams, hillsides, forests, wildlife, etc.) , Shorten my travel time, Support new investment/economic development opportunities
Q10: Please use the space below to share any other issues or opportunities we should be mindful of during the Bright 74 Study?	<i>Respondent skipped this question</i>

#107

**COMPLETE****Collector:** Web Link 1 (Web Link)**Started:** Thursday, March 03, 2016 2:45:55 PM**Last Modified:** Thursday, March 03, 2016 2:47:31 PM**Time Spent:** 00:01:36**IP Address:** 68.53.179.17

PAGE 1

Q1: How did you hear about this study? (please check ALL that apply to you)

Study Website: Bright74.oki.org

Q2: Where do you live? (please check the ONE option that BEST applies to you)

City of Lawrenceburg (outside Study Area)

Q3: On an average WEEKDAY, what area do you travel to the most for work, school, shopping, etc.? (please check the ONE option that BEST applies to you)

City of Lawrenceburg (outside Study Area)

Q4: On an average WEEKDAY, what times of day are you most likely to be traveling? (please check your top TWO)

7 am-9 am, 4 pm-6 pm

Q5: On an average WEEKDAY, which interchange do you use most frequently to travel on Interstate 74? (please check the ONE option that BEST applies to you) Please refer to the Interchange Map below as a reference

I-275/Bellevue Dr. (US 50)

Q6: On an average WEEKEND day, what area do you travel to the most for work, school, place of worship, shopping, etc.? (please check the ONE option that BEST applies to you)

City of Lawrenceburg (outside Study Area)

Q7: On an average WEEKEND day, what times of day are you most likely to be traveling? (please check your top TWO)

9 am-12 Noon, 4 pm-6 pm

Q8: On an average WEEKEND day, which interchange do you use most frequently to travel on Interstate 74? (please check the ONE option that BEST applies to you) Please refer to the Interchange Map below as a reference

I-275/Bellevue Dr. (US 50)


Q9: What potential outcomes from this study are most important to you? (please check your top THREE)

Improve travel safety, Minimize public costs

Q10: Please use the space below to share any other issues or opportunities we should be mindful of during the Bright 74 Study?

Respondent skipped this question


#108

**COMPLETE****Collector:** Web Link 1 (Web Link)**Started:** Thursday, March 03, 2016 8:44:52 PM**Last Modified:** Thursday, March 03, 2016 8:47:20 PM**Time Spent:** 00:02:28**IP Address:** 70.208.192.113

PAGE 1

Q1: How did you hear about this study? (please check ALL that apply to you)	Social Media: Facebook, Twitter, etc.
Q2: Where do you live? (please check the ONE option that BEST applies to you)	Bright 74 Study Area (please refer to the Study Area Map below)
Q3: On an average WEEKDAY, what area do you travel to the most for work, school, shopping, etc.? (please check the ONE option that BEST applies to you)	Hamilton County (outside of Harrison)
Q4: On an average WEEKDAY, what times of day are you most likely to be traveling? (please check your top TWO)	4 am-7 am, 4 pm-6 pm
Q5: On an average WEEKDAY, which interchange do you use most frequently to travel on Interstate 74? (please check the ONE option that BEST applies to you) Please refer to the Interchange Map below as a reference	Harrison/Brookville Rd.
Q6: On an average WEEKEND day, what area do you travel to the most for work, school, place of worship, shopping, etc.? (please check the ONE option that BEST applies to you)	City of Harrison, Ohio
Q7: On an average WEEKEND day, what times of day are you most likely to be traveling? (please check your top TWO)	9 am-12 Noon, 1 pm-4 pm
Q8: On an average WEEKEND day, which interchange do you use most frequently to travel on Interstate 74? (please check the ONE option that BEST applies to you) Please refer to the Interchange Map below as a reference	Harrison/Brookville Rd.
Q9: What potential outcomes from this study are most important to you? (please check your top THREE)	Maintain current roads (paving, striping), Preserve the rural quality of the area , Protect environmental resources (streams, hillsides, forests, wildlife, etc.)
Q10: Please use the space below to share any other issues or opportunities we should be mindful of during the Bright 74 Study?	<i>Respondent skipped this question</i>


#109

**COMPLETE****Collector:** Web Link 1 (Web Link)**Started:** Thursday, March 03, 2016 10:28:49 PM**Last Modified:** Thursday, March 03, 2016 10:33:49 PM**Time Spent:** 00:04:59**IP Address:** 208.102.16.211

PAGE 1

Q1: How did you hear about this study? (please check ALL that apply to you)	The Beacon, Word of mouth
Q2: Where do you live? (please check the ONE option that BEST applies to you)	Bright 74 Study Area (please refer to the Study Area Map below)
Q3: On an average WEEKDAY, what area do you travel to the most for work, school, shopping, etc.? (please check the ONE option that BEST applies to you)	Hamilton County (outside of Harrison)
Q4: On an average WEEKDAY, what times of day are you most likely to be traveling? (please check your top TWO)	7 am-9 am, 4 pm-6 pm
Q5: On an average WEEKDAY, which interchange do you use most frequently to travel on Interstate 74? (please check the ONE option that BEST applies to you) Please refer to the Interchange Map below as a reference	Harrison/Brookville Rd.
Q6: On an average WEEKEND day, what area do you travel to the most for work, school, place of worship, shopping, etc.? (please check the ONE option that BEST applies to you)	Bright 74 Study Area (please refer to the Study Area Map below)
Q7: On an average WEEKEND day, what times of day are you most likely to be traveling? (please check your top TWO)	9 am-12 Noon, 1 pm-4 pm
Q8: On an average WEEKEND day, which interchange do you use most frequently to travel on Interstate 74? (please check the ONE option that BEST applies to you) Please refer to the Interchange Map below as a reference	Harrison/Brookville Rd.
Q9: What potential outcomes from this study are most important to you? (please check your top THREE)	Improve travel safety, Maintain current roads (paving, striping), Minimize public costs
Q10: Please use the space below to share any other issues or opportunities we should be mindful of during the Bright 74 Study?	<i>Respondent skipped this question</i>


#110

**COMPLETE****Collector:** Web Link 1 (Web Link)**Started:** Thursday, March 03, 2016 10:49:50 PM**Last Modified:** Thursday, March 03, 2016 11:10:39 PM**Time Spent:** 00:20:48**IP Address:** 216.8.206.236

PAGE 1

Q1: How did you hear about this study? (please check ALL that apply to you)	Eagle 99.3FM, Word of mouth
Q2: Where do you live? (please check the ONE option that BEST applies to you)	Dearborn County (outside Study Area and Lawrenceburg)
Q3: On an average WEEKDAY, what area do you travel to the most for work, school, shopping, etc.? (please check the ONE option that BEST applies to you)	City of Harrison, Ohio
Q4: On an average WEEKDAY, what times of day are you most likely to be traveling? (please check your top TWO)	7 am-9 am, 4 pm-6 pm
Q5: On an average WEEKDAY, which interchange do you use most frequently to travel on Interstate 74? (please check the ONE option that BEST applies to you) Please refer to the Interchange Map below as a reference	SR 1
Q6: On an average WEEKEND day, what area do you travel to the most for work, school, place of worship, shopping, etc.? (please check the ONE option that BEST applies to you)	City of Harrison, Ohio
Q7: On an average WEEKEND day, what times of day are you most likely to be traveling? (please check your top TWO)	9 am-12 Noon, 6 pm-10 pm
Q8: On an average WEEKEND day, which interchange do you use most frequently to travel on Interstate 74? (please check the ONE option that BEST applies to you) Please refer to the Interchange Map below as a reference	SR 1
Q9: What potential outcomes from this study are most important to you? (please check your top THREE)	Maintain current roads (paving, striping), Minimize public costs, Preserve the rural quality of the area
Q10: Please use the space below to share any other issues or opportunities we should be mindful of during the Bright 74 Study?	<i>Respondent skipped this question</i>


#111

**COMPLETE****Collector:** Web Link 1 (Web Link)**Started:** Friday, March 04, 2016 6:17:22 AM**Last Modified:** Friday, March 04, 2016 6:22:07 AM**Time Spent:** 00:04:44**IP Address:** 73.146.36.135

PAGE 1

Q1: How did you hear about this study? (please check ALL that apply to you)	Other (please explain): Google search
Q2: Where do you live? (please check the ONE option that BEST applies to you)	Bright 74 Study Area (please refer to the Study Area Map below)
Q3: On an average WEEKDAY, what area do you travel to the most for work, school, shopping, etc.? (please check the ONE option that BEST applies to you)	Ohio (not Hamilton County)
Q4: On an average WEEKDAY, what times of day are you most likely to be traveling? (please check your top TWO)	4 am-7 am, 4 pm-6 pm
Q5: On an average WEEKDAY, which interchange do you use most frequently to travel on Interstate 74? (please check the ONE option that BEST applies to you) Please refer to the Interchange Map below as a reference	New Haven Rd.
Q6: On an average WEEKEND day, what area do you travel to the most for work, school, place of worship, shopping, etc.? (please check the ONE option that BEST applies to you)	City of Harrison, Ohio
Q7: On an average WEEKEND day, what times of day are you most likely to be traveling? (please check your top TWO)	1 pm-4 pm, 9 am-12 Noon
Q8: On an average WEEKEND day, which interchange do you use most frequently to travel on Interstate 74? (please check the ONE option that BEST applies to you) Please refer to the Interchange Map below as a reference	New Haven Rd.
Q9: What potential outcomes from this study are most important to you? (please check your top THREE)	Support new investment/economic development opportunities , Shorten my travel time, Minimize public costs
Q10: Please use the space below to share any other issues or opportunities we should be mindful of during the Bright 74 Study?	<i>Respondent skipped this question</i>


#112

**COMPLETE****Collector:** Web Link 1 (Web Link)**Started:** Friday, March 04, 2016 2:27:54 PM**Last Modified:** Friday, March 04, 2016 2:32:37 PM**Time Spent:** 00:04:43**IP Address:** 73.168.144.200

PAGE 1

Q1: How did you hear about this study? (please check ALL that apply to you)	Word of mouth
Q2: Where do you live? (please check the ONE option that BEST applies to you)	Dearborn County (outside Study Area and Lawrenceburg)
Q3: On an average WEEKDAY, what area do you travel to the most for work, school, shopping, etc.? (please check the ONE option that BEST applies to you)	Dearborn County (outside Study Area and Lawrenceburg)
Q4: On an average WEEKDAY, what times of day are you most likely to be traveling? (please check your top TWO)	7 am-9 am, 4 pm-6 pm
Q5: On an average WEEKDAY, which interchange do you use most frequently to travel on Interstate 74? (please check the ONE option that BEST applies to you) Please refer to the Interchange Map below as a reference	I never travel on I-74
Q6: On an average WEEKEND day, what area do you travel to the most for work, school, place of worship, shopping, etc.? (please check the ONE option that BEST applies to you)	Kentucky
Q7: On an average WEEKEND day, what times of day are you most likely to be traveling? (please check your top TWO)	9 am-12 Noon, 6 pm-10 pm
Q8: On an average WEEKEND day, which interchange do you use most frequently to travel on Interstate 74? (please check the ONE option that BEST applies to you) Please refer to the Interchange Map below as a reference	I never travel on I-74
Q9: What potential outcomes from this study are most important to you? (please check your top THREE)	Shorten my travel time, Reduce emergency response times, Improve travel safety
Q10: Please use the space below to share any other issues or opportunities we should be mindful of during the Bright 74 Study?	<i>Respondent skipped this question</i>

#113

**COMPLETE****Collector:** Web Link 1 (Web Link)**Started:** Friday, March 04, 2016 2:27:45 PM**Last Modified:** Friday, March 04, 2016 2:33:25 PM**Time Spent:** 00:05:40**IP Address:** 98.102.153.18

PAGE 1

Q1: How did you hear about this study? (please check ALL that apply to you)

Word of mouth

Q2: Where do you live? (please check the ONE option that BEST applies to you)

Bright 74 Study Area (please refer to the Study Area Map below)

Q3: On an average WEEKDAY, what area do you travel to the most for work, school, shopping, etc.? (please check the ONE option that BEST applies to you)

Hamilton County (outside of Harrison)

Q4: On an average WEEKDAY, what times of day are you most likely to be traveling? (please check your top TWO)

4 am-7 am, 4 pm-6 pm

Q5: On an average WEEKDAY, which interchange do you use most frequently to travel on Interstate 74? (please check the ONE option that BEST applies to you) Please refer to the Interchange Map below as a reference

I-275/Kilby Rd.

Q6: On an average WEEKEND day, what area do you travel to the most for work, school, place of worship, shopping, etc.? (please check the ONE option that BEST applies to you)

City of Harrison, Ohio

Q7: On an average WEEKEND day, what times of day are you most likely to be traveling? (please check your top TWO)

9 am-12 Noon, 1 pm-4 pm

Q8: On an average WEEKEND day, which interchange do you use most frequently to travel on Interstate 74? (please check the ONE option that BEST applies to you) Please refer to the Interchange Map below as a reference

I-275/Kilby Rd.


Q9: What potential outcomes from this study are most important to you? (please check your top THREE)

Create more opportunities to bike and walk ,
Maintain current roads (paving, striping),
Preserve the rural quality of the area

Q10: Please use the space below to share any other issues or opportunities we should be mindful of during the Bright 74 Study?

We moved to Bright to get out of the "busy-ness" of the more grown areas. I would like it to stay rural-we are not far from restaurants/shopping and do not mind the drive to Colerain or Harrison.


#114

**COMPLETE****Collector:** Web Link 1 (Web Link)**Started:** Friday, March 04, 2016 3:44:18 PM**Last Modified:** Friday, March 04, 2016 3:47:05 PM**Time Spent:** 00:02:46**IP Address:** 75.179.141.252

PAGE 1

Q1: How did you hear about this study? (please check ALL that apply to you)	Social Media: Facebook, Twitter, etc.
Q2: Where do you live? (please check the ONE option that BEST applies to you)	City of Harrison, Ohio
Q3: On an average WEEKDAY, what area do you travel to the most for work, school, shopping, etc.? (please check the ONE option that BEST applies to you)	City of Harrison, Ohio
Q4: On an average WEEKDAY, what times of day are you most likely to be traveling? (please check your top TWO)	7 am-9 am, 4 pm-6 pm
Q5: On an average WEEKDAY, which interchange do you use most frequently to travel on Interstate 74? (please check the ONE option that BEST applies to you) Please refer to the Interchange Map below as a reference	Dry Fork Rd.
Q6: On an average WEEKEND day, what area do you travel to the most for work, school, place of worship, shopping, etc.? (please check the ONE option that BEST applies to you)	City of Harrison, Ohio
Q7: On an average WEEKEND day, what times of day are you most likely to be traveling? (please check your top TWO)	9 am-12 Noon, 4 pm-6 pm
Q8: On an average WEEKEND day, which interchange do you use most frequently to travel on Interstate 74? (please check the ONE option that BEST applies to you) Please refer to the Interchange Map below as a reference	Dry Fork Rd.
Q9: What potential outcomes from this study are most important to you? (please check your top THREE)	Create more opportunities to bike and walk , Preserve the rural quality of the area , Support new investment/economic development opportunities
Q10: Please use the space below to share any other issues or opportunities we should be mindful of during the Bright 74 Study?	<i>Respondent skipped this question</i>

#115

**COMPLETE****Collector:** Web Link 1 (Web Link)**Started:** Friday, March 04, 2016 4:20:19 PM**Last Modified:** Friday, March 04, 2016 4:23:27 PM**Time Spent:** 00:03:08**IP Address:** 208.102.27.111

PAGE 1

Q1: How did you hear about this study? (please check ALL that apply to you)

Social Media: Facebook, Twitter, etc.

Q2: Where do you live? (please check the ONE option that BEST applies to you)

Bright 74 Study Area (please refer to the Study Area Map below)

Q3: On an average WEEKDAY, what area do you travel to the most for work, school, shopping, etc.? (please check the ONE option that BEST applies to you)

Bright 74 Study Area (please refer to the Study Area Map above)

Q4: On an average WEEKDAY, what times of day are you most likely to be traveling? (please check your top TWO)

7 am-9 am, 1 pm-4 pm

Q5: On an average WEEKDAY, which interchange do you use most frequently to travel on Interstate 74? (please check the ONE option that BEST applies to you) Please refer to the Interchange Map below as a reference

I-275/Kilby Rd.

Q6: On an average WEEKEND day, what area do you travel to the most for work, school, place of worship, shopping, etc.? (please check the ONE option that BEST applies to you)

Bright 74 Study Area (please refer to the Study Area Map below)

Q7: On an average WEEKEND day, what times of day are you most likely to be traveling? (please check your top TWO)

4 pm-6 pm, 6 pm-10 pm

Q8: On an average WEEKEND day, which interchange do you use most frequently to travel on Interstate 74? (please check the ONE option that BEST applies to you) Please refer to the Interchange Map below as a reference

I-275/Kilby Rd.


Q9: What potential outcomes from this study are most important to you? (please check your top THREE)

Minimize public costs

Q10: Please use the space below to share any other issues or opportunities we should be mindful of during the Bright 74 Study?

Respondent skipped this question


#116

**COMPLETE****Collector:** Web Link 1 (Web Link)**Started:** Saturday, March 05, 2016 2:45:50 PM**Last Modified:** Saturday, March 05, 2016 2:50:11 PM**Time Spent:** 00:04:21**IP Address:** 68.58.152.96

PAGE 1

Q1: How did you hear about this study? (please check ALL that apply to you)	Other (please explain): Blogspot
Q2: Where do you live? (please check the ONE option that BEST applies to you)	Indiana (not Dearborn County)
Q3: On an average WEEKDAY, what area do you travel to the most for work, school, shopping, etc.? (please check the ONE option that BEST applies to you)	City of Lawrenceburg (outside Study Area)
Q4: On an average WEEKDAY, what times of day are you most likely to be traveling? (please check your top TWO)	4 pm-6 pm, 7 am-9 am
Q5: On an average WEEKDAY, which interchange do you use most frequently to travel on Interstate 74? (please check the ONE option that BEST applies to you) Please refer to the Interchange Map below as a reference	SR 1
Q6: On an average WEEKEND day, what area do you travel to the most for work, school, place of worship, shopping, etc.? (please check the ONE option that BEST applies to you)	Indiana (not Dearborn County)
Q7: On an average WEEKEND day, what times of day are you most likely to be traveling? (please check your top TWO)	6 pm-10 pm, 1 pm-4 pm
Q8: On an average WEEKEND day, which interchange do you use most frequently to travel on Interstate 74? (please check the ONE option that BEST applies to you) Please refer to the Interchange Map below as a reference	SR 1
Q9: What potential outcomes from this study are most important to you? (please check your top THREE)	Preserve the rural quality of the area , Improve travel safety , Other (please explain): Get the fucking semis of of St Rd 1.
Q10: Please use the space below to share any other issues or opportunities we should be mindful of during the Bright 74 Study?	
Get the fucking semis of of St Rd 1.	

#117

**COMPLETE****Collector:** Web Link 1 (Web Link)**Started:** Sunday, March 06, 2016 8:52:17 AM**Last Modified:** Sunday, March 06, 2016 8:55:42 AM**Time Spent:** 00:03:24**IP Address:** 68.45.168.185

PAGE 1

Q1: How did you hear about this study? (please check ALL that apply to you)

The Beacon,
Dearborn County Register & Journal Press ,
Eagle 99.3FM, Word of mouth

Q2: Where do you live? (please check the ONE option that BEST applies to you)

Dearborn County (outside Study Area and Lawrenceburg)

Q3: On an average WEEKDAY, what area do you travel to the most for work, school, shopping, etc.? (please check the ONE option that BEST applies to you)

Dearborn County (outside Study Area and Lawrenceburg)

Q4: On an average WEEKDAY, what times of day are you most likely to be traveling? (please check your top TWO)

6 pm-10 pm, 4 am-7 am

Q5: On an average WEEKDAY, which interchange do you use most frequently to travel on Interstate 74? (please check the ONE option that BEST applies to you) Please refer to the Interchange Map below as a reference

I-275/Bellevue Dr. (US 50)

Q6: On an average WEEKEND day, what area do you travel to the most for work, school, place of worship, shopping, etc.? (please check the ONE option that BEST applies to you)

Dearborn County (outside Study Area and Lawrenceburg)

Q7: On an average WEEKEND day, what times of day are you most likely to be traveling? (please check your top TWO)

4 pm-6 pm, 9 am-12 Noon

Q8: On an average WEEKEND day, which interchange do you use most frequently to travel on Interstate 74? (please check the ONE option that BEST applies to you) Please refer to the Interchange Map below as a reference

I-275/Bellevue Dr. (US 50)


Q9: What potential outcomes from this study are most important to you? (please check your top THREE)

Preserve the rural quality of the area ,
Minimize public costs,
Maintain current roads (paving, striping)

Q10: Please use the space below to share any other issues or opportunities we should be mindful of during the Bright 74 Study?

Respondent skipped this question


#118

**COMPLETE****Collector:** Web Link 1 (Web Link)**Started:** Sunday, March 06, 2016 3:55:06 PM**Last Modified:** Sunday, March 06, 2016 3:58:35 PM**Time Spent:** 00:03:28**IP Address:** 72.49.44.146

PAGE 1

Q1: How did you hear about this study? (please check ALL that apply to you)	Word of mouth
Q2: Where do you live? (please check the ONE option that BEST applies to you)	Hamilton County (outside of Harrison)
Q3: On an average WEEKDAY, what area do you travel to the most for work, school, shopping, etc.? (please check the ONE option that BEST applies to you)	City of Harrison, Ohio
Q4: On an average WEEKDAY, what times of day are you most likely to be traveling? (please check your top TWO)	7 am-9 am, 4 pm-6 pm
Q5: On an average WEEKDAY, which interchange do you use most frequently to travel on Interstate 74? (please check the ONE option that BEST applies to you) Please refer to the Interchange Map below as a reference	I-275/Kilby Rd.
Q6: On an average WEEKEND day, what area do you travel to the most for work, school, place of worship, shopping, etc.? (please check the ONE option that BEST applies to you)	Hamilton County (outside of Harrison)
Q7: On an average WEEKEND day, what times of day are you most likely to be traveling? (please check your top TWO)	1 pm-4 pm, 6 pm-10 pm
Q8: On an average WEEKEND day, which interchange do you use most frequently to travel on Interstate 74? (please check the ONE option that BEST applies to you) Please refer to the Interchange Map below as a reference	I-275/Kilby Rd.
Q9: What potential outcomes from this study are most important to you? (please check your top THREE)	Maintain current roads (paving, striping), Minimize public costs, Preserve the rural quality of the area
Q10: Please use the space below to share any other issues or opportunities we should be mindful of during the Bright 74 Study?	<i>Respondent skipped this question</i>

#119

**COMPLETE****Collector:** Web Link 1 (Web Link)**Started:** Monday, March 07, 2016 9:44:37 AM**Last Modified:** Monday, March 07, 2016 9:54:16 AM**Time Spent:** 00:09:39**IP Address:** 74.83.147.206


PAGE 1

Q1: How did you hear about this study? (please check ALL that apply to you)	Word of mouth
Q2: Where do you live? (please check the ONE option that BEST applies to you)	Bright 74 Study Area (please refer to the Study Area Map below)
Q3: On an average WEEKDAY, what area do you travel to the most for work, school, shopping, etc.? (please check the ONE option that BEST applies to you)	Hamilton County (outside of Harrison)
Q4: On an average WEEKDAY, what times of day are you most likely to be traveling? (please check your top TWO)	4 am-7 am, 4 pm-6 pm
Q5: On an average WEEKDAY, which interchange do you use most frequently to travel on Interstate 74? (please check the ONE option that BEST applies to you) Please refer to the Interchange Map below as a reference	Harrison/Brookville Rd.
Q6: On an average WEEKEND day, what area do you travel to the most for work, school, place of worship, shopping, etc.? (please check the ONE option that BEST applies to you)	Bright 74 Study Area (please refer to the Study Area Map below)
Q7: On an average WEEKEND day, what times of day are you most likely to be traveling? (please check your top TWO)	9 am-12 Noon, 1 pm-4 pm
Q8: On an average WEEKEND day, which interchange do you use most frequently to travel on Interstate 74? (please check the ONE option that BEST applies to you) Please refer to the Interchange Map below as a reference	Harrison/Brookville Rd.
Q9: What potential outcomes from this study are most important to you? (please check your top THREE)	<p>Improve travel safety,</p> <p>Reduce emergency response times,</p> <p>Support new investment/economic development opportunities</p>

Q10: Please use the space below to share any other issues or opportunities we should be mindful of during the Bright 74 Study?

I go to Harrison for groceries and shopping. We are near Whites Hill Road but many times we utilize North Dearborn Road for access to State street and Campbell road to get to Krogers etc. Many people utilize North Dearborn and Jamison Road. These are not options with the survey. They are probably 2 major arteries being utilized but not part of the survey.


#120

**COMPLETE****Collector:** Web Link 1 (Web Link)**Started:** Monday, March 07, 2016 11:22:07 AM**Last Modified:** Monday, March 07, 2016 11:25:21 AM**Time Spent:** 00:03:14**IP Address:** 70.89.2.61

PAGE 1

Q1: How did you hear about this study? (please check ALL that apply to you)	The Beacon, Dearborn County Register & Journal Press
Q2: Where do you live? (please check the ONE option that BEST applies to you)	Bright 74 Study Area (please refer to the Study Area Map below)
Q3: On an average WEEKDAY, what area do you travel to the most for work, school, shopping, etc.? (please check the ONE option that BEST applies to you)	City of Lawrenceburg (outside Study Area)
Q4: On an average WEEKDAY, what times of day are you most likely to be traveling? (please check your top TWO)	4 am-7 am, 4 pm-6 pm
Q5: On an average WEEKDAY, which interchange do you use most frequently to travel on Interstate 74? (please check the ONE option that BEST applies to you) Please refer to the Interchange Map below as a reference	New Haven Rd.
Q6: On an average WEEKEND day, what area do you travel to the most for work, school, place of worship, shopping, etc.? (please check the ONE option that BEST applies to you)	Hamilton County (outside of Harrison)
Q7: On an average WEEKEND day, what times of day are you most likely to be traveling? (please check your top TWO)	1 pm-4 pm, 4 pm-6 pm
Q8: On an average WEEKEND day, which interchange do you use most frequently to travel on Interstate 74? (please check the ONE option that BEST applies to you) Please refer to the Interchange Map below as a reference	New Haven Rd.
Q9: What potential outcomes from this study are most important to you? (please check your top THREE)	Reduce emergency response times, Shorten my travel time, Support new investment/economic development opportunities
Q10: Please use the space below to share any other issues or opportunities we should be mindful of during the Bright 74 Study?	<i>Respondent skipped this question</i>


#121

**COMPLETE****Collector:** Web Link 1 (Web Link)**Started:** Monday, March 07, 2016 4:12:02 PM**Last Modified:** Monday, March 07, 2016 4:14:04 PM**Time Spent:** 00:02:02**IP Address:** 24.106.146.210

PAGE 1

Q1: How did you hear about this study? (please check ALL that apply to you)	Word of mouth
Q2: Where do you live? (please check the ONE option that BEST applies to you)	Hamilton County (outside of Harrison)
Q3: On an average WEEKDAY, what area do you travel to the most for work, school, shopping, etc.? (please check the ONE option that BEST applies to you)	Hamilton County (outside of Harrison)
Q4: On an average WEEKDAY, what times of day are you most likely to be traveling? (please check your top TWO)	4 am-7 am, 4 pm-6 pm
Q5: On an average WEEKDAY, which interchange do you use most frequently to travel on Interstate 74? (please check the ONE option that BEST applies to you) Please refer to the Interchange Map below as a reference	I-275/Kilby Rd.
Q6: On an average WEEKEND day, what area do you travel to the most for work, school, place of worship, shopping, etc.? (please check the ONE option that BEST applies to you)	Hamilton County (outside of Harrison)
Q7: On an average WEEKEND day, what times of day are you most likely to be traveling? (please check your top TWO)	1 pm-4 pm
Q8: On an average WEEKEND day, which interchange do you use most frequently to travel on Interstate 74? (please check the ONE option that BEST applies to you) Please refer to the Interchange Map below as a reference	I-275/Bellevue Dr. (US 50)
Q9: What potential outcomes from this study are most important to you? (please check your top THREE)	Support new investment/economic development opportunities
Q10: Please use the space below to share any other issues or opportunities we should be mindful of during the Bright 74 Study?	<i>Respondent skipped this question</i>

#122

**COMPLETE****Collector:** Web Link 1 (Web Link)**Started:** Tuesday, March 08, 2016 10:32:39 AM**Last Modified:** Tuesday, March 08, 2016 10:36:57 AM**Time Spent:** 00:04:18**IP Address:** 67.208.148.198

PAGE 1

Q1: How did you hear about this study? (please check ALL that apply to you)

The Beacon

Q2: Where do you live? (please check the ONE option that BEST applies to you)

Bright 74 Study Area (please refer to the Study Area Map below)

Q3: On an average WEEKDAY, what area do you travel to the most for work, school, shopping, etc.? (please check the ONE option that BEST applies to you)

Bright 74 Study Area (please refer to the Study Area Map above)

Q4: On an average WEEKDAY, what times of day are you most likely to be traveling? (please check your top TWO)

7 am-9 am, 4 pm-6 pm

Q5: On an average WEEKDAY, which interchange do you use most frequently to travel on Interstate 74? (please check the ONE option that BEST applies to you) Please refer to the Interchange Map below as a reference

Dry Fork Rd.

Q6: On an average WEEKEND day, what area do you travel to the most for work, school, place of worship, shopping, etc.? (please check the ONE option that BEST applies to you)

Bright 74 Study Area (please refer to the Study Area Map below)

Q7: On an average WEEKEND day, what times of day are you most likely to be traveling? (please check your top TWO)

1 pm-4 pm, 6 pm-10 pm

Q8: On an average WEEKEND day, which interchange do you use most frequently to travel on Interstate 74? (please check the ONE option that BEST applies to you) Please refer to the Interchange Map below as a reference

New Haven Rd.

Q9: What potential outcomes from this study are most important to you? (please check your top THREE)

Improve travel safety,

Support new investment/economic development opportunities


,

Shorten my travel time

Q10: Please use the space below to share any other issues or opportunities we should be mindful of during the Bright 74 Study?

Looking for easier less windy and hilly road to travel on.


#123

**COMPLETE****Collector:** Web Link 1 (Web Link)**Started:** Wednesday, March 09, 2016 4:18:23 AM**Last Modified:** Wednesday, March 09, 2016 4:23:38 AM**Time Spent:** 00:05:15**IP Address:** 173.154.73.122

PAGE 1

Q1: How did you hear about this study? (please check ALL that apply to you)	Dearborn County Register & Journal Press
Q2: Where do you live? (please check the ONE option that BEST applies to you)	Dearborn County (outside Study Area and Lawrenceburg)
Q3: On an average WEEKDAY, what area do you travel to the most for work, school, shopping, etc.? (please check the ONE option that BEST applies to you)	Bright 74 Study Area (please refer to the Study Area Map above)
Q4: On an average WEEKDAY, what times of day are you most likely to be traveling? (please check your top TWO)	6 pm-10 pm, 10 pm-1 am
Q5: On an average WEEKDAY, which interchange do you use most frequently to travel on Interstate 74? (please check the ONE option that BEST applies to you) Please refer to the Interchange Map below as a reference	Harrison/Brookville Rd.
Q6: On an average WEEKEND day, what area do you travel to the most for work, school, place of worship, shopping, etc.? (please check the ONE option that BEST applies to you)	Bright 74 Study Area (please refer to the Study Area Map below)
Q7: On an average WEEKEND day, what times of day are you most likely to be traveling? (please check your top TWO)	10 pm-1 am, 6 pm-10 pm
Q8: On an average WEEKEND day, which interchange do you use most frequently to travel on Interstate 74? (please check the ONE option that BEST applies to you) Please refer to the Interchange Map below as a reference	Harrison/Brookville Rd.
Q9: What potential outcomes from this study are most important to you? (please check your top THREE)	Reduce emergency response times, Minimize public costs, Improve travel safety
Q10: Please use the space below to share any other issues or opportunities we should be mindful of during the Bright 74 Study?	<i>Respondent skipped this question</i>

#124

**COMPLETE***Answers Entered Manually***Collector:** Web Link - Manual Entry 6 (Web Link)**Started:** Wednesday, March 09, 2016 11:20:09 AM**Last Modified:** Wednesday, March 09, 2016 11:33:55 AM**Time Spent:** 00:13:45**IP Address:** 66.161.203.34

PAGE 1

Q1: How did you hear about this study? (please check ALL that apply to you)

The Beacon, Eagle 99.3FM

Q2: Where do you live? (please check the ONE option that BEST applies to you)

Bright 74 Study Area (please refer to the Study Area Map below)

Q3: On an average WEEKDAY, what area do you travel to the most for work, school, shopping, etc.? (please check the ONE option that BEST applies to you)

Bright 74 Study Area (please refer to the Study Area Map above)

Q4: On an average WEEKDAY, what times of day are you most likely to be traveling? (please check your top TWO)

1 pm-4 pm

Q5: On an average WEEKDAY, which interchange do you use most frequently to travel on Interstate 74? (please check the ONE option that BEST applies to you) Please refer to the Interchange Map below as a reference

Harrison/Brookville Rd.

Q6: On an average WEEKEND day, what area do you travel to the most for work, school, place of worship, shopping, etc.? (please check the ONE option that BEST applies to you)

Bright 74 Study Area (please refer to the Study Area Map below)

Q7: On an average WEEKEND day, what times of day are you most likely to be traveling? (please check your top TWO)

1 pm-4 pm

Q8: On an average WEEKEND day, which interchange do you use most frequently to travel on Interstate 74? (please check the ONE option that BEST applies to you) Please refer to the Interchange Map below as a reference

Harrison/Brookville Rd.

Q9: What potential outcomes from this study are most important to you? (please check your top THREE)

Maintain current roads (paving, striping),


Minimize public costs,

Preserve the rural quality of the area

Q10: Please use the space below to share any other issues or opportunities we should be mindful of during the Bright 74 Study?

Current road system is adequate if maintained properly. Drove last 40 years back and forth to Cincinnati on current roadways. Let's leave it that way!

#125

**COMPLETE***Answers Entered Manually***Collector:** Web Link - Manual Entry 6 (Web Link)**Started:** Wednesday, March 09, 2016 11:34:03 AM**Last Modified:** Wednesday, March 09, 2016 11:44:34 AM**Time Spent:** 00:10:30**IP Address:** 66.161.203.34

PAGE 1


Q1: How did you hear about this study? (please check ALL that apply to you)	The Beacon, Dearborn County Register & Journal Press
Q2: Where do you live? (please check the ONE option that BEST applies to you)	Bright 74 Study Area (please refer to the Study Area Map below)
Q3: On an average WEEKDAY, what area do you travel to the most for work, school, shopping, etc.? (please check the ONE option that BEST applies to you)	Bright 74 Study Area (please refer to the Study Area Map above)
Q4: On an average WEEKDAY, what times of day are you most likely to be traveling? (please check your top TWO)	9 am-12 Noon, 1 pm-4 pm
Q5: On an average WEEKDAY, which interchange do you use most frequently to travel on Interstate 74? (please check the ONE option that BEST applies to you) Please refer to the Interchange Map below as a reference	SR 1
Q6: On an average WEEKEND day, what area do you travel to the most for work, school, place of worship, shopping, etc.? (please check the ONE option that BEST applies to you)	City of Harrison, Ohio
Q7: On an average WEEKEND day, what times of day are you most likely to be traveling? (please check your top TWO)	9 am-12 Noon, 1 pm-4 pm
Q8: On an average WEEKEND day, which interchange do you use most frequently to travel on Interstate 74? (please check the ONE option that BEST applies to you) Please refer to the Interchange Map below as a reference	SR 1
Q9: What potential outcomes from this study are most important to you? (please check your top THREE)	Maintain current roads (paving, striping), Minimize public costs, Protect environmental resources (streams, hillsides, forests, wildlife, etc.)

Q10: Please use the space below to share any other issues or opportunities we should be mindful of during the Bright 74 Study?

Some of our current roads are in much need to repair. One example of this is Gaynor Ridge Road in Logan Township.

Not very much time would be saved for the Bright residents by building a road connection to I-74. It might save them 5-10 min. They can now get to I-74 from Bright by traveling down either North Dearborn Rd. or Jamison Rd. to Harrison and then onto I-74.

#126

**COMPLETE***Answers Entered Manually***Collector:** Web Link - Manual Entry 6 (Web Link)**Started:** Wednesday, March 09, 2016 11:48:36 AM**Last Modified:** Wednesday, March 09, 2016 11:54:05 AM**Time Spent:** 00:05:29**IP Address:** 66.161.203.34

PAGE 1

Q1: How did you hear about this study? (please check ALL that apply to you)The Beacon,
Other (please explain): library**Q2: Where do you live? (please check the ONE option that BEST applies to you)**

Bright 74 Study Area (please refer to the Study Area Map below)

Q3: On an average WEEKDAY, what area do you travel to the most for work, school, shopping, etc.? (please check the ONE option that BEST applies to you)

Kentucky

Q4: On an average WEEKDAY, what times of day are you most likely to be traveling? (please check your top TWO)

7 am-9 am, 4 pm-6 pm

Q5: On an average WEEKDAY, which interchange do you use most frequently to travel on Interstate 74? (please check the ONE option that BEST applies to you) Please refer to the Interchange Map below as a reference

I-275/Bellevue Dr. (US 50)

Q6: On an average WEEKEND day, what area do you travel to the most for work, school, place of worship, shopping, etc.? (please check the ONE option that BEST applies to you)

City of Harrison, Ohio

Q7: On an average WEEKEND day, what times of day are you most likely to be traveling? (please check your top TWO)

9 am-12 Noon, 4 pm-6 pm

Q8: On an average WEEKEND day, which interchange do you use most frequently to travel on Interstate 74? (please check the ONE option that BEST applies to you) Please refer to the Interchange Map below as a reference

I-275/Kilby Rd.

Q9: What potential outcomes from this study are most important to you? (please check your top THREE)

Maintain current roads (paving, striping),

Protect environmental resources (streams, hillsides, forests, wildlife, etc.)


,

Preserve the rural quality of the area

Q10: Please use the space below to share any other issues or opportunities we should be mindful of during the Bright 74 Study?

Keep in mind, most people moved to Bright for the semi-rural atmosphere of the neighborhoods. Adding direct access to the interstate will detract from that. I do NOT support this project!

#127

**COMPLETE****Collector:** Web Link 1 (Web Link)**Started:** Wednesday, March 09, 2016 12:19:32 PM**Last Modified:** Wednesday, March 09, 2016 12:28:16 PM**Time Spent:** 00:08:44**IP Address:** 166.170.27.224

PAGE 1

Q1: How did you hear about this study? (please check ALL that apply to you)

Social Media: Facebook, Twitter, etc.

Q2: Where do you live? (please check the ONE option that BEST applies to you)

Bright 74 Study Area (please refer to the Study Area Map below)

Q3: On an average WEEKDAY, what area do you travel to the most for work, school, shopping, etc.? (please check the ONE option that BEST applies to you)

Hamilton County (outside of Harrison)

Q4: On an average WEEKDAY, what times of day are you most likely to be traveling? (please check your top TWO)

4 am-7 am, 4 pm-6 pm

Q5: On an average WEEKDAY, which interchange do you use most frequently to travel on Interstate 74? (please check the ONE option that BEST applies to you) Please refer to the Interchange Map below as a reference

I-275/Kilby Rd.

Q6: On an average WEEKEND day, what area do you travel to the most for work, school, place of worship, shopping, etc.? (please check the ONE option that BEST applies to you)

Hamilton County (outside of Harrison)

Q7: On an average WEEKEND day, what times of day are you most likely to be traveling? (please check your top TWO)

4 pm-6 pm, 7 am-9 am

Q8: On an average WEEKEND day, which interchange do you use most frequently to travel on Interstate 74? (please check the ONE option that BEST applies to you) Please refer to the Interchange Map below as a reference

I-275/Kilby Rd.

Q9: What potential outcomes from this study are most important to you? (please check your top THREE)

Improve travel safety,


Preserve the rural quality of the area,

Shorten my travel time

Q10: Please use the space below to share any other issues or opportunities we should be mindful of during the Bright 74 Study?

I think it would be more useful to take some of the curves out of the current roads, state line, sand run, Jamison etc. I think it would be better for interstate access if there was an interchange added to the 275 loop around sand run or between kilby and lawrenceburg


#128

**COMPLETE****Collector:** Web Link 1 (Web Link)**Started:** Wednesday, March 09, 2016 1:53:58 PM**Last Modified:** Wednesday, March 09, 2016 1:57:20 PM**Time Spent:** 00:03:22**IP Address:** 204.52.35.119

PAGE 1

Q1: How did you hear about this study? (please check ALL that apply to you)	The Beacon, Word of mouth
Q2: Where do you live? (please check the ONE option that BEST applies to you)	Dearborn County (outside Study Area and Lawrenceburg)
Q3: On an average WEEKDAY, what area do you travel to the most for work, school, shopping, etc.? (please check the ONE option that BEST applies to you)	Dearborn County (outside Study Area and Lawrenceburg)
Q4: On an average WEEKDAY, what times of day are you most likely to be traveling? (please check your top TWO)	7 am-9 am, 4 pm-6 pm
Q5: On an average WEEKDAY, which interchange do you use most frequently to travel on Interstate 74? (please check the ONE option that BEST applies to you) Please refer to the Interchange Map below as a reference	I never travel on I-74
Q6: On an average WEEKEND day, what area do you travel to the most for work, school, place of worship, shopping, etc.? (please check the ONE option that BEST applies to you)	Dearborn County (outside Study Area and Lawrenceburg)
Q7: On an average WEEKEND day, what times of day are you most likely to be traveling? (please check your top TWO)	9 am-12 Noon, 6 pm-10 pm
Q8: On an average WEEKEND day, which interchange do you use most frequently to travel on Interstate 74? (please check the ONE option that BEST applies to you) Please refer to the Interchange Map below as a reference	SR 1
Q9: What potential outcomes from this study are most important to you? (please check your top THREE)	Create more opportunities to bike and walk , Preserve the rural quality of the area , Support new investment/economic development opportunities
Q10: Please use the space below to share any other issues or opportunities we should be mindful of during the Bright 74 Study?	<i>Respondent skipped this question</i>

#129

**COMPLETE****Collector:** Web Link 1 (Web Link)**Started:** Wednesday, March 09, 2016 3:09:37 PM**Last Modified:** Wednesday, March 09, 2016 3:14:00 PM**Time Spent:** 00:04:22**IP Address:** 207.131.200.27

PAGE 1

Q1: How did you hear about this study? (please check ALL that apply to you)

The Beacon, Social Media: Facebook, Twitter, etc. ,
Study Website: Bright74.oki.org

Q2: Where do you live? (please check the ONE option that BEST applies to you)

Bright 74 Study Area (please refer to the Study Area Map below)

Q3: On an average WEEKDAY, what area do you travel to the most for work, school, shopping, etc.? (please check the ONE option that BEST applies to you)

Indiana (not Dearborn County)

Q4: On an average WEEKDAY, what times of day are you most likely to be traveling? (please check your top TWO)

4 am-7 am

Q5: On an average WEEKDAY, which interchange do you use most frequently to travel on Interstate 74? (please check the ONE option that BEST applies to you) Please refer to the Interchange Map below as a reference

SR 1

Q6: On an average WEEKEND day, what area do you travel to the most for work, school, place of worship, shopping, etc.? (please check the ONE option that BEST applies to you)

Dearborn County (outside Study Area and Lawrenceburg)

Q7: On an average WEEKEND day, what times of day are you most likely to be traveling? (please check your top TWO)

9 am-12 Noon

Q8: On an average WEEKEND day, which interchange do you use most frequently to travel on Interstate 74? (please check the ONE option that BEST applies to you) Please refer to the Interchange Map below as a reference

SR 1


Q9: What potential outcomes from this study are most important to you? (please check your top THREE)

Minimize public costs,
Preserve the rural quality of the area ,
Protect environmental resources (streams, hillsides, forests, wildlife, etc.)

Q10: Please use the space below to share any other issues or opportunities we should be mindful of during the Bright 74 Study?

This area is rural please leave it that way. WE DON'T WANT THIS ROAD!


#130

**COMPLETE***Answers Entered Manually***Collector:** Web Link - Manual Entry 6 (Web Link)**Started:** Wednesday, March 09, 2016 3:23:09 PM**Last Modified:** Wednesday, March 09, 2016 3:24:17 PM**Time Spent:** 00:01:07**IP Address:** 66.161.203.34

PAGE 1

Q1: How did you hear about this study? (please check ALL that apply to you)	The Beacon
Q2: Where do you live? (please check the ONE option that BEST applies to you)	Bright 74 Study Area (please refer to the Study Area Map below)
Q3: On an average WEEKDAY, what area do you travel to the most for work, school, shopping, etc.? (please check the ONE option that BEST applies to you)	City of Harrison, Ohio
Q4: On an average WEEKDAY, what times of day are you most likely to be traveling? (please check your top TWO)	7 am-9 am, 4 pm-6 pm
Q5: On an average WEEKDAY, which interchange do you use most frequently to travel on Interstate 74? (please check the ONE option that BEST applies to you) Please refer to the Interchange Map below as a reference	Harrison/Brookville Rd.
Q6: On an average WEEKEND day, what area do you travel to the most for work, school, place of worship, shopping, etc.? (please check the ONE option that BEST applies to you)	City of Harrison, Ohio
Q7: On an average WEEKEND day, what times of day are you most likely to be traveling? (please check your top TWO)	9 am-12 Noon, 6 pm-10 pm
Q8: On an average WEEKEND day, which interchange do you use most frequently to travel on Interstate 74? (please check the ONE option that BEST applies to you) Please refer to the Interchange Map below as a reference	Harrison/Brookville Rd.
Q9: What potential outcomes from this study are most important to you? (please check your top THREE)	<p>Preserve the rural quality of the area ,</p> <p>Protect environmental resources (streams, hillsides, forests, wildlife, etc.)</p> <p>,</p> <p>Shorten my travel time</p>
Q10: Please use the space below to share any other issues or opportunities we should be mindful of during the Bright 74 Study?	<i>Respondent skipped this question</i>

#131

**COMPLETE***Answers Entered Manually***Collector:** Web Link - Manual Entry 6 (Web Link)**Started:** Wednesday, March 09, 2016 3:24:47 PM**Last Modified:** Wednesday, March 09, 2016 3:27:21 PM**Time Spent:** 00:02:33**IP Address:** 66.161.203.34

PAGE 1

Q1: How did you hear about this study? (please check ALL that apply to you)

Other (please explain): parent email from school

Q2: Where do you live? (please check the ONE option that BEST applies to you)

Bright 74 Study Area (please refer to the Study Area Map below)

Q3: On an average WEEKDAY, what area do you travel to the most for work, school, shopping, etc.? (please check the ONE option that BEST applies to you)

Dearborn County (outside Study Area and Lawrenceburg)

Q4: On an average WEEKDAY, what times of day are you most likely to be traveling? (please check your top TWO)

7 am-9 am, 4 pm-6 pm

Q5: On an average WEEKDAY, which interchange do you use most frequently to travel on Interstate 74? (please check the ONE option that BEST applies to you) Please refer to the Interchange Map below as a reference

I never travel on I-74

Q6: On an average WEEKEND day, what area do you travel to the most for work, school, place of worship, shopping, etc.? (please check the ONE option that BEST applies to you)

Bright 74 Study Area (please refer to the Study Area Map below)

Q7: On an average WEEKEND day, what times of day are you most likely to be traveling? (please check your top TWO)

9 am-12 Noon, 6 pm-10 pm

Q8: On an average WEEKEND day, which interchange do you use most frequently to travel on Interstate 74? (please check the ONE option that BEST applies to you) Please refer to the Interchange Map below as a reference

I-275/Kilby Rd.

Q9: What potential outcomes from this study are most important to you? (please check your top THREE)

Maintain current roads (paving, striping),


Reduce emergency response times,

Shorten my travel time

Q10: Please use the space below to share any other issues or opportunities we should be mindful of during the Bright 74 Study?

Is it possible to extend Stateline Rd. past N. Dearborn Rd. to I-74 via Pinhook Rd. in one of the three directions drawn on the map on page 5?


#132

**COMPLETE***Answers Entered Manually***Collector:** Web Link - Manual Entry 6 (Web Link)**Started:** Wednesday, March 09, 2016 3:40:15 PM**Last Modified:** Wednesday, March 09, 2016 3:42:02 PM**Time Spent:** 00:01:47**IP Address:** 66.161.203.34

PAGE 1

Q1: How did you hear about this study? (please check ALL that apply to you)	Dearborn County Register & Journal Press
Q2: Where do you live? (please check the ONE option that BEST applies to you)	Dearborn County (outside Study Area and Lawrenceburg)
Q3: On an average WEEKDAY, what area do you travel to the most for work, school, shopping, etc.? (please check the ONE option that BEST applies to you)	Indiana (not Dearborn County)
Q4: On an average WEEKDAY, what times of day are you most likely to be traveling? (please check your top TWO)	4 am-7 am, 9 am-12 Noon
Q5: On an average WEEKDAY, which interchange do you use most frequently to travel on Interstate 74? (please check the ONE option that BEST applies to you) Please refer to the Interchange Map below as a reference	SR 1
Q6: On an average WEEKEND day, what area do you travel to the most for work, school, place of worship, shopping, etc.? (please check the ONE option that BEST applies to you)	Bright 74 Study Area (please refer to the Study Area Map below)
Q7: On an average WEEKEND day, what times of day are you most likely to be traveling? (please check your top TWO)	9 am-12 Noon, 1 pm-4 pm
Q8: On an average WEEKEND day, which interchange do you use most frequently to travel on Interstate 74? (please check the ONE option that BEST applies to you) Please refer to the Interchange Map below as a reference	SR 1
Q9: What potential outcomes from this study are most important to you? (please check your top THREE)	Maintain current roads (paving, striping), Minimize public costs, Preserve the rural quality of the area
Q10: Please use the space below to share any other issues or opportunities we should be mindful of during the Bright 74 Study?	<i>Respondent skipped this question</i>

#133

**COMPLETE***Answers Entered Manually***Collector:** Web Link - Manual Entry 6 (Web Link)**Started:** Wednesday, March 09, 2016 3:42:10 PM**Last Modified:** Wednesday, March 09, 2016 3:44:25 PM**Time Spent:** 00:02:15**IP Address:** 66.161.203.34

PAGE 1

Q1: How did you hear about this study? (please check ALL that apply to you)

The Beacon,
Other (please explain): library display

Q2: Where do you live? (please check the ONE option that BEST applies to you)

Bright 74 Study Area (please refer to the Study Area Map below)

Q3: On an average WEEKDAY, what area do you travel to the most for work, school, shopping, etc.? (please check the ONE option that BEST applies to you)

Bright 74 Study Area (please refer to the Study Area Map above)

Q4: On an average WEEKDAY, what times of day are you most likely to be traveling? (please check your top TWO)

4 pm-6 pm, 7 am-9 am

Q5: On an average WEEKDAY, which interchange do you use most frequently to travel on Interstate 74? (please check the ONE option that BEST applies to you) Please refer to the Interchange Map below as a reference

I-275/Kilby Rd.

Q6: On an average WEEKEND day, what area do you travel to the most for work, school, place of worship, shopping, etc.? (please check the ONE option that BEST applies to you)

Bright 74 Study Area (please refer to the Study Area Map below)

Q7: On an average WEEKEND day, what times of day are you most likely to be traveling? (please check your top TWO)

9 am-12 Noon, 6 pm-10 pm

Q8: On an average WEEKEND day, which interchange do you use most frequently to travel on Interstate 74? (please check the ONE option that BEST applies to you) Please refer to the Interchange Map below as a reference

I-275/Kilby Rd.


Q9: What potential outcomes from this study are most important to you? (please check your top THREE)

Create more opportunities to bike and walk ,
Improve travel safety ,
Preserve the rural quality of the area

Q10: Please use the space below to share any other issues or opportunities we should be mindful of during the Bright 74 Study?

Improve the road shoulders for biking, running & safety.
Create sidewalks for pedestrians.


#134

**COMPLETE***Answers Entered Manually***Collector:** Web Link - Manual Entry 6 (Web Link)**Started:** Wednesday, March 09, 2016 3:44:36 PM**Last Modified:** Wednesday, March 09, 2016 3:45:30 PM**Time Spent:** 00:00:53**IP Address:** 66.161.203.34

PAGE 1

Q1: How did you hear about this study? (please check ALL that apply to you)	The Beacon
Q2: Where do you live? (please check the ONE option that BEST applies to you)	Bright 74 Study Area (please refer to the Study Area Map below)
Q3: On an average WEEKDAY, what area do you travel to the most for work, school, shopping, etc.? (please check the ONE option that BEST applies to you)	Bright 74 Study Area (please refer to the Study Area Map above)
Q4: On an average WEEKDAY, what times of day are you most likely to be traveling? (please check your top TWO)	9 am-12 Noon, 1 pm-4 pm
Q5: On an average WEEKDAY, which interchange do you use most frequently to travel on Interstate 74? (please check the ONE option that BEST applies to you) Please refer to the Interchange Map below as a reference	Harrison/Brookville Rd.
Q6: On an average WEEKEND day, what area do you travel to the most for work, school, place of worship, shopping, etc.? (please check the ONE option that BEST applies to you)	Bright 74 Study Area (please refer to the Study Area Map below)
Q7: On an average WEEKEND day, what times of day are you most likely to be traveling? (please check your top TWO)	9 am-12 Noon, 4 pm-6 pm
Q8: On an average WEEKEND day, which interchange do you use most frequently to travel on Interstate 74? (please check the ONE option that BEST applies to you) Please refer to the Interchange Map below as a reference	Harrison/Brookville Rd.
Q9: What potential outcomes from this study are most important to you? (please check your top THREE)	<p>Improve travel safety,</p> <p>Maintain current roads (paving, striping),</p> <p>Protect environmental resources (streams, hillsides, forests, wildlife, etc.)</p>
Q10: Please use the space below to share any other issues or opportunities we should be mindful of during the Bright 74 Study?	<i>Respondent skipped this question</i>


#135

**COMPLETE***Answers Entered Manually***Collector:** Web Link - Manual Entry 6 (Web Link)**Started:** Wednesday, March 09, 2016 3:47:14 PM**Last Modified:** Wednesday, March 09, 2016 3:49:20 PM**Time Spent:** 00:02:06**IP Address:** 66.161.203.34

PAGE 1

Q1: How did you hear about this study? (please check ALL that apply to you)	The Beacon, Word of mouth, Other (please explain): Library
Q2: Where do you live? (please check the ONE option that BEST applies to you)	Dearborn County (outside Study Area and Lawrenceburg)
Q3: On an average WEEKDAY, what area do you travel to the most for work, school, shopping, etc.? (please check the ONE option that BEST applies to you)	Hamilton County (outside of Harrison)
Q4: On an average WEEKDAY, what times of day are you most likely to be traveling? (please check your top TWO)	9 am-12 Noon, 1 pm-4 pm
Q5: On an average WEEKDAY, which interchange do you use most frequently to travel on Interstate 74? (please check the ONE option that BEST applies to you) Please refer to the Interchange Map below as a reference	SR 1
Q6: On an average WEEKEND day, what area do you travel to the most for work, school, place of worship, shopping, etc.? (please check the ONE option that BEST applies to you)	Hamilton County (outside of Harrison)
Q7: On an average WEEKEND day, what times of day are you most likely to be traveling? (please check your top TWO)	9 am-12 Noon, 1 pm-4 pm
Q8: On an average WEEKEND day, which interchange do you use most frequently to travel on Interstate 74? (please check the ONE option that BEST applies to you) Please refer to the Interchange Map below as a reference	SR 1
Q9: What potential outcomes from this study are most important to you? (please check your top THREE)	Improve travel safety , Preserve the rural quality of the area , Reduce emergency response times
Q10: Please use the space below to share any other issues or opportunities we should be mindful of during the Bright 74 Study?	<i>Respondent skipped this question</i>


#136

**COMPLETE***Answers Entered Manually***Collector:** Web Link - Manual Entry 6 (Web Link)**Started:** Wednesday, March 09, 2016 3:49:34 PM**Last Modified:** Wednesday, March 09, 2016 3:50:35 PM**Time Spent:** 00:01:00**IP Address:** 66.161.203.34

PAGE 1

Q1: How did you hear about this study? (please check ALL that apply to you)	The Beacon
Q2: Where do you live? (please check the ONE option that BEST applies to you)	Dearborn County (outside Study Area and Lawrenceburg)
Q3: On an average WEEKDAY, what area do you travel to the most for work, school, shopping, etc.? (please check the ONE option that BEST applies to you)	Bright 74 Study Area (please refer to the Study Area Map above)
Q4: On an average WEEKDAY, what times of day are you most likely to be traveling? (please check your top TWO)	7 am-9 am, 6 pm-10 pm
Q5: On an average WEEKDAY, which interchange do you use most frequently to travel on Interstate 74? (please check the ONE option that BEST applies to you) Please refer to the Interchange Map below as a reference	Harrison/Brookville Rd.
Q6: On an average WEEKEND day, what area do you travel to the most for work, school, place of worship, shopping, etc.? (please check the ONE option that BEST applies to you)	Bright 74 Study Area (please refer to the Study Area Map below)
Q7: On an average WEEKEND day, what times of day are you most likely to be traveling? (please check your top TWO)	9 am-12 Noon, 1 pm-4 pm
Q8: On an average WEEKEND day, which interchange do you use most frequently to travel on Interstate 74? (please check the ONE option that BEST applies to you) Please refer to the Interchange Map below as a reference	Harrison/Brookville Rd.
Q9: What potential outcomes from this study are most important to you? (please check your top THREE)	<p>Preserve the rural quality of the area ,</p> <p>Protect environmental resources (streams, hillsides, forests, wildlife, etc.)</p> <p>,</p> <p>Support new investment/economic development opportunities</p>
Q10: Please use the space below to share any other issues or opportunities we should be mindful of during the Bright 74 Study?	<i>Respondent skipped this question</i>

#137

**COMPLETE***Answers Entered Manually***Collector:** Web Link - Manual Entry 6 (Web Link)**Started:** Wednesday, March 09, 2016 3:50:48 PM**Last Modified:** Wednesday, March 09, 2016 3:53:45 PM**Time Spent:** 00:02:57**IP Address:** 66.161.203.34

PAGE 1

Q1: How did you hear about this study? (please check ALL that apply to you)

The Beacon

Q2: Where do you live? (please check the ONE option that BEST applies to you)

Bright 74 Study Area (please refer to the Study Area Map below)

Q3: On an average WEEKDAY, what area do you travel to the most for work, school, shopping, etc.? (please check the ONE option that BEST applies to you)

City of Harrison, Ohio

Q4: On an average WEEKDAY, what times of day are you most likely to be traveling? (please check your top TWO)

4 am-7 am, 1 pm-4 pm

Q5: On an average WEEKDAY, which interchange do you use most frequently to travel on Interstate 74? (please check the ONE option that BEST applies to you) Please refer to the Interchange Map below as a reference

I-275/Kilby Rd.

Q6: On an average WEEKEND day, what area do you travel to the most for work, school, place of worship, shopping, etc.? (please check the ONE option that BEST applies to you)

Hamilton County (outside of Harrison)

Q7: On an average WEEKEND day, what times of day are you most likely to be traveling? (please check your top TWO)

9 am-12 Noon, 6 pm-10 pm

Q8: On an average WEEKEND day, which interchange do you use most frequently to travel on Interstate 74? (please check the ONE option that BEST applies to you) Please refer to the Interchange Map below as a reference

I-275/Kilby Rd.


Q9: What potential outcomes from this study are most important to you? (please check your top THREE)

Improve travel safety, Shorten my travel time,
Support new investment/economic development opportunities

Q10: Please use the space below to share any other issues or opportunities we should be mindful of during the Bright 74 Study?

Access to 74 would put Bright in touch with tri state. Would be good for jobs, property values, safe roads etc...


#138

**COMPLETE****Collector:** Web Link 1 (Web Link)**Started:** Wednesday, March 09, 2016 5:59:30 PM**Last Modified:** Wednesday, March 09, 2016 6:03:15 PM**Time Spent:** 00:03:45**IP Address:** 74.132.147.135

PAGE 1

Q1: How did you hear about this study? (please check ALL that apply to you)	Social Media: Facebook, Twitter, etc. , Word of mouth
Q2: Where do you live? (please check the ONE option that BEST applies to you)	Bright 74 Study Area (please refer to the Study Area Map below)
Q3: On an average WEEKDAY, what area do you travel to the most for work, school, shopping, etc.? (please check the ONE option that BEST applies to you)	Hamilton County (outside of Harrison)
Q4: On an average WEEKDAY, what times of day are you most likely to be traveling? (please check your top TWO)	7 am-9 am, 6 pm-10 pm
Q5: On an average WEEKDAY, which interchange do you use most frequently to travel on Interstate 74? (please check the ONE option that BEST applies to you) Please refer to the Interchange Map below as a reference	Dry Fork Rd.
Q6: On an average WEEKEND day, what area do you travel to the most for work, school, place of worship, shopping, etc.? (please check the ONE option that BEST applies to you)	Hamilton County (outside of Harrison)
Q7: On an average WEEKEND day, what times of day are you most likely to be traveling? (please check your top TWO)	7 am-9 am, 6 pm-10 pm
Q8: On an average WEEKEND day, which interchange do you use most frequently to travel on Interstate 74? (please check the ONE option that BEST applies to you) Please refer to the Interchange Map below as a reference	Dry Fork Rd.
Q9: What potential outcomes from this study are most important to you? (please check your top THREE)	Maintain current roads (paving, striping), Minimize public costs, Preserve the rural quality of the area
Q10: Please use the space below to share any other issues or opportunities we should be mindful of during the Bright 74 Study?	<i>Respondent skipped this question</i>


#139

**COMPLETE****Collector:** Web Link 1 (Web Link)**Started:** Wednesday, March 09, 2016 9:58:29 PM**Last Modified:** Wednesday, March 09, 2016 10:04:38 PM**Time Spent:** 00:06:09**IP Address:** 70.208.237.4

PAGE 1

Q1: How did you hear about this study? (please check ALL that apply to you)	Other (please explain): the county blog site
Q2: Where do you live? (please check the ONE option that BEST applies to you)	Dearborn County (outside Study Area and Lawrenceburg)
Q3: On an average WEEKDAY, what area do you travel to the most for work, school, shopping, etc.? (please check the ONE option that BEST applies to you)	Dearborn County (outside Study Area and Lawrenceburg)
Q4: On an average WEEKDAY, what times of day are you most likely to be traveling? (please check your top TWO)	9 am-12 Noon, 1 pm-4 pm
Q5: On an average WEEKDAY, which interchange do you use most frequently to travel on Interstate 74? (please check the ONE option that BEST applies to you) Please refer to the Interchange Map below as a reference	SR 1
Q6: On an average WEEKEND day, what area do you travel to the most for work, school, place of worship, shopping, etc.? (please check the ONE option that BEST applies to you)	Dearborn County (outside Study Area and Lawrenceburg)
Q7: On an average WEEKEND day, what times of day are you most likely to be traveling? (please check your top TWO)	9 am-12 Noon, 1 pm-4 pm
Q8: On an average WEEKEND day, which interchange do you use most frequently to travel on Interstate 74? (please check the ONE option that BEST applies to you) Please refer to the Interchange Map below as a reference	SR 1
Q9: What potential outcomes from this study are most important to you? (please check your top THREE)	Minimize public costs, Shorten my travel time, Support new investment/economic development opportunities
Q10: Please use the space below to share any other issues or opportunities we should be mindful of during the Bright 74 Study?	
This shortcut road is long overdue in getting implemented, many times i have trouble getting up the hills in bad weather going in this part of the county for work related issues.	


#140

**COMPLETE****Collector:** Web Link 1 (Web Link)**Started:** Thursday, March 10, 2016 7:11:11 PM**Last Modified:** Thursday, March 10, 2016 7:14:43 PM**Time Spent:** 00:03:31**IP Address:** 68.50.125.224

PAGE 1

Q1: How did you hear about this study? (please check ALL that apply to you)	The Beacon
Q2: Where do you live? (please check the ONE option that BEST applies to you)	Bright 74 Study Area (please refer to the Study Area Map below)
Q3: On an average WEEKDAY, what area do you travel to the most for work, school, shopping, etc.? (please check the ONE option that BEST applies to you)	Hamilton County (outside of Harrison)
Q4: On an average WEEKDAY, what times of day are you most likely to be traveling? (please check your top TWO)	7 am-9 am, 4 pm-6 pm
Q5: On an average WEEKDAY, which interchange do you use most frequently to travel on Interstate 74? (please check the ONE option that BEST applies to you) Please refer to the Interchange Map below as a reference	I-275/Kilby Rd.
Q6: On an average WEEKEND day, what area do you travel to the most for work, school, place of worship, shopping, etc.? (please check the ONE option that BEST applies to you)	Hamilton County (outside of Harrison)
Q7: On an average WEEKEND day, what times of day are you most likely to be traveling? (please check your top TWO)	9 am-12 Noon, 6 pm-10 pm
Q8: On an average WEEKEND day, which interchange do you use most frequently to travel on Interstate 74? (please check the ONE option that BEST applies to you) Please refer to the Interchange Map below as a reference	I-275/Kilby Rd.
Q9: What potential outcomes from this study are most important to you? (please check your top THREE)	Maintain current roads (paving, striping), Reduce emergency response times, Shorten my travel time
Q10: Please use the space below to share any other issues or opportunities we should be mindful of during the Bright 74 Study?	<i>Respondent skipped this question</i>


#141

**COMPLETE****Collector:** Web Link 1 (Web Link)**Started:** Friday, March 11, 2016 1:50:35 PM**Last Modified:** Friday, March 11, 2016 1:53:13 PM**Time Spent:** 00:02:37**IP Address:** 69.61.130.163

PAGE 1

Q1: How did you hear about this study? (please check ALL that apply to you)	Dearborn County Register & Journal Press
Q2: Where do you live? (please check the ONE option that BEST applies to you)	City of Harrison, Ohio
Q3: On an average WEEKDAY, what area do you travel to the most for work, school, shopping, etc.? (please check the ONE option that BEST applies to you)	Bright 74 Study Area (please refer to the Study Area Map above)
Q4: On an average WEEKDAY, what times of day are you most likely to be traveling? (please check your top TWO)	7 am-9 am, 4 pm-6 pm
Q5: On an average WEEKDAY, which interchange do you use most frequently to travel on Interstate 74? (please check the ONE option that BEST applies to you) Please refer to the Interchange Map below as a reference	Dry Fork Rd.
Q6: On an average WEEKEND day, what area do you travel to the most for work, school, place of worship, shopping, etc.? (please check the ONE option that BEST applies to you)	City of Harrison, Ohio
Q7: On an average WEEKEND day, what times of day are you most likely to be traveling? (please check your top TWO)	6 pm-10 pm, 12 Noon-1pm
Q8: On an average WEEKEND day, which interchange do you use most frequently to travel on Interstate 74? (please check the ONE option that BEST applies to you) Please refer to the Interchange Map below as a reference	Dry Fork Rd.
Q9: What potential outcomes from this study are most important to you? (please check your top THREE)	Maintain current roads (paving, striping), Reduce emergency response times, Shorten my travel time
Q10: Please use the space below to share any other issues or opportunities we should be mindful of during the Bright 74 Study?	<i>Respondent skipped this question</i>

#142


**COMPLETE****Collector:** Web Link 1 (Web Link)**Started:** Saturday, March 12, 2016 2:17:47 AM**Last Modified:** Saturday, March 12, 2016 2:24:51 AM**Time Spent:** 00:07:03**IP Address:** 68.50.219.78

PAGE 1

Q1: How did you hear about this study? (please check ALL that apply to you)	The Beacon
Q2: Where do you live? (please check the ONE option that BEST applies to you)	Bright 74 Study Area (please refer to the Study Area Map below)
Q3: On an average WEEKDAY, what area do you travel to the most for work, school, shopping, etc.? (please check the ONE option that BEST applies to you)	Bright 74 Study Area (please refer to the Study Area Map above)
Q4: On an average WEEKDAY, what times of day are you most likely to be traveling? (please check your top TWO)	4 pm-6 pm, 4 am-7 am
Q5: On an average WEEKDAY, which interchange do you use most frequently to travel on Interstate 74? (please check the ONE option that BEST applies to you) Please refer to the Interchange Map below as a reference	I never travel on I-74
Q6: On an average WEEKEND day, what area do you travel to the most for work, school, place of worship, shopping, etc.? (please check the ONE option that BEST applies to you)	Bright 74 Study Area (please refer to the Study Area Map below)
Q7: On an average WEEKEND day, what times of day are you most likely to be traveling? (please check your top TWO)	9 am-12 Noon, 4 pm-6 pm
Q8: On an average WEEKEND day, which interchange do you use most frequently to travel on Interstate 74? (please check the ONE option that BEST applies to you) Please refer to the Interchange Map below as a reference	I never travel on I-74
Q9: What potential outcomes from this study are most important to you? (please check your top THREE)	Preserve the rural quality of the area , Minimize public costs, Maintain current roads (paving, striping)
Q10: Please use the space below to share any other issues or opportunities we should be mindful of during the Bright 74 Study?	

I chose this area to get away from the traffic and fast pace of Florence, KY. Everyone I've talked to in Bright feels that we can get anywhere we need to go quickly now and that we would like to preserve its small town appeal. Bringing direct Interstate access to the area may take away from the rural feel of the area.


#143

**COMPLETE****Collector:** Web Link 1 (Web Link)**Started:** Saturday, March 12, 2016 8:33:52 PM**Last Modified:** Saturday, March 12, 2016 8:38:13 PM**Time Spent:** 00:04:21**IP Address:** 192.234.122.28

PAGE 1

Q1: How did you hear about this study? (please check ALL that apply to you)	Postcard/Direct Mailing
Q2: Where do you live? (please check the ONE option that BEST applies to you)	Bright 74 Study Area (please refer to the Study Area Map below)
Q3: On an average WEEKDAY, what area do you travel to the most for work, school, shopping, etc.? (please check the ONE option that BEST applies to you)	City of Harrison, Ohio
Q4: On an average WEEKDAY, what times of day are you most likely to be traveling? (please check your top TWO)	7 am-9 am, 4 pm-6 pm
Q5: On an average WEEKDAY, which interchange do you use most frequently to travel on Interstate 74? (please check the ONE option that BEST applies to you) Please refer to the Interchange Map below as a reference	Dry Fork Rd.
Q6: On an average WEEKEND day, what area do you travel to the most for work, school, place of worship, shopping, etc.? (please check the ONE option that BEST applies to you)	City of Harrison, Ohio
Q7: On an average WEEKEND day, what times of day are you most likely to be traveling? (please check your top TWO)	9 am-12 Noon, 1 pm-4 pm
Q8: On an average WEEKEND day, which interchange do you use most frequently to travel on Interstate 74? (please check the ONE option that BEST applies to you) Please refer to the Interchange Map below as a reference	New Haven Rd.
Q9: What potential outcomes from this study are most important to you? (please check your top THREE)	Preserve the rural quality of the area , Maintain current roads (paving, striping), Create more opportunities to bike and walk
Q10: Please use the space below to share any other issues or opportunities we should be mindful of during the Bright 74 Study?	<i>Respondent skipped this question</i>


#144

**COMPLETE****Collector:** Web Link 1 (Web Link)**Started:** Sunday, March 13, 2016 6:39:33 AM**Last Modified:** Sunday, March 13, 2016 6:43:08 AM**Time Spent:** 00:03:34**IP Address:** 68.45.168.166

PAGE 1

Q1: How did you hear about this study? (please check ALL that apply to you)	The Beacon
Q2: Where do you live? (please check the ONE option that BEST applies to you)	Dearborn County (outside Study Area and Lawrenceburg)
Q3: On an average WEEKDAY, what area do you travel to the most for work, school, shopping, etc.? (please check the ONE option that BEST applies to you)	Bright 74 Study Area (please refer to the Study Area Map above)
Q4: On an average WEEKDAY, what times of day are you most likely to be traveling? (please check your top TWO)	4 am-7 am, 4 pm-6 pm
Q5: On an average WEEKDAY, which interchange do you use most frequently to travel on Interstate 74? (please check the ONE option that BEST applies to you) Please refer to the Interchange Map below as a reference	Harrison/Brookville Rd.
Q6: On an average WEEKEND day, what area do you travel to the most for work, school, place of worship, shopping, etc.? (please check the ONE option that BEST applies to you)	Bright 74 Study Area (please refer to the Study Area Map below)
Q7: On an average WEEKEND day, what times of day are you most likely to be traveling? (please check your top TWO)	7 am-9 am, 1 pm-4 pm
Q8: On an average WEEKEND day, which interchange do you use most frequently to travel on Interstate 74? (please check the ONE option that BEST applies to you) Please refer to the Interchange Map below as a reference	Harrison/Brookville Rd.
Q9: What potential outcomes from this study are most important to you? (please check your top THREE)	Support new investment/economic development opportunities , Shorten my travel time, Reduce emergency response times
Q10: Please use the space below to share any other issues or opportunities we should be mindful of during the Bright 74 Study?	<i>Respondent skipped this question</i>


#145

**COMPLETE****Collector:** Web Link 1 (Web Link)**Started:** Sunday, March 13, 2016 3:04:07 PM**Last Modified:** Sunday, March 13, 2016 3:12:48 PM**Time Spent:** 00:08:41**IP Address:** 70.208.196.153

PAGE 1

Q1: How did you hear about this study? (please check ALL that apply to you)	The Beacon, Word of mouth
Q2: Where do you live? (please check the ONE option that BEST applies to you)	Bright 74 Study Area (please refer to the Study Area Map below)
Q3: On an average WEEKDAY, what area do you travel to the most for work, school, shopping, etc.? (please check the ONE option that BEST applies to you)	Hamilton County (outside of Harrison)
Q4: On an average WEEKDAY, what times of day are you most likely to be traveling? (please check your top TWO)	7 am-9 am, 1 pm-4 pm
Q5: On an average WEEKDAY, which interchange do you use most frequently to travel on Interstate 74? (please check the ONE option that BEST applies to you) Please refer to the Interchange Map below as a reference	Dry Fork Rd.
Q6: On an average WEEKEND day, what area do you travel to the most for work, school, place of worship, shopping, etc.? (please check the ONE option that BEST applies to you)	City of Harrison, Ohio
Q7: On an average WEEKEND day, what times of day are you most likely to be traveling? (please check your top TWO)	9 am-12 Noon, 4 pm-6 pm
Q8: On an average WEEKEND day, which interchange do you use most frequently to travel on Interstate 74? (please check the ONE option that BEST applies to you) Please refer to the Interchange Map below as a reference	Dry Fork Rd.
Q9: What potential outcomes from this study are most important to you? (please check your top THREE)	Maintain current roads (paving, striping), Minimize public costs, Preserve the rural quality of the area
Q10: Please use the space below to share any other issues or opportunities we should be mindful of during the Bright 74 Study?	<i>Respondent skipped this question</i>


#146

**COMPLETE****Collector:** Web Link 1 (Web Link)**Started:** Monday, March 14, 2016 1:32:33 PM**Last Modified:** Monday, March 14, 2016 1:35:58 PM**Time Spent:** 00:03:25**IP Address:** 216.8.225.54

PAGE 1

Q1: How did you hear about this study? (please check ALL that apply to you)	The Beacon, Eagle 99.3FM
Q2: Where do you live? (please check the ONE option that BEST applies to you)	Indiana (not Dearborn County)
Q3: On an average WEEKDAY, what area do you travel to the most for work, school, shopping, etc.? (please check the ONE option that BEST applies to you)	Dearborn County (outside Study Area and Lawrenceburg)
Q4: On an average WEEKDAY, what times of day are you most likely to be traveling? (please check your top TWO)	7 am-9 am, 4 pm-6 pm
Q5: On an average WEEKDAY, which interchange do you use most frequently to travel on Interstate 74? (please check the ONE option that BEST applies to you) Please refer to the Interchange Map below as a reference	SR 1
Q6: On an average WEEKEND day, what area do you travel to the most for work, school, place of worship, shopping, etc.? (please check the ONE option that BEST applies to you)	Indiana (not Dearborn County)
Q7: On an average WEEKEND day, what times of day are you most likely to be traveling? (please check your top TWO)	7 am-9 am, 4 pm-6 pm
Q8: On an average WEEKEND day, which interchange do you use most frequently to travel on Interstate 74? (please check the ONE option that BEST applies to you) Please refer to the Interchange Map below as a reference	SR 1
Q9: What potential outcomes from this study are most important to you? (please check your top THREE)	Shorten my travel time, Reduce emergency response times, Create more opportunities to bike and walk
Q10: Please use the space below to share any other issues or opportunities we should be mindful of during the Bright 74 Study?	<i>Respondent skipped this question</i>


#147

**COMPLETE****Collector:** Web Link 1 (Web Link)**Started:** Monday, March 14, 2016 2:47:35 PM**Last Modified:** Monday, March 14, 2016 2:50:46 PM**Time Spent:** 00:03:11**IP Address:** 216.68.49.16

PAGE 1

Q1: How did you hear about this study? (please check ALL that apply to you)	Eagle 99.3FM
Q2: Where do you live? (please check the ONE option that BEST applies to you)	Dearborn County (outside Study Area and Lawrenceburg)
Q3: On an average WEEKDAY, what area do you travel to the most for work, school, shopping, etc.? (please check the ONE option that BEST applies to you)	Hamilton County (outside of Harrison)
Q4: On an average WEEKDAY, what times of day are you most likely to be traveling? (please check your top TWO)	4 am-7 am, 4 pm-6 pm
Q5: On an average WEEKDAY, which interchange do you use most frequently to travel on Interstate 74? (please check the ONE option that BEST applies to you) Please refer to the Interchange Map below as a reference	I-275/Belleview Dr. (US 50)
Q6: On an average WEEKEND day, what area do you travel to the most for work, school, place of worship, shopping, etc.? (please check the ONE option that BEST applies to you)	Dearborn County (outside Study Area and Lawrenceburg)
Q7: On an average WEEKEND day, what times of day are you most likely to be traveling? (please check your top TWO)	6 pm-10 pm, 9 am-12 Noon
Q8: On an average WEEKEND day, which interchange do you use most frequently to travel on Interstate 74? (please check the ONE option that BEST applies to you) Please refer to the Interchange Map below as a reference	SR 1
Q9: What potential outcomes from this study are most important to you? (please check your top THREE)	Preserve the rural quality of the area , Shorten my travel time , Support new investment/economic development opportunities
Q10: Please use the space below to share any other issues or opportunities we should be mindful of during the Bright 74 Study?	<i>Respondent skipped this question</i>

#148

**COMPLETE****Collector:** Web Link 1 (Web Link)**Started:** Monday, March 14, 2016 7:35:17 PM**Last Modified:** Monday, March 14, 2016 7:42:12 PM**Time Spent:** 00:06:54**IP Address:** 68.50.126.182

PAGE 1

Q1: How did you hear about this study? (please check ALL that apply to you)

Postcard/Direct Mailing, Word of mouth

Q2: Where do you live? (please check the ONE option that BEST applies to you)

Bright 74 Study Area (please refer to the Study Area Map below)

Q3: On an average WEEKDAY, what area do you travel to the most for work, school, shopping, etc.? (please check the ONE option that BEST applies to you)

Bright 74 Study Area (please refer to the Study Area Map above)

Q4: On an average WEEKDAY, what times of day are you most likely to be traveling? (please check your top TWO)

4 am-7 am, 4 pm-6 pm

Q5: On an average WEEKDAY, which interchange do you use most frequently to travel on Interstate 74? (please check the ONE option that BEST applies to you) Please refer to the Interchange Map below as a reference

Harrison/Brookville Rd.

Q6: On an average WEEKEND day, what area do you travel to the most for work, school, place of worship, shopping, etc.? (please check the ONE option that BEST applies to you)

Hamilton County (outside of Harrison)

Q7: On an average WEEKEND day, what times of day are you most likely to be traveling? (please check your top TWO)

9 am-12 Noon, 6 pm-10 pm

Q8: On an average WEEKEND day, which interchange do you use most frequently to travel on Interstate 74? (please check the ONE option that BEST applies to you) Please refer to the Interchange Map below as a reference

New Haven Rd.

Q9: What potential outcomes from this study are most important to you? (please check your top THREE)

Minimize public costs,


Preserve the rural quality of the area ,

Protect environmental resources (streams, hillsides, forests, wildlife, etc.)

Q10: Please use the space below to share any other issues or opportunities we should be mindful of during the Bright 74 Study?

Bright does not interstate access. Our town is fine just the way it is. We moved here to stay away from the interstate and will be moving again if this plan is approved.

#149

**COMPLETE****Collector:** Web Link 1 (Web Link)**Started:** Monday, March 14, 2016 7:39:36 PM**Last Modified:** Monday, March 14, 2016 7:43:44 PM**Time Spent:** 00:04:07**IP Address:** 50.5.57.193

PAGE 1

Q1: How did you hear about this study? (please check ALL that apply to you)

The Beacon,
Dearborn County Register & Journal Press ,
Eagle 99.3FM, Word of mouth

Q2: Where do you live? (please check the ONE option that BEST applies to you)

Bright 74 Study Area (please refer to the Study Area Map below)

Q3: On an average WEEKDAY, what area do you travel to the most for work, school, shopping, etc.? (please check the ONE option that BEST applies to you)

City of Harrison, Ohio

Q4: On an average WEEKDAY, what times of day are you most likely to be traveling? (please check your top TWO)

1 pm-4 pm

Q5: On an average WEEKDAY, which interchange do you use most frequently to travel on Interstate 74? (please check the ONE option that BEST applies to you) Please refer to the Interchange Map below as a reference

Harrison/Brookville Rd.

Q6: On an average WEEKEND day, what area do you travel to the most for work, school, place of worship, shopping, etc.? (please check the ONE option that BEST applies to you)

Kentucky

Q7: On an average WEEKEND day, what times of day are you most likely to be traveling? (please check your top TWO)

9 am-12 Noon, 4 pm-6 pm

Q8: On an average WEEKEND day, which interchange do you use most frequently to travel on Interstate 74? (please check the ONE option that BEST applies to you) Please refer to the Interchange Map below as a reference

Harrison/Brookville Rd.


Q9: What potential outcomes from this study are most important to you? (please check your top THREE)

Preserve the rural quality of the area ,
Protect environmental resources (streams, hillsides, forests, wildlife, etc.)

Q10: Please use the space below to share any other issues or opportunities we should be mindful of during the Bright 74 Study?

Respondent skipped this question


#150

**COMPLETE****Collector:** Web Link 1 (Web Link)**Started:** Monday, March 14, 2016 7:53:53 PM**Last Modified:** Monday, March 14, 2016 7:56:51 PM**Time Spent:** 00:02:58**IP Address:** 50.5.56.35

PAGE 1

Q1: How did you hear about this study? (please check ALL that apply to you)	Dearborn County Register & Journal Press
Q2: Where do you live? (please check the ONE option that BEST applies to you)	Bright 74 Study Area (please refer to the Study Area Map below)
Q3: On an average WEEKDAY, what area do you travel to the most for work, school, shopping, etc.? (please check the ONE option that BEST applies to you)	Kentucky
Q4: On an average WEEKDAY, what times of day are you most likely to be traveling? (please check your top TWO)	4 am-7 am, 4 pm-6 pm
Q5: On an average WEEKDAY, which interchange do you use most frequently to travel on Interstate 74? (please check the ONE option that BEST applies to you) Please refer to the Interchange Map below as a reference	I never travel on I-74
Q6: On an average WEEKEND day, what area do you travel to the most for work, school, place of worship, shopping, etc.? (please check the ONE option that BEST applies to you)	City of Harrison, Ohio
Q7: On an average WEEKEND day, what times of day are you most likely to be traveling? (please check your top TWO)	9 am-12 Noon, 6 pm-10 pm
Q8: On an average WEEKEND day, which interchange do you use most frequently to travel on Interstate 74? (please check the ONE option that BEST applies to you) Please refer to the Interchange Map below as a reference	I-275/Kilby Rd.
Q9: What potential outcomes from this study are most important to you? (please check your top THREE)	Preserve the rural quality of the area , Protect environmental resources (streams, hillsides, forests, wildlife, etc.) , Shorten my travel time
Q10: Please use the space below to share any other issues or opportunities we should be mindful of during the Bright 74 Study?	<i>Respondent skipped this question</i>

#151

**COMPLETE****Collector:** Web Link 1 (Web Link)**Started:** Monday, March 14, 2016 8:08:31 PM**Last Modified:** Monday, March 14, 2016 8:14:43 PM**Time Spent:** 00:06:11**IP Address:** 73.168.190.188

PAGE 1

Q1: How did you hear about this study? (please check ALL that apply to you)

Postcard/Direct Mailing

Q2: Where do you live? (please check the ONE option that BEST applies to you)

Dearborn County (outside Study Area and Lawrenceburg)

Q3: On an average WEEKDAY, what area do you travel to the most for work, school, shopping, etc.? (please check the ONE option that BEST applies to you)

City of Harrison, Ohio

Q4: On an average WEEKDAY, what times of day are you most likely to be traveling? (please check your top TWO)

7 am-9 am, 12 Noon-1pm

Q5: On an average WEEKDAY, which interchange do you use most frequently to travel on Interstate 74? (please check the ONE option that BEST applies to you) Please refer to the Interchange Map below as a reference

New Haven Rd.

Q6: On an average WEEKEND day, what area do you travel to the most for work, school, place of worship, shopping, etc.? (please check the ONE option that BEST applies to you)

City of Harrison, Ohio

Q7: On an average WEEKEND day, what times of day are you most likely to be traveling? (please check your top TWO)

6 pm-10 pm, 9 am-12 Noon

Q8: On an average WEEKEND day, which interchange do you use most frequently to travel on Interstate 74? (please check the ONE option that BEST applies to you) Please refer to the Interchange Map below as a reference

New Haven Rd.

Q9: What potential outcomes from this study are most important to you? (please check your top THREE)

Improve travel safety,


Preserve the rural quality of the area ,

Reduce emergency response times

Q10: Please use the space below to share any other issues or opportunities we should be mindful of during the Bright 74 Study?

No to highway access in bright

#152

**COMPLETE****Collector:** Web Link 1 (Web Link)**Started:** Monday, March 14, 2016 9:45:01 PM**Last Modified:** Monday, March 14, 2016 9:51:10 PM**Time Spent:** 00:06:09**IP Address:** 68.45.159.213

PAGE 1

Q1: How did you hear about this study? (please check ALL that apply to you)

The Beacon,
Dearborn County Register & Journal Press ,
Eagle 99.3FM, Social Media: Facebook, Twitter, etc.

Q2: Where do you live? (please check the ONE option that BEST applies to you)

Dearborn County (outside Study Area and Lawrenceburg)

Q3: On an average WEEKDAY, what area do you travel to the most for work, school, shopping, etc.? (please check the ONE option that BEST applies to you)

Dearborn County (outside Study Area and Lawrenceburg)

Q4: On an average WEEKDAY, what times of day are you most likely to be traveling? (please check your top TWO)

7 am-9 am, 4 pm-6 pm

Q5: On an average WEEKDAY, which interchange do you use most frequently to travel on Interstate 74? (please check the ONE option that BEST applies to you) Please refer to the Interchange Map below as a reference

SR 1

Q6: On an average WEEKEND day, what area do you travel to the most for work, school, place of worship, shopping, etc.? (please check the ONE option that BEST applies to you)

City of Harrison, Ohio

Q7: On an average WEEKEND day, what times of day are you most likely to be traveling? (please check your top TWO)

9 am-12 Noon, 4 pm-6 pm

Q8: On an average WEEKEND day, which interchange do you use most frequently to travel on Interstate 74? (please check the ONE option that BEST applies to you) Please refer to the Interchange Map below as a reference

SR 1


Q9: What potential outcomes from this study are most important to you? (please check your top THREE)

Maintain current roads (paving, striping),
Minimize public costs,
Preserve the rural quality of the area

Q10: Please use the space below to share any other issues or opportunities we should be mindful of during the Bright 74 Study?

Respondent skipped this question


#153

**COMPLETE****Collector:** Web Link 1 (Web Link)**Started:** Monday, March 14, 2016 10:12:06 PM**Last Modified:** Monday, March 14, 2016 10:14:55 PM**Time Spent:** 00:02:48**IP Address:** 68.45.165.100

PAGE 1

Q1: How did you hear about this study? (please check ALL that apply to you)	Social Media: Facebook, Twitter, etc.
Q2: Where do you live? (please check the ONE option that BEST applies to you)	Bright 74 Study Area (please refer to the Study Area Map below)
Q3: On an average WEEKDAY, what area do you travel to the most for work, school, shopping, etc.? (please check the ONE option that BEST applies to you)	Indiana (not Dearborn County)
Q4: On an average WEEKDAY, what times of day are you most likely to be traveling? (please check your top TWO)	1 pm-4 pm, 1 am-4 am
Q5: On an average WEEKDAY, which interchange do you use most frequently to travel on Interstate 74? (please check the ONE option that BEST applies to you) Please refer to the Interchange Map below as a reference	SR 1
Q6: On an average WEEKEND day, what area do you travel to the most for work, school, place of worship, shopping, etc.? (please check the ONE option that BEST applies to you)	Kentucky
Q7: On an average WEEKEND day, what times of day are you most likely to be traveling? (please check your top TWO)	9 am-12 Noon, 1 pm-4 pm
Q8: On an average WEEKEND day, which interchange do you use most frequently to travel on Interstate 74? (please check the ONE option that BEST applies to you) Please refer to the Interchange Map below as a reference	I-275/Bellevue Dr. (US 50)
Q9: What potential outcomes from this study are most important to you? (please check your top THREE)	<p>Improve travel safety,</p> <p>Preserve the rural quality of the area ,</p> <p>Protect environmental resources (streams, hillsides, forests, wildlife, etc.)</p>
Q10: Please use the space below to share any other issues or opportunities we should be mindful of during the Bright 74 Study?	<i>Respondent skipped this question</i>


#154

**COMPLETE****Collector:** Web Link 1 (Web Link)**Started:** Monday, March 14, 2016 10:13:29 PM**Last Modified:** Monday, March 14, 2016 10:16:17 PM**Time Spent:** 00:02:47**IP Address:** 98.158.215.200

PAGE 1

Q1: How did you hear about this study? (please check ALL that apply to you)	Eagle 99.3FM
Q2: Where do you live? (please check the ONE option that BEST applies to you)	Dearborn County (outside Study Area and Lawrenceburg)
Q3: On an average WEEKDAY, what area do you travel to the most for work, school, shopping, etc.? (please check the ONE option that BEST applies to you)	Hamilton County (outside of Harrison)
Q4: On an average WEEKDAY, what times of day are you most likely to be traveling? (please check your top TWO)	4 am-7 am, 4 pm-6 pm
Q5: On an average WEEKDAY, which interchange do you use most frequently to travel on Interstate 74? (please check the ONE option that BEST applies to you) Please refer to the Interchange Map below as a reference	SR 1
Q6: On an average WEEKEND day, what area do you travel to the most for work, school, place of worship, shopping, etc.? (please check the ONE option that BEST applies to you)	Kentucky
Q7: On an average WEEKEND day, what times of day are you most likely to be traveling? (please check your top TWO)	9 am-12 Noon, 1 pm-4 pm
Q8: On an average WEEKEND day, which interchange do you use most frequently to travel on Interstate 74? (please check the ONE option that BEST applies to you) Please refer to the Interchange Map below as a reference	SR 1
Q9: What potential outcomes from this study are most important to you? (please check your top THREE)	Minimize public costs, Preserve the rural quality of the area
Q10: Please use the space below to share any other issues or opportunities we should be mindful of during the Bright 74 Study?	<i>Respondent skipped this question</i>

#155

**COMPLETE****Collector:** Web Link 1 (Web Link)**Started:** Monday, March 14, 2016 10:54:21 PM**Last Modified:** Monday, March 14, 2016 11:11:02 PM**Time Spent:** 00:16:41**IP Address:** 72.49.224.133


PAGE 1

Q1: How did you hear about this study? (please check ALL that apply to you)	Social Media: Facebook, Twitter, etc.
Q2: Where do you live? (please check the ONE option that BEST applies to you)	Bright 74 Study Area (please refer to the Study Area Map below)
Q3: On an average WEEKDAY, what area do you travel to the most for work, school, shopping, etc.? (please check the ONE option that BEST applies to you)	Hamilton County (outside of Harrison)
Q4: On an average WEEKDAY, what times of day are you most likely to be traveling? (please check your top TWO)	4 am-7 am, 4 pm-6 pm
Q5: On an average WEEKDAY, which interchange do you use most frequently to travel on Interstate 74? (please check the ONE option that BEST applies to you) Please refer to the Interchange Map below as a reference	I-275/Kilby Rd.
Q6: On an average WEEKEND day, what area do you travel to the most for work, school, place of worship, shopping, etc.? (please check the ONE option that BEST applies to you)	City of Lawrenceburg (outside Study Area)
Q7: On an average WEEKEND day, what times of day are you most likely to be traveling? (please check your top TWO)	1 pm-4 pm, 6 pm-10 pm
Q8: On an average WEEKEND day, which interchange do you use most frequently to travel on Interstate 74? (please check the ONE option that BEST applies to you) Please refer to the Interchange Map below as a reference	I-275/Kilby Rd.
Q9: What potential outcomes from this study are most important to you? (please check your top THREE)	Maintain current roads (paving, striping), Shorten my travel time, Support new investment/economic development opportunities

Q10: Please use the space below to share any other issues or opportunities we should be mindful of during the Bright 74 Study?

I think the biggest issue for people living in Bright would be getting to the interstate when there is bad weather (snow or ice). At this point, most of the hills are too dangerous to attempt. Jamison is okay if you are heading into Ohio in bad weather, but if you are trying to go towards Lawrenceburg or Kentucky, you are either going way out of the way, or you are risking your safety. Maintaining the roads we already have and making them safer to travel on is a main priority for a lot of people I have spoken with. However it would be nice to have easier access to 74. Regardless, I am very happy that the configuration of the roads in this area are being targeted for improvement. Thank you!


#156

**COMPLETE****Collector:** Web Link 1 (Web Link)**Started:** Tuesday, March 15, 2016 12:30:38 AM**Last Modified:** Tuesday, March 15, 2016 12:36:06 AM**Time Spent:** 00:05:27**IP Address:** 50.83.101.112

PAGE 1

Q1: How did you hear about this study? (please check ALL that apply to you)	The Beacon
Q2: Where do you live? (please check the ONE option that BEST applies to you)	Dearborn County (outside Study Area and Lawrenceburg)
Q3: On an average WEEKDAY, what area do you travel to the most for work, school, shopping, etc.? (please check the ONE option that BEST applies to you)	City of Harrison, Ohio
Q4: On an average WEEKDAY, what times of day are you most likely to be traveling? (please check your top TWO)	7 am-9 am
Q5: On an average WEEKDAY, which interchange do you use most frequently to travel on Interstate 74? (please check the ONE option that BEST applies to you) Please refer to the Interchange Map below as a reference	SR 1
Q6: On an average WEEKEND day, what area do you travel to the most for work, school, place of worship, shopping, etc.? (please check the ONE option that BEST applies to you)	Dearborn County (outside Study Area and Lawrenceburg)
Q7: On an average WEEKEND day, what times of day are you most likely to be traveling? (please check your top TWO)	9 am-12 Noon
Q8: On an average WEEKEND day, which interchange do you use most frequently to travel on Interstate 74? (please check the ONE option that BEST applies to you) Please refer to the Interchange Map below as a reference	SR 1
Q9: What potential outcomes from this study are most important to you? (please check your top THREE)	Improve travel safety
Q10: Please use the space below to share any other issues or opportunities we should be mindful of during the Bright 74 Study?	<i>Respondent skipped this question</i>


#157

**COMPLETE****Collector:** Web Link 1 (Web Link)**Started:** Wednesday, March 16, 2016 2:26:42 PM**Last Modified:** Wednesday, March 16, 2016 2:28:57 PM**Time Spent:** 00:02:15**IP Address:** 199.168.151.167

PAGE 1

Q1: How did you hear about this study? (please check ALL that apply to you)	The Beacon
Q2: Where do you live? (please check the ONE option that BEST applies to you)	Bright 74 Study Area (please refer to the Study Area Map below)
Q3: On an average WEEKDAY, what area do you travel to the most for work, school, shopping, etc.? (please check the ONE option that BEST applies to you)	Hamilton County (outside of Harrison)
Q4: On an average WEEKDAY, what times of day are you most likely to be traveling? (please check your top TWO)	7 am-9 am, 4 pm-6 pm
Q5: On an average WEEKDAY, which interchange do you use most frequently to travel on Interstate 74? (please check the ONE option that BEST applies to you) Please refer to the Interchange Map below as a reference	Harrison/Brookville Rd.
Q6: On an average WEEKEND day, what area do you travel to the most for work, school, place of worship, shopping, etc.? (please check the ONE option that BEST applies to you)	City of Harrison, Ohio
Q7: On an average WEEKEND day, what times of day are you most likely to be traveling? (please check your top TWO)	9 am-12 Noon, 4 pm-6 pm
Q8: On an average WEEKEND day, which interchange do you use most frequently to travel on Interstate 74? (please check the ONE option that BEST applies to you) Please refer to the Interchange Map below as a reference	Harrison/Brookville Rd.
Q9: What potential outcomes from this study are most important to you? (please check your top THREE)	Improve travel safety , Preserve the rural quality of the area , Shorten my travel time
Q10: Please use the space below to share any other issues or opportunities we should be mindful of during the Bright 74 Study?	<i>Respondent skipped this question</i>


#158

**COMPLETE****Collector:** Web Link 1 (Web Link)**Started:** Thursday, March 17, 2016 10:14:21 AM**Last Modified:** Thursday, March 17, 2016 10:21:54 AM**Time Spent:** 00:07:33**IP Address:** 75.144.110.13

PAGE 1

Q1: How did you hear about this study? (please check ALL that apply to you)	The Beacon, Eagle 99.3FM, Postcard/Direct Mailing
Q2: Where do you live? (please check the ONE option that BEST applies to you)	Bright 74 Study Area (please refer to the Study Area Map below)
Q3: On an average WEEKDAY, what area do you travel to the most for work, school, shopping, etc.? (please check the ONE option that BEST applies to you)	Dearborn County (outside Study Area and Lawrenceburg)
Q4: On an average WEEKDAY, what times of day are you most likely to be traveling? (please check your top TWO)	7 am-9 am, 4 pm-6 pm
Q5: On an average WEEKDAY, which interchange do you use most frequently to travel on Interstate 74? (please check the ONE option that BEST applies to you) Please refer to the Interchange Map below as a reference	I-275/Kilby Rd.
Q6: On an average WEEKEND day, what area do you travel to the most for work, school, place of worship, shopping, etc.? (please check the ONE option that BEST applies to you)	Hamilton County (outside of Harrison)
Q7: On an average WEEKEND day, what times of day are you most likely to be traveling? (please check your top TWO)	7 am-9 am, 12 Noon-1pm
Q8: On an average WEEKEND day, which interchange do you use most frequently to travel on Interstate 74? (please check the ONE option that BEST applies to you) Please refer to the Interchange Map below as a reference	I-275/Kilby Rd.
Q9: What potential outcomes from this study are most important to you? (please check your top THREE)	Improve travel safety, Shorten my travel time, Support new investment/economic development opportunities
Q10: Please use the space below to share any other issues or opportunities we should be mindful of during the Bright 74 Study?	<i>Respondent skipped this question</i>


#159

**COMPLETE****Collector:** Web Link 1 (Web Link)**Started:** Thursday, March 17, 2016 12:07:47 PM**Last Modified:** Thursday, March 17, 2016 12:13:10 PM**Time Spent:** 00:05:23**IP Address:** 208.102.23.138

PAGE 1

Q1: How did you hear about this study? (please check ALL that apply to you)	The Beacon
Q2: Where do you live? (please check the ONE option that BEST applies to you)	City of Lawrenceburg (outside Study Area)
Q3: On an average WEEKDAY, what area do you travel to the most for work, school, shopping, etc.? (please check the ONE option that BEST applies to you)	Bright 74 Study Area (please refer to the Study Area Map above)
Q4: On an average WEEKDAY, what times of day are you most likely to be traveling? (please check your top TWO)	4 pm-6 pm, 1 pm-4 pm
Q5: On an average WEEKDAY, which interchange do you use most frequently to travel on Interstate 74? (please check the ONE option that BEST applies to you) Please refer to the Interchange Map below as a reference	I-275/Kilby Rd.
Q6: On an average WEEKEND day, what area do you travel to the most for work, school, place of worship, shopping, etc.? (please check the ONE option that BEST applies to you)	Bright 74 Study Area (please refer to the Study Area Map below)
Q7: On an average WEEKEND day, what times of day are you most likely to be traveling? (please check your top TWO)	4 pm-6 pm, 1 pm-4 pm
Q8: On an average WEEKEND day, which interchange do you use most frequently to travel on Interstate 74? (please check the ONE option that BEST applies to you) Please refer to the Interchange Map below as a reference	I-275/Kilby Rd.
Q9: What potential outcomes from this study are most important to you? (please check your top THREE)	Support new investment/economic development opportunities , Shorten my travel time
Q10: Please use the space below to share any other issues or opportunities we should be mindful of during the Bright 74 Study?	<i>Respondent skipped this question</i>


#160

**COMPLETE****Collector:** Web Link 1 (Web Link)**Started:** Thursday, March 17, 2016 2:19:28 PM**Last Modified:** Thursday, March 17, 2016 2:22:42 PM**Time Spent:** 00:03:13**IP Address:** 63.235.157.22

PAGE 1

Q1: How did you hear about this study? (please check ALL that apply to you)	Dearborn County Register & Journal Press
Q2: Where do you live? (please check the ONE option that BEST applies to you)	Dearborn County (outside Study Area and Lawrenceburg)
Q3: On an average WEEKDAY, what area do you travel to the most for work, school, shopping, etc.? (please check the ONE option that BEST applies to you)	City of Lawrenceburg (outside Study Area)
Q4: On an average WEEKDAY, what times of day are you most likely to be traveling? (please check your top TWO)	7 am-9 am, 4 pm-6 pm
Q5: On an average WEEKDAY, which interchange do you use most frequently to travel on Interstate 74? (please check the ONE option that BEST applies to you) Please refer to the Interchange Map below as a reference	I-275/Bellevue Dr. (US 50)
Q6: On an average WEEKEND day, what area do you travel to the most for work, school, place of worship, shopping, etc.? (please check the ONE option that BEST applies to you)	City of Lawrenceburg (outside Study Area)
Q7: On an average WEEKEND day, what times of day are you most likely to be traveling? (please check your top TWO)	12 Noon-1pm, 4 pm-6 pm
Q8: On an average WEEKEND day, which interchange do you use most frequently to travel on Interstate 74? (please check the ONE option that BEST applies to you) Please refer to the Interchange Map below as a reference	I-275/Bellevue Dr. (US 50)
Q9: What potential outcomes from this study are most important to you? (please check your top THREE)	Support new investment/economic development opportunities
Q10: Please use the space below to share any other issues or opportunities we should be mindful of during the Bright 74 Study?	<i>Respondent skipped this question</i>


#161

**COMPLETE****Collector:** Web Link 1 (Web Link)**Started:** Thursday, March 17, 2016 3:13:02 PM**Last Modified:** Thursday, March 17, 2016 3:18:50 PM**Time Spent:** 00:05:47**IP Address:** 66.161.214.29

PAGE 1

Q1: How did you hear about this study? (please check ALL that apply to you)	Other (please explain): ECHS
Q2: Where do you live? (please check the ONE option that BEST applies to you)	City of Lawrenceburg (outside Study Area)
Q3: On an average WEEKDAY, what area do you travel to the most for work, school, shopping, etc.? (please check the ONE option that BEST applies to you)	Bright 74 Study Area (please refer to the Study Area Map above)
Q4: On an average WEEKDAY, what times of day are you most likely to be traveling? (please check your top TWO)	7 am-9 am, 4 pm-6 pm
Q5: On an average WEEKDAY, which interchange do you use most frequently to travel on Interstate 74? (please check the ONE option that BEST applies to you) Please refer to the Interchange Map below as a reference	Harrison/Brookville Rd.
Q6: On an average WEEKEND day, what area do you travel to the most for work, school, place of worship, shopping, etc.? (please check the ONE option that BEST applies to you)	Kentucky
Q7: On an average WEEKEND day, what times of day are you most likely to be traveling? (please check your top TWO)	9 am-12 Noon, 1 pm-4 pm
Q8: On an average WEEKEND day, which interchange do you use most frequently to travel on Interstate 74? (please check the ONE option that BEST applies to you) Please refer to the Interchange Map below as a reference	I-275/Bellevue Dr. (US 50)
Q9: What potential outcomes from this study are most important to you? (please check your top THREE)	Maintain current roads (paving, striping), Protect environmental resources (streams, hillsides, forests, wildlife, etc.) , Shorten my travel time
Q10: Please use the space below to share any other issues or opportunities we should be mindful of during the Bright 74 Study?	<i>Respondent skipped this question</i>


#162

**COMPLETE****Collector:** Web Link 1 (Web Link)**Started:** Friday, March 18, 2016 1:10:59 PM**Last Modified:** Friday, March 18, 2016 1:16:09 PM**Time Spent:** 00:05:09**IP Address:** 12.47.97.10

PAGE 1

Q1: How did you hear about this study? (please check ALL that apply to you)	The Beacon, Eagle 99.3FM, Other (please explain): Dearborn county soil and water meeting
Q2: Where do you live? (please check the ONE option that BEST applies to you)	Dearborn County (outside Study Area and Lawrenceburg)
Q3: On an average WEEKDAY, what area do you travel to the most for work, school, shopping, etc.? (please check the ONE option that BEST applies to you)	Dearborn County (outside Study Area and Lawrenceburg)
Q4: On an average WEEKDAY, what times of day are you most likely to be traveling? (please check your top TWO)	7 am-9 am, 4 pm-6 pm
Q5: On an average WEEKDAY, which interchange do you use most frequently to travel on Interstate 74? (please check the ONE option that BEST applies to you) Please refer to the Interchange Map below as a reference	SR 1
Q6: On an average WEEKEND day, what area do you travel to the most for work, school, place of worship, shopping, etc.? (please check the ONE option that BEST applies to you)	City of Harrison, Ohio
Q7: On an average WEEKEND day, what times of day are you most likely to be traveling? (please check your top TWO)	9 am-12 Noon, 1 pm-4 pm
Q8: On an average WEEKEND day, which interchange do you use most frequently to travel on Interstate 74? (please check the ONE option that BEST applies to you) Please refer to the Interchange Map below as a reference	SR 1
Q9: What potential outcomes from this study are most important to you? (please check your top THREE)	Improve travel safety, Minimize public costs, Protect environmental resources (streams, hillsides, forests, wildlife, etc.)
Q10: Please use the space below to share any other issues or opportunities we should be mindful of during the Bright 74 Study?	<i>Respondent skipped this question</i>


#163

**COMPLETE****Collector:** Web Link 1 (Web Link)**Started:** Friday, March 18, 2016 9:04:02 PM**Last Modified:** Friday, March 18, 2016 9:08:43 PM**Time Spent:** 00:04:40**IP Address:** 68.45.162.168

PAGE 1

Q1: How did you hear about this study? (please check ALL that apply to you)	Eagle 99.3FM
Q2: Where do you live? (please check the ONE option that BEST applies to you)	Bright 74 Study Area (please refer to the Study Area Map below)
Q3: On an average WEEKDAY, what area do you travel to the most for work, school, shopping, etc.? (please check the ONE option that BEST applies to you)	City of Harrison, Ohio
Q4: On an average WEEKDAY, what times of day are you most likely to be traveling? (please check your top TWO)	7 am-9 am, 6 pm-10 pm
Q5: On an average WEEKDAY, which interchange do you use most frequently to travel on Interstate 74? (please check the ONE option that BEST applies to you) Please refer to the Interchange Map below as a reference	Dry Fork Rd.
Q6: On an average WEEKEND day, what area do you travel to the most for work, school, place of worship, shopping, etc.? (please check the ONE option that BEST applies to you)	Hamilton County (outside of Harrison)
Q7: On an average WEEKEND day, what times of day are you most likely to be traveling? (please check your top TWO)	1 pm-4 pm, 6 pm-10 pm
Q8: On an average WEEKEND day, which interchange do you use most frequently to travel on Interstate 74? (please check the ONE option that BEST applies to you) Please refer to the Interchange Map below as a reference	Dry Fork Rd.
Q9: What potential outcomes from this study are most important to you? (please check your top THREE)	Maintain current roads (paving, striping), Protect environmental resources (streams, hillsides, forests, wildlife, etc.) , Preserve the rural quality of the area
Q10: Please use the space below to share any other issues or opportunities we should be mindful of during the Bright 74 Study?	<i>Respondent skipped this question</i>


#164

**COMPLETE****Collector:** Web Link 1 (Web Link)**Started:** Friday, March 18, 2016 9:11:45 PM**Last Modified:** Friday, March 18, 2016 9:13:55 PM**Time Spent:** 00:02:10**IP Address:** 68.45.162.168

PAGE 1

Q1: How did you hear about this study? (please check ALL that apply to you)	Word of mouth
Q2: Where do you live? (please check the ONE option that BEST applies to you)	Bright 74 Study Area (please refer to the Study Area Map below)
Q3: On an average WEEKDAY, what area do you travel to the most for work, school, shopping, etc.? (please check the ONE option that BEST applies to you)	Hamilton County (outside of Harrison)
Q4: On an average WEEKDAY, what times of day are you most likely to be traveling? (please check your top TWO)	4 am-7 am, 10 pm-1 am
Q5: On an average WEEKDAY, which interchange do you use most frequently to travel on Interstate 74? (please check the ONE option that BEST applies to you) Please refer to the Interchange Map below as a reference	Harrison/Brookville Rd.
Q6: On an average WEEKEND day, what area do you travel to the most for work, school, place of worship, shopping, etc.? (please check the ONE option that BEST applies to you)	Hamilton County (outside of Harrison)
Q7: On an average WEEKEND day, what times of day are you most likely to be traveling? (please check your top TWO)	1 pm-4 pm, 6 pm-10 pm
Q8: On an average WEEKEND day, which interchange do you use most frequently to travel on Interstate 74? (please check the ONE option that BEST applies to you) Please refer to the Interchange Map below as a reference	Harrison/Brookville Rd.
Q9: What potential outcomes from this study are most important to you? (please check your top THREE)	Maintain current roads (paving, striping), Preserve the rural quality of the area , Other (please explain): Keep Bright as it is, rural, that's why so many move here to get away from everything.
Q10: Please use the space below to share any other issues or opportunities we should be mindful of during the Bright 74 Study?	<i>Respondent skipped this question</i>


#165

**COMPLETE****Collector:** Web Link 1 (Web Link)**Started:** Friday, March 18, 2016 10:32:31 PM**Last Modified:** Friday, March 18, 2016 10:40:47 PM**Time Spent:** 00:08:15**IP Address:** 99.102.64.137

PAGE 1

Q1: How did you hear about this study? (please check ALL that apply to you)	The Beacon, Study Website: Bright74.oki.org
Q2: Where do you live? (please check the ONE option that BEST applies to you)	Dearborn County (outside Study Area and Lawrenceburg)
Q3: On an average WEEKDAY, what area do you travel to the most for work, school, shopping, etc.? (please check the ONE option that BEST applies to you)	Bright 74 Study Area (please refer to the Study Area Map above)
Q4: On an average WEEKDAY, what times of day are you most likely to be traveling? (please check your top TWO)	9 am-12 Noon, 6 pm-10 pm
Q5: On an average WEEKDAY, which interchange do you use most frequently to travel on Interstate 74? (please check the ONE option that BEST applies to you) Please refer to the Interchange Map below as a reference	Harrison/Brookville Rd.
Q6: On an average WEEKEND day, what area do you travel to the most for work, school, place of worship, shopping, etc.? (please check the ONE option that BEST applies to you)	Ohio (not Hamilton County)
Q7: On an average WEEKEND day, what times of day are you most likely to be traveling? (please check your top TWO)	9 am-12 Noon, 6 pm-10 pm
Q8: On an average WEEKEND day, which interchange do you use most frequently to travel on Interstate 74? (please check the ONE option that BEST applies to you) Please refer to the Interchange Map below as a reference	Harrison/Brookville Rd.
Q9: What potential outcomes from this study are most important to you? (please check your top THREE)	Preserve the rural quality of the area , Reduce emergency response times, Shorten my travel time
Q10: Please use the space below to share any other issues or opportunities we should be mindful of during the Bright 74 Study?	<i>Respondent skipped this question</i>

#166

**COMPLETE***Answers Entered Manually***Collector:** Web Link - Manual Entry 7 (Web Link)**Started:** Monday, March 21, 2016 11:05:33 AM**Last Modified:** Monday, March 21, 2016 11:07:54 AM**Time Spent:** 00:02:21**IP Address:** 66.161.203.34

PAGE 1

Q1: How did you hear about this study? (please check ALL that apply to you)

The Beacon, Postcard/Direct Mailing

Q2: Where do you live? (please check the ONE option that BEST applies to you)

Bright 74 Study Area (please refer to the Study Area Map below)

Q3: On an average WEEKDAY, what area do you travel to the most for work, school, shopping, etc.? (please check the ONE option that BEST applies to you)

Hamilton County (outside of Harrison)

Q4: On an average WEEKDAY, what times of day are you most likely to be traveling? (please check your top TWO)

7 am-9 am, 6 pm-10 pm

Q5: On an average WEEKDAY, which interchange do you use most frequently to travel on Interstate 74? (please check the ONE option that BEST applies to you) Please refer to the Interchange Map below as a reference

New Haven Rd.

Q6: On an average WEEKEND day, what area do you travel to the most for work, school, place of worship, shopping, etc.? (please check the ONE option that BEST applies to you)

Hamilton County (outside of Harrison)

Q7: On an average WEEKEND day, what times of day are you most likely to be traveling? (please check your top TWO)

9 am-12 Noon, 6 pm-10 pm

Q8: On an average WEEKEND day, which interchange do you use most frequently to travel on Interstate 74? (please check the ONE option that BEST applies to you) Please refer to the Interchange Map below as a reference

Dry Fork Rd.

Q9: What potential outcomes from this study are most important to you? (please check your top THREE)

Maintain current roads (paving, striping),


Preserve the rural quality of the area ,

Protect environmental resources (streams, hillsides, forests, wildlife, etc.)

Q10: Please use the space below to share any other issues or opportunities we should be mindful of during the Bright 74 Study?

Reducing emergency response time of Bright EMS to I-74 near Whites Hill Road is a good cause. However, it seems like building another station in that area would be less expensive than building a connector.


#167

**COMPLETE***Answers Entered Manually***Collector:** Web Link - Manual Entry 7 (Web Link)**Started:** Monday, March 21, 2016 11:08:26 AM**Last Modified:** Monday, March 21, 2016 11:09:41 AM**Time Spent:** 00:01:15**IP Address:** 66.161.203.34

PAGE 1

Q1: How did you hear about this study? (please check ALL that apply to you)	The Beacon, Postcard/Direct Mailing
Q2: Where do you live? (please check the ONE option that BEST applies to you)	<i>Respondent skipped this question</i>
Q3: On an average WEEKDAY, what area do you travel to the most for work, school, shopping, etc.? (please check the ONE option that BEST applies to you)	City of Harrison, Ohio
Q4: On an average WEEKDAY, what times of day are you most likely to be traveling? (please check your top TWO)	9 am-12 Noon
Q5: On an average WEEKDAY, which interchange do you use most frequently to travel on Interstate 74? (please check the ONE option that BEST applies to you) Please refer to the Interchange Map below as a reference	I-275/Kilby Rd.
Q6: On an average WEEKEND day, what area do you travel to the most for work, school, place of worship, shopping, etc.? (please check the ONE option that BEST applies to you)	<i>Respondent skipped this question</i>
Q7: On an average WEEKEND day, what times of day are you most likely to be traveling? (please check your top TWO)	12 Noon-1pm, 1 pm-4 pm
Q8: On an average WEEKEND day, which interchange do you use most frequently to travel on Interstate 74? (please check the ONE option that BEST applies to you) Please refer to the Interchange Map below as a reference	<i>Respondent skipped this question</i>
Q9: What potential outcomes from this study are most important to you? (please check your top THREE)	Maintain current roads (paving, striping), Preserve the rural quality of the area , Protect environmental resources (streams, hillsides, forests, wildlife, etc.)
Q10: Please use the space below to share any other issues or opportunities we should be mindful of during the Bright 74 Study?	<i>Respondent skipped this question</i>

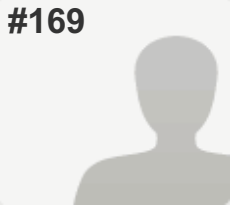
#168

**COMPLETE***Answers Entered Manually***Collector:** Web Link - Manual Entry 7 (Web Link)**Started:** Monday, March 21, 2016 11:09:43 AM**Last Modified:** Monday, March 21, 2016 11:10:30 AM**Time Spent:** 00:00:46**IP Address:** 66.161.203.34

PAGE 1

Q1: How did you hear about this study? (please check ALL that apply to you)	Postcard/Direct Mailing
Q2: Where do you live? (please check the ONE option that BEST applies to you)	Bright 74 Study Area (please refer to the Study Area Map below)
Q3: On an average WEEKDAY, what area do you travel to the most for work, school, shopping, etc.? (please check the ONE option that BEST applies to you)	<i>Respondent skipped this question</i>
Q4: On an average WEEKDAY, what times of day are you most likely to be traveling? (please check your top TWO)	<i>Respondent skipped this question</i>
Q5: On an average WEEKDAY, which interchange do you use most frequently to travel on Interstate 74? (please check the ONE option that BEST applies to you) Please refer to the Interchange Map below as a reference	Harrison/Brookville Rd.
Q6: On an average WEEKEND day, what area do you travel to the most for work, school, place of worship, shopping, etc.? (please check the ONE option that BEST applies to you)	City of Harrison, Ohio
Q7: On an average WEEKEND day, what times of day are you most likely to be traveling? (please check your top TWO)	12 Noon-1pm
Q8: On an average WEEKEND day, which interchange do you use most frequently to travel on Interstate 74? (please check the ONE option that BEST applies to you) Please refer to the Interchange Map below as a reference	Harrison/Brookville Rd.
Q9: What potential outcomes from this study are most important to you? (please check your top THREE)	Maintain current roads (paving, striping), Preserve the rural quality of the area , Protect environmental resources (streams, hillsides, forests, wildlife, etc.)
Q10: Please use the space below to share any other issues or opportunities we should be mindful of during the Bright 74 Study?	<i>Respondent skipped this question</i>


#169

**COMPLETE***Answers Entered Manually***Collector:** Web Link - Manual Entry 7 (Web Link)**Started:** Monday, March 21, 2016 11:10:32 AM**Last Modified:** Monday, March 21, 2016 11:10:50 AM**Time Spent:** 00:00:17**IP Address:** 66.161.203.34

PAGE 1

Q1: How did you hear about this study? (please check ALL that apply to you)	Respondent skipped this question
Q2: Where do you live? (please check the ONE option that BEST applies to you)	Respondent skipped this question
Q3: On an average WEEKDAY, what area do you travel to the most for work, school, shopping, etc.? (please check the ONE option that BEST applies to you)	Respondent skipped this question
Q4: On an average WEEKDAY, what times of day are you most likely to be traveling? (please check your top TWO)	Respondent skipped this question
Q5: On an average WEEKDAY, which interchange do you use most frequently to travel on Interstate 74? (please check the ONE option that BEST applies to you) Please refer to the Interchange Map below as a reference	Respondent skipped this question
Q6: On an average WEEKEND day, what area do you travel to the most for work, school, place of worship, shopping, etc.? (please check the ONE option that BEST applies to you)	Respondent skipped this question
Q7: On an average WEEKEND day, what times of day are you most likely to be traveling? (please check your top TWO)	Respondent skipped this question
Q8: On an average WEEKEND day, which interchange do you use most frequently to travel on Interstate 74? (please check the ONE option that BEST applies to you) Please refer to the Interchange Map below as a reference	Dry Fork Rd.
Q9: What potential outcomes from this study are most important to you? (please check your top THREE)	Respondent skipped this question
Q10: Please use the space below to share any other issues or opportunities we should be mindful of during the Bright 74 Study?	Respondent skipped this question


#170

**COMPLETE***Answers Entered Manually***Collector:** Web Link - Manual Entry 7 (Web Link)**Started:** Monday, March 21, 2016 11:12:02 AM**Last Modified:** Monday, March 21, 2016 11:17:21 AM**Time Spent:** 00:05:18**IP Address:** 66.161.203.34

PAGE 1

Q1: How did you hear about this study? (please check ALL that apply to you)	The Beacon, Other (please explain): see open house summary
Q2: Where do you live? (please check the ONE option that BEST applies to you)	<i>Respondent skipped this question</i>
Q3: On an average WEEKDAY, what area do you travel to the most for work, school, shopping, etc.? (please check the ONE option that BEST applies to you)	<i>Respondent skipped this question</i>
Q4: On an average WEEKDAY, what times of day are you most likely to be traveling? (please check your top TWO)	7 am-9 am, 4 pm-6 pm
Q5: On an average WEEKDAY, which interchange do you use most frequently to travel on Interstate 74? (please check the ONE option that BEST applies to you) Please refer to the Interchange Map below as a reference	SR 1
Q6: On an average WEEKEND day, what area do you travel to the most for work, school, place of worship, shopping, etc.? (please check the ONE option that BEST applies to you)	Kentucky
Q7: On an average WEEKEND day, what times of day are you most likely to be traveling? (please check your top TWO)	7 am-9 am, 12 Noon-1pm
Q8: On an average WEEKEND day, which interchange do you use most frequently to travel on Interstate 74? (please check the ONE option that BEST applies to you) Please refer to the Interchange Map below as a reference	SR 1
Q9: What potential outcomes from this study are most important to you? (please check your top THREE)	Shorten my travel time, Support new investment/economic development opportunities , Other (please explain): see open house summary
Q10: Please use the space below to share any other issues or opportunities we should be mindful of during the Bright 74 Study?	<i>Respondent skipped this question</i>


#171

**COMPLETE***Answers Entered Manually***Collector:** Web Link - Manual Entry 7 (Web Link)**Started:** Monday, March 21, 2016 11:17:24 AM**Last Modified:** Monday, March 21, 2016 11:17:36 AM**Time Spent:** 00:00:12**IP Address:** 66.161.203.34

PAGE 1

Q1: How did you hear about this study? (please check ALL that apply to you)	<i>Respondent skipped this question</i>
Q2: Where do you live? (please check the ONE option that BEST applies to you)	<i>Respondent skipped this question</i>
Q3: On an average WEEKDAY, what area do you travel to the most for work, school, shopping, etc.? (please check the ONE option that BEST applies to you)	<i>Respondent skipped this question</i>
Q4: On an average WEEKDAY, what times of day are you most likely to be traveling? (please check your top TWO)	<i>Respondent skipped this question</i>
Q5: On an average WEEKDAY, which interchange do you use most frequently to travel on Interstate 74? (please check the ONE option that BEST applies to you) Please refer to the Interchange Map below as a reference	<i>Respondent skipped this question</i>
Q6: On an average WEEKEND day, what area do you travel to the most for work, school, place of worship, shopping, etc.? (please check the ONE option that BEST applies to you)	<i>Respondent skipped this question</i>
Q7: On an average WEEKEND day, what times of day are you most likely to be traveling? (please check your top TWO)	<i>Respondent skipped this question</i>
Q8: On an average WEEKEND day, which interchange do you use most frequently to travel on Interstate 74? (please check the ONE option that BEST applies to you) Please refer to the Interchange Map below as a reference	<i>Respondent skipped this question</i>
Q9: What potential outcomes from this study are most important to you? (please check your top THREE)	Minimize public costs
Q10: Please use the space below to share any other issues or opportunities we should be mindful of during the Bright 74 Study?	<i>Respondent skipped this question</i>

#172

**COMPLETE****Collector:** Web Link 1 (Web Link)**Started:** Tuesday, February 16, 2016 4:34:09 PM**Last Modified:** Monday, April 04, 2016 1:33:06 PM**Time Spent:** Over a month**IP Address:** 50.5.17.57

PAGE 1

Q1: How did you hear about this study? (please check ALL that apply to you)	Postcard/Direct Mailing
Q2: Where do you live? (please check the ONE option that BEST applies to you)	Bright 74 Study Area (please refer to the Study Area Map below)
Q3: On an average WEEKDAY, what area do you travel to the most for work, school, shopping, etc.? (please check the ONE option that BEST applies to you)	Hamilton County (outside of Harrison)
Q4: On an average WEEKDAY, what times of day are you most likely to be traveling? (please check your top TWO)	1 pm-4 pm, 10 pm-1 am
Q5: On an average WEEKDAY, which interchange do you use most frequently to travel on Interstate 74? (please check the ONE option that BEST applies to you) Please refer to the Interchange Map below as a reference	Dry Fork Rd.
Q6: On an average WEEKEND day, what area do you travel to the most for work, school, place of worship, shopping, etc.? (please check the ONE option that BEST applies to you)	Hamilton County (outside of Harrison)
Q7: On an average WEEKEND day, what times of day are you most likely to be traveling? (please check your top TWO)	9 am-12 Noon, 6 pm-10 pm
Q8: On an average WEEKEND day, which interchange do you use most frequently to travel on Interstate 74? (please check the ONE option that BEST applies to you) Please refer to the Interchange Map below as a reference	Dry Fork Rd.
Q9: What potential outcomes from this study are most important to you? (please check your top THREE)	Create more opportunities to bike and walk , Improve travel safety , Preserve the rural quality of the area
Q10: Please use the space below to share any other issues or opportunities we should be mindful of during the Bright 74 Study?	<i>Respondent skipped this question</i>